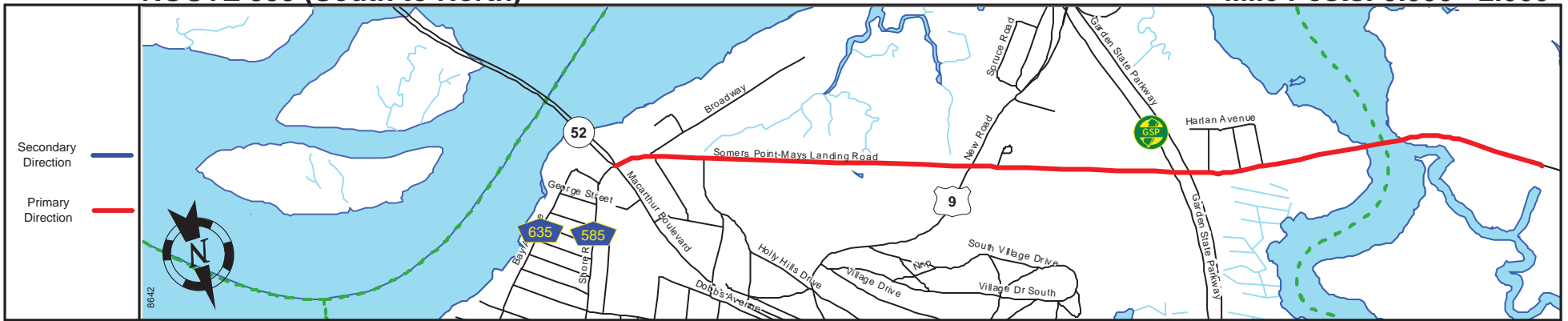
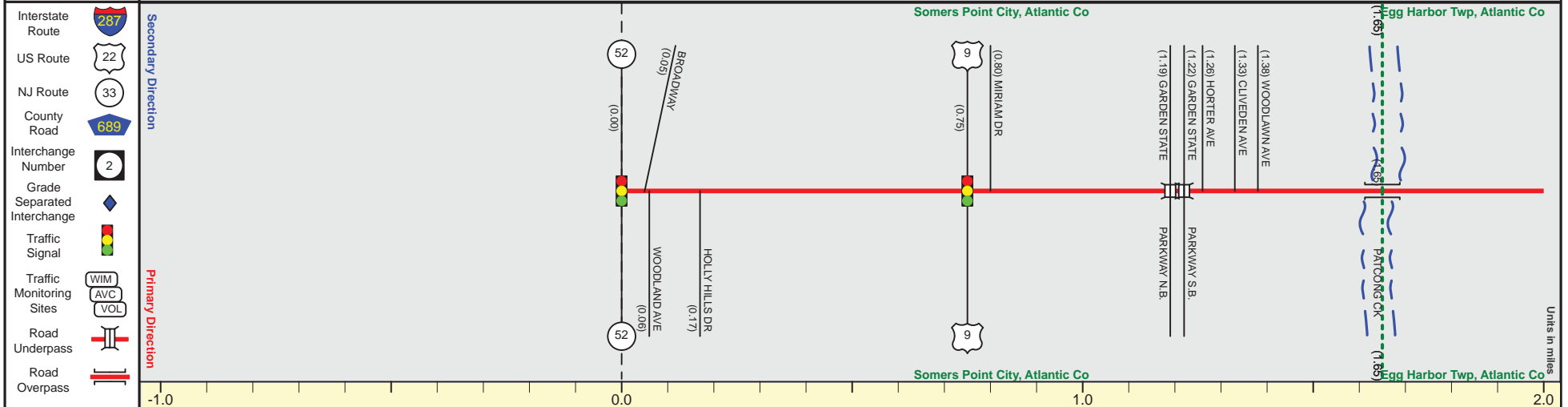


ROUTE 559 (South to North)

Mile Posts: 0.000 - 2.000



Pavement	
Shoulder	
Number of Lanes	
Speed Limit	
Street Name	



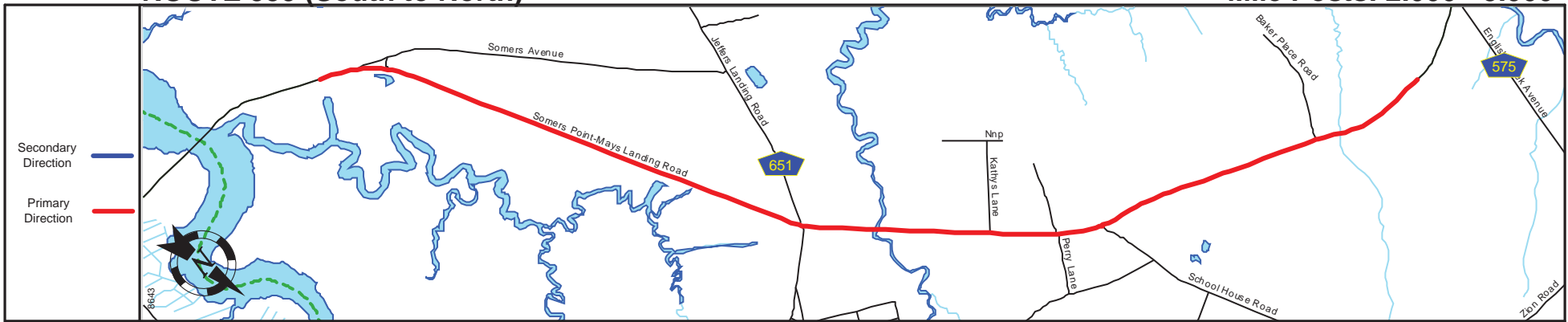
Street Name	Somers Point-Mays Landing Road	
Jurisdiction	County	
Functional Class	Urban Minor Arterial	
Federal Aid - NHS Sy	STP	
Control Section	Begin Rt. 559 MF=0.00	
Speed Limit	45	40
Number of Lanes	2	
Med. Type	None	
Med. Width	0	
Pavement	24	
Shoulder	6	8
Traffic Volume	7,568 (2012)	10,691 (2012)
Traffic Sta. ID	8-7,794	8-6,145
Structure No.	360294S 360293N	
Enlarged Views	N/A	

SRI = 0000559__

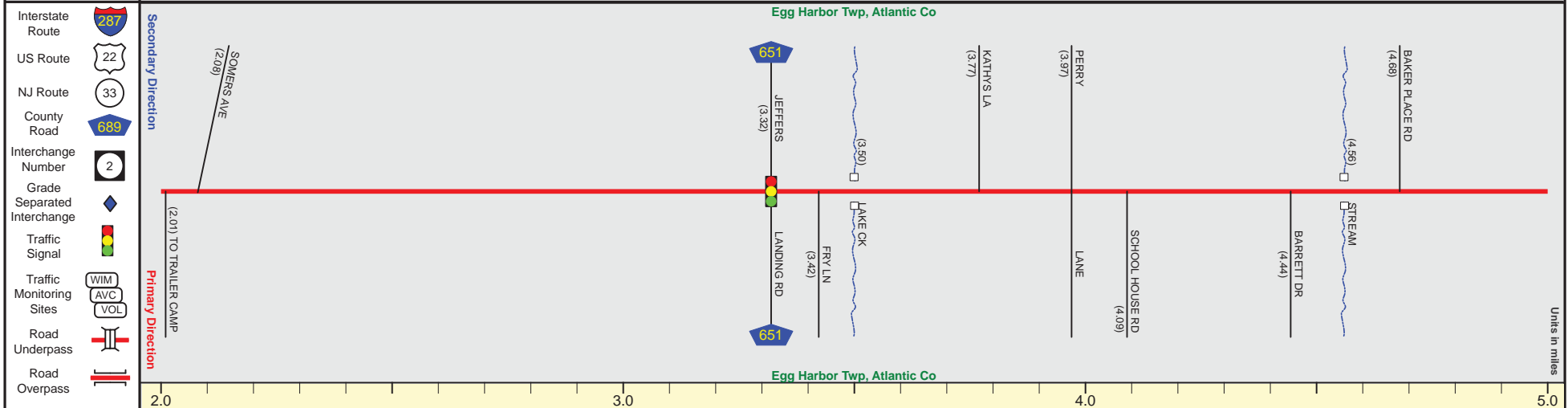
Date last inventoried: June 2012

ROUTE 559 (South to North)

Mile Posts: 2.000 - 5.000



Pavement	
Shoulder	
Number of Lanes	
Speed Limit	
Street Name	



Street Name	Somers Point-Mays Landing Road	
Jurisdiction	County	
Functional Class	Urban Minor Arterial	
Federal Aid - NHS Sy	STP	
Control Section		
Speed Limit	50	
Number of Lanes	2	
Med. Type	None	
Med. Width	0	
Pavement	24	
Shoulder	4	2
Traffic Volume	6,362 (2012)	
Traffic Sta. ID	12Q131	
Structure No.	N/A	
Enlarged Views		

SRI = 0000559__

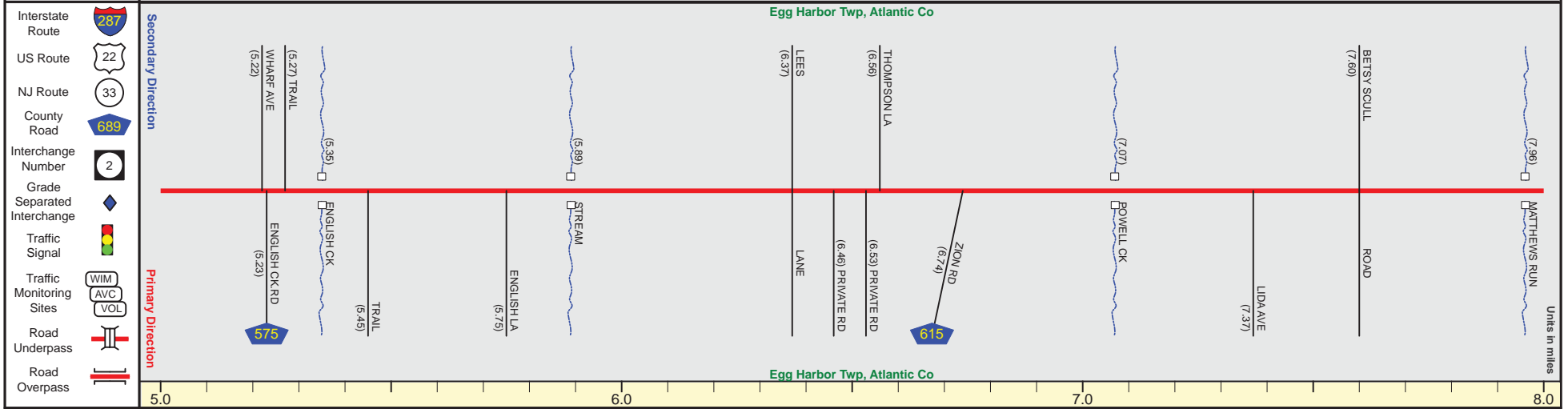
Date last inventoried: June 2012

ROUTE 559 (South to North)

Mile Posts: 5.000 - 8.000



Pavement	
Shoulder	
Number of Lanes	
Speed Limit	
Street Name	



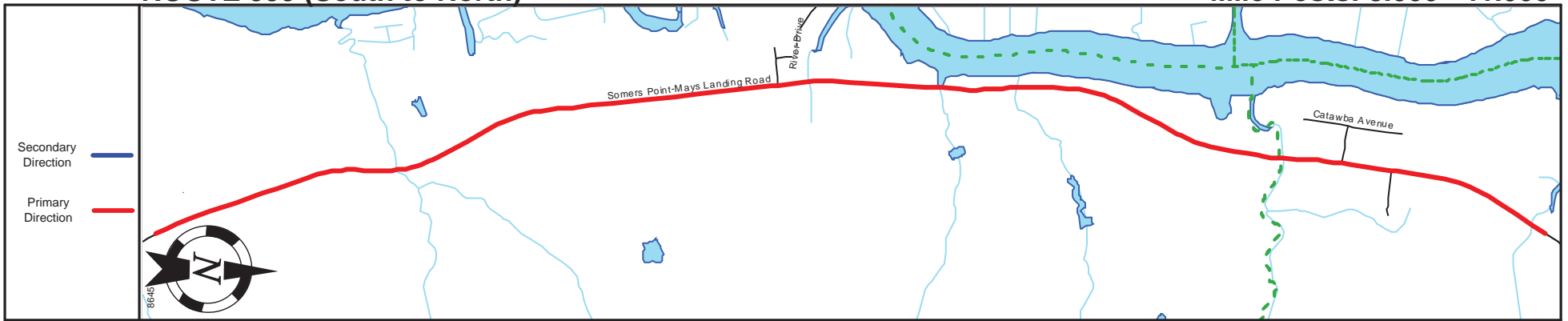
Street Name	Somers Point-Mays Landing Road			
Jurisdiction	County			
Functional Class	Urban Minor Arterial	Urban Major Collector		Rural Major Collector
Federal Aid - NHS Sy	STP			
Control Section				
Speed Limit	50			
Number of Lanes	2			
Med. Type	None			
Med. Width	0			
Pavement	24			
Shoulder	2	1	2	4
Traffic Volume	2,317 (2010)			
Traffic Sta. ID	09Q119			
Structure No.	N/A	N/A	N/A	N/A
Enlarged Views				

SRI = 0000559__

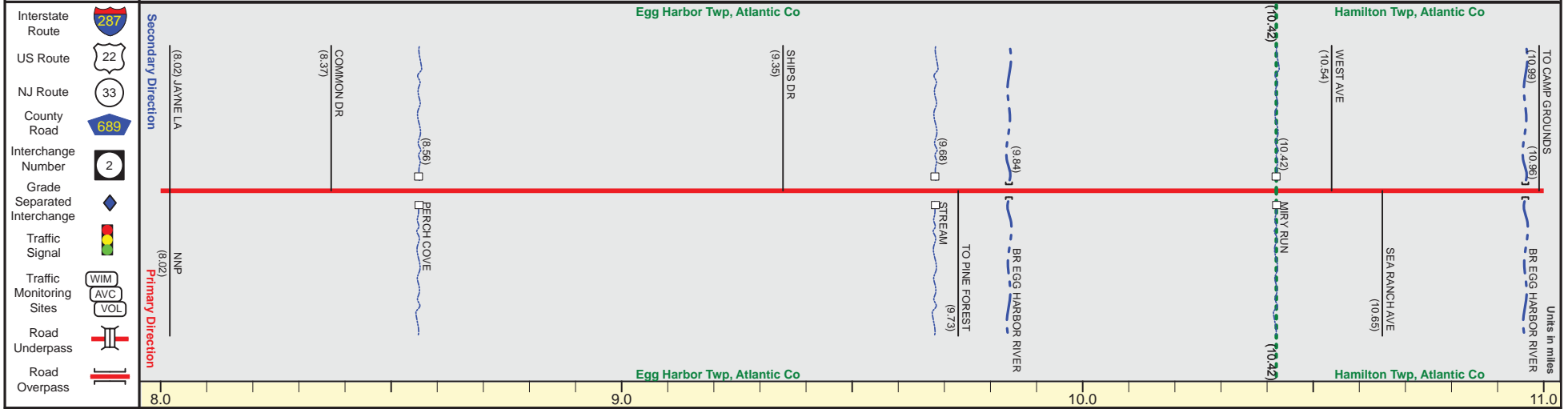
Date last inventoried: June 2012

ROUTE 559 (South to North)

Mile Posts: 8.000 - 11.000



Pavement	
Shoulder	
Number of Lanes	
Speed Limit	
Street Name	



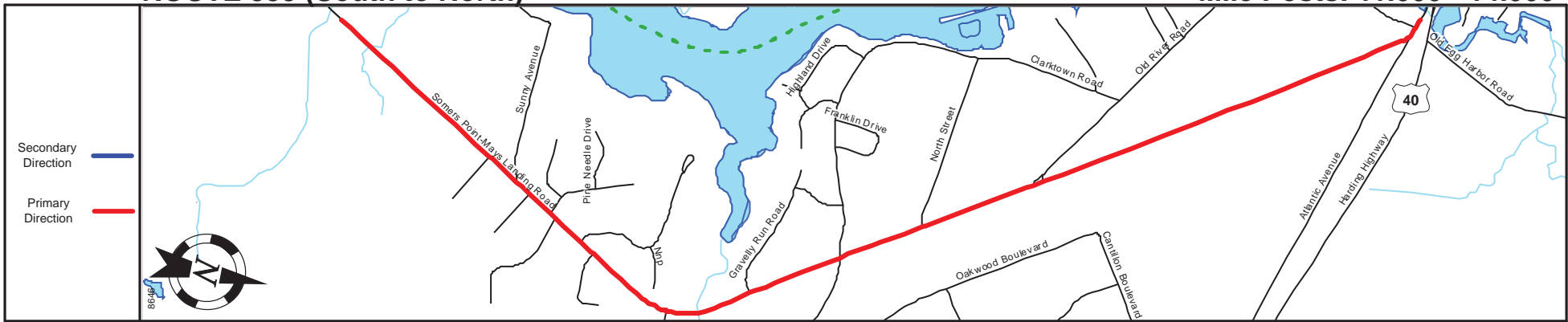
Street Name	Somers Point-Mays Landing Road	
Jurisdiction	County	
Functional Class	Rural Major Collector	Urban Major Collector
Federal Aid - NHS Sy	STP	
Control Section		
Speed Limit	50	
Number of Lanes	2	
Med. Type	None	
Med. Width	0	
Pavement	24	
Shoulder	4	2
Traffic Volume		
Traffic Sta. ID		
Structure No.	N/A	N/A
Enlarged Views		

SRI = 0000559__

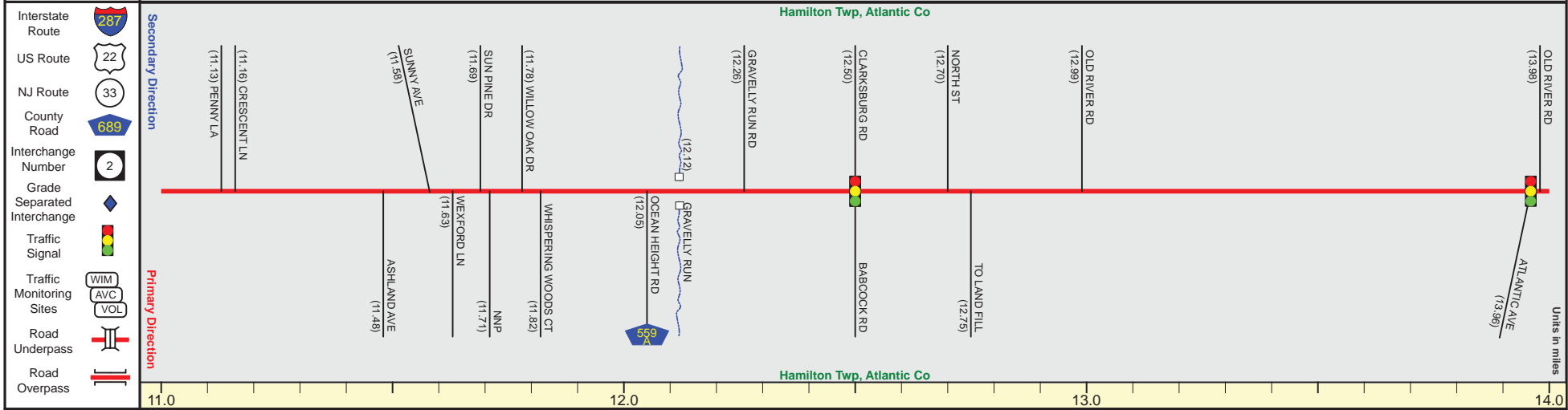
Date last inventoried: June 2012

ROUTE 559 (South to North)

Mile Posts: 11.000 - 14.000



Pavement	
Shoulder	
Number of Lanes	
Speed Limit	
Street Name	



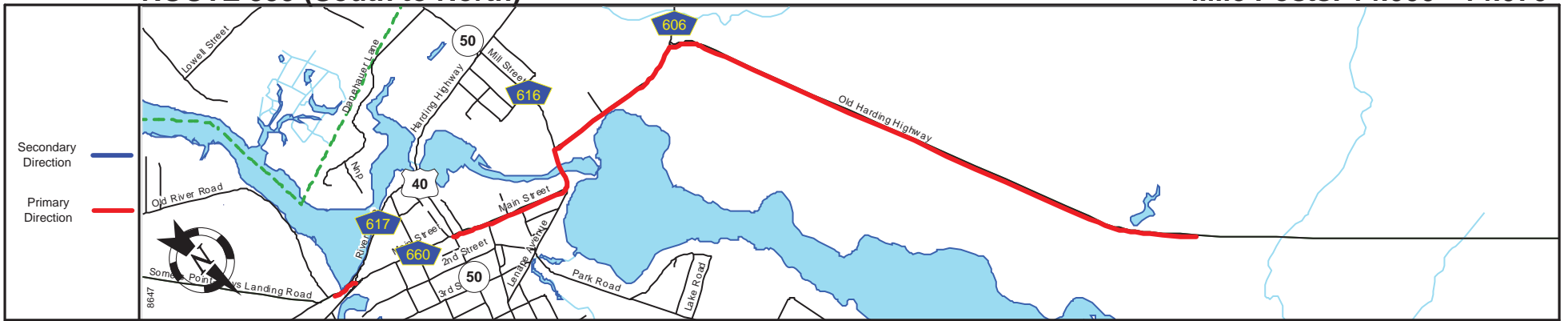
Street Name	Somers Point-Mays Landing Road	
Jurisdiction	County	
Functional Class	Urban Major Collector	Urban Minor Arterial
Federal Aid - NHS Sy	STP	
Control Section		
Speed Limit	50	35
Number of Lanes	2	
Med. Type	None	
Med. Width	0	
Pavement	24	
Shoulder	4	2
Traffic Volume		
Traffic Sta. ID		
Structure No.	N/A	
Enlarged Views		

SRI = 0000559__

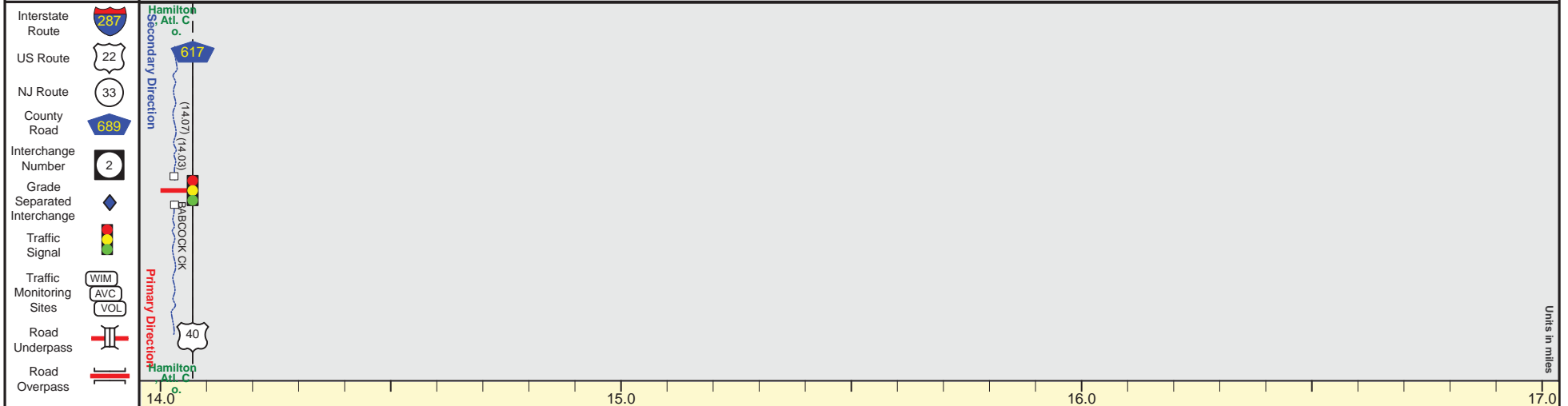
Date last inventoried: June 2012

ROUTE 559 (South to North)

Mile Posts: 14.000 - 14.070



Pavement	
Shoulder	
Number of Lanes	
Speed Limit	
Street Name	



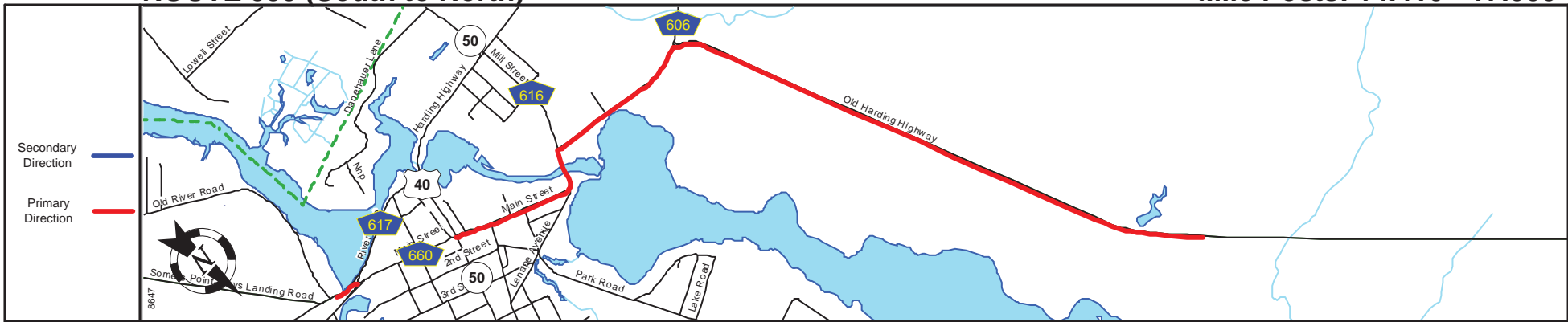
Street Name	Somers Point - Front-Mays Landing Road
Jurisdiction	City of Somers Point
Functional Class	Urban Minor Arterial
Federal Aid - NHS Sys	STP
Control Section	
Speed Limit	35
Number of Lanes	2
Med. Type	None
Med. Width	0
Pavement	24
Shoulder	2
Traffic Volume	
Traffic Sta. ID	
Structure No.	N/A
Enlarged Views	

SRI = 0000559__

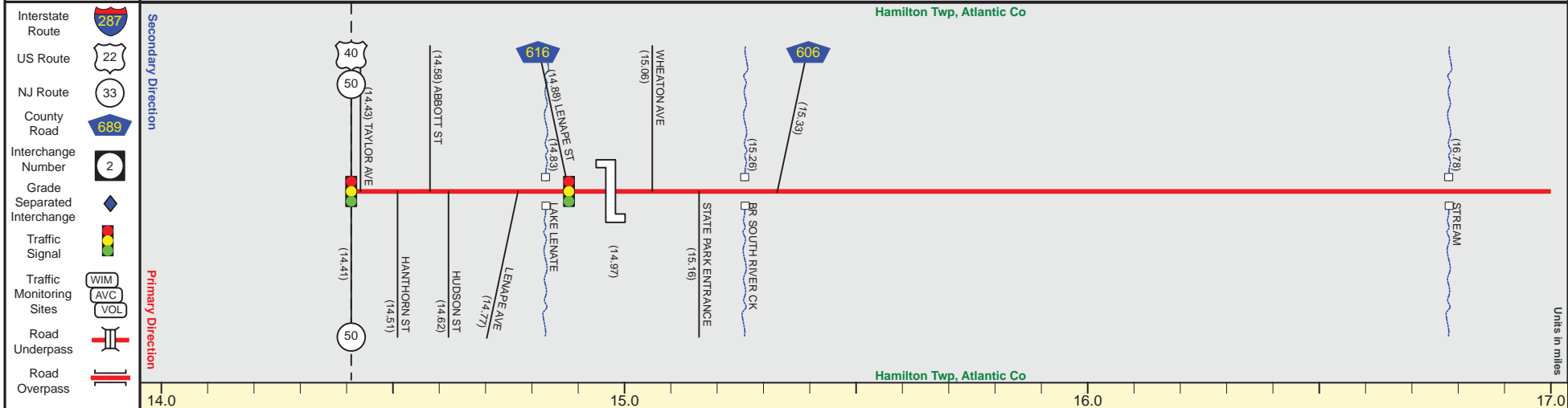
Date last inventoried: June 2012

ROUTE 559 (South to North)

Mile Posts: 14.410 - 17.000



Pavement	
Shoulder	
Number of Lanes	
Speed Limit	
Street Name	



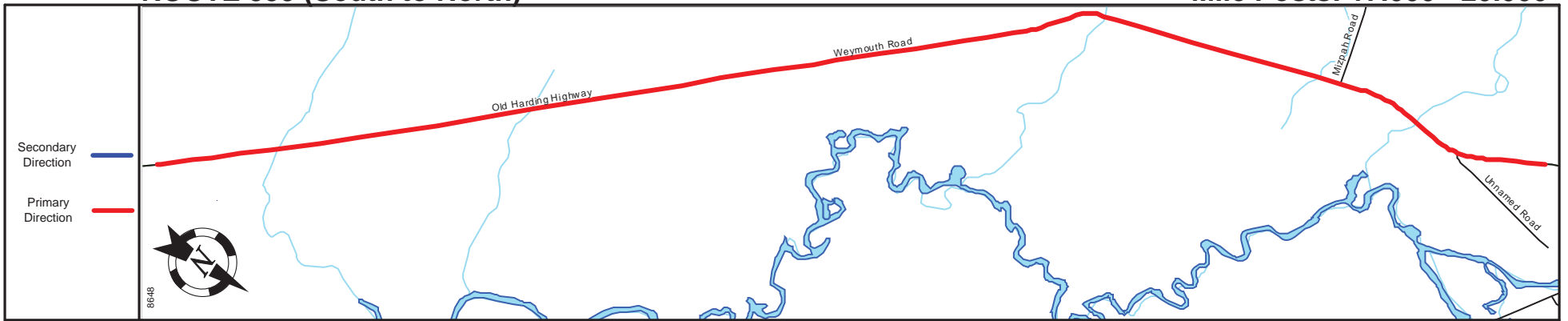
Street Name	Main Street	Old Harding Highway
Jurisdiction	County	
Functional Class	Urban Major Collector	
Federal Aid - NHS Sy	STP	
Control Section		
Speed Limit	25	30
Number of Lanes	2	
Med. Type	None	
Med. Width	0	
Pavement	36	28
Shoulder	24	26
Traffic Volume	22	24
Shoulder	0	2
Traffic Volume	6,551 (2011)	
Traffic Sta. ID	8-4411	
Structure No.	N/A	N/A
Enlarged Views		N/A

SRI = 0000559

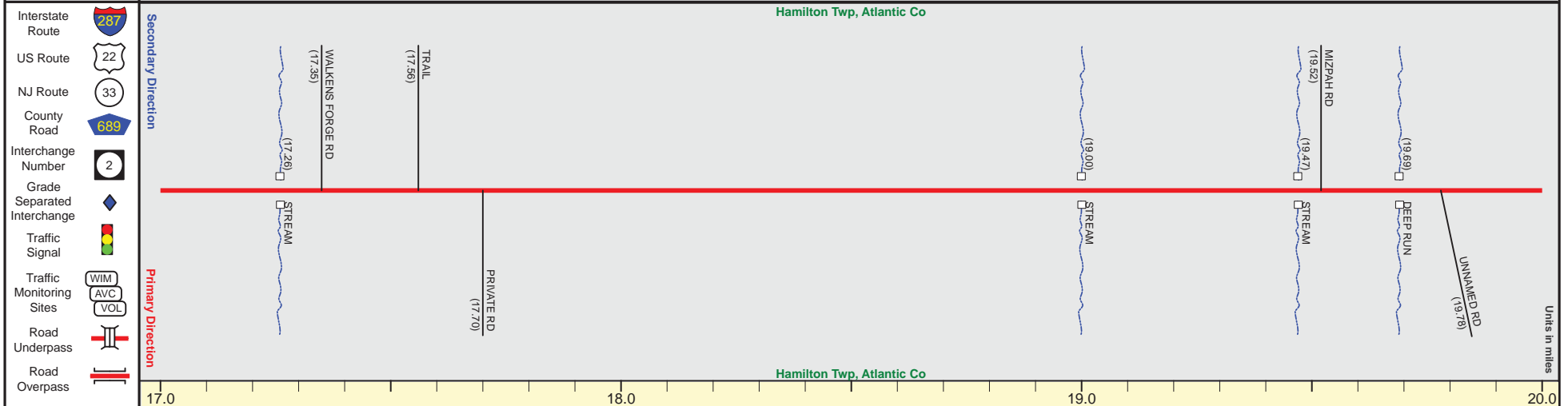
Date last inventoried: June 2012

ROUTE 559 (South to North)

Mile Posts: 17.000 - 20.000



Pavement	
Shoulder	
Number of Lanes	
Speed Limit	
Street Name	



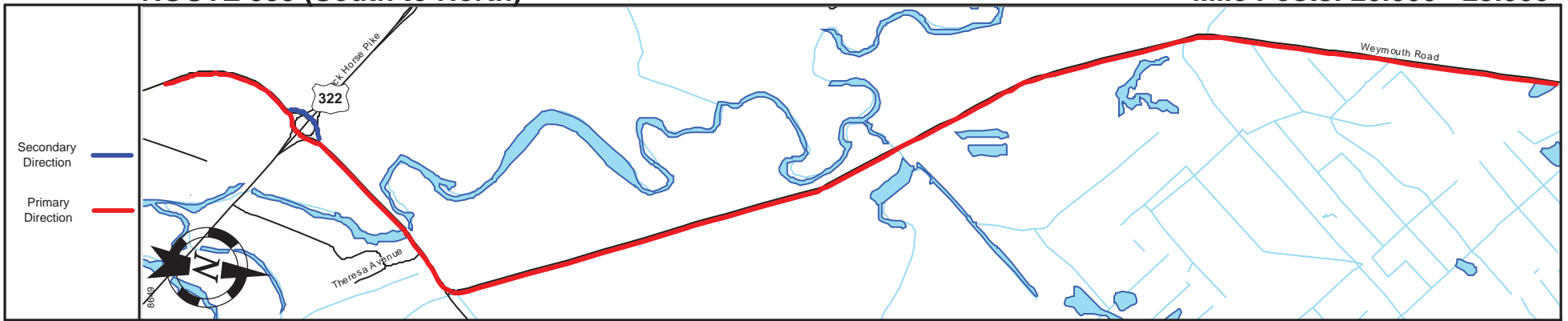
Street Name	Old Harding Highway	Weymouth Road	
Jurisdiction		County	
Functional Class	Urban Major Collector	Rural Major Collector	
Federal Aid - NHS Sy		STP	
Control Section			
Speed Limit		50	
Number of Lanes		2	
Med. Type		None	
Med. Width		0	
Pavement		26	
Shoulder		1	4
Traffic Volume			
Traffic Sta. ID			
Structure No.	N/A	N/A	N/A
Enlarged Views			

SRI = 0000559__

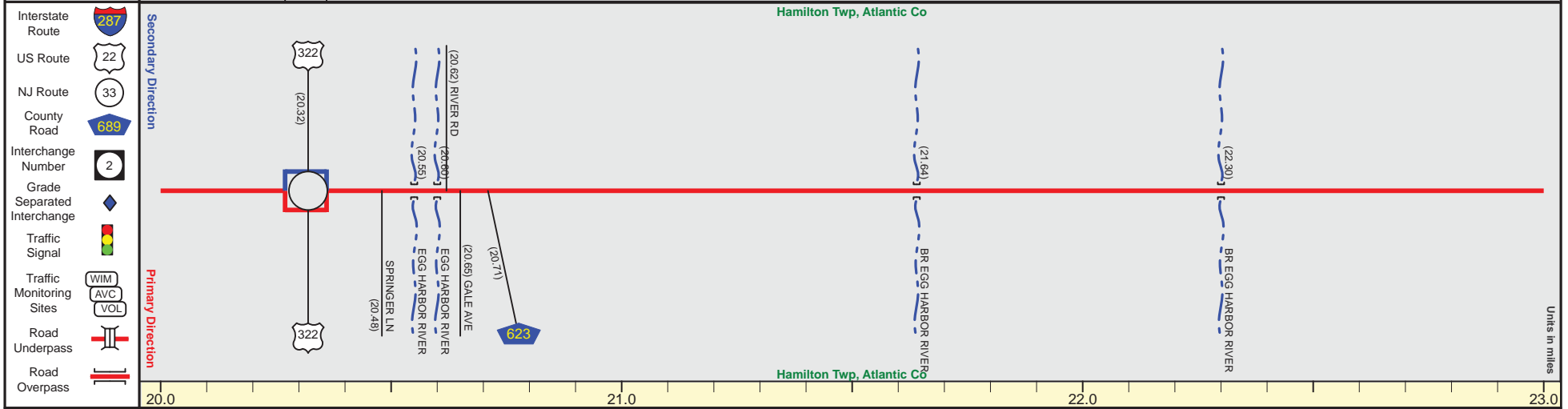
Date last inventoried: June 2012

ROUTE 559 (South to North)

Mile Posts: 20.000 - 23.000



Pavement	30
Shoulder	1
Number of Lanes	1
Speed Limit	50
Street Name	Weymouth Road



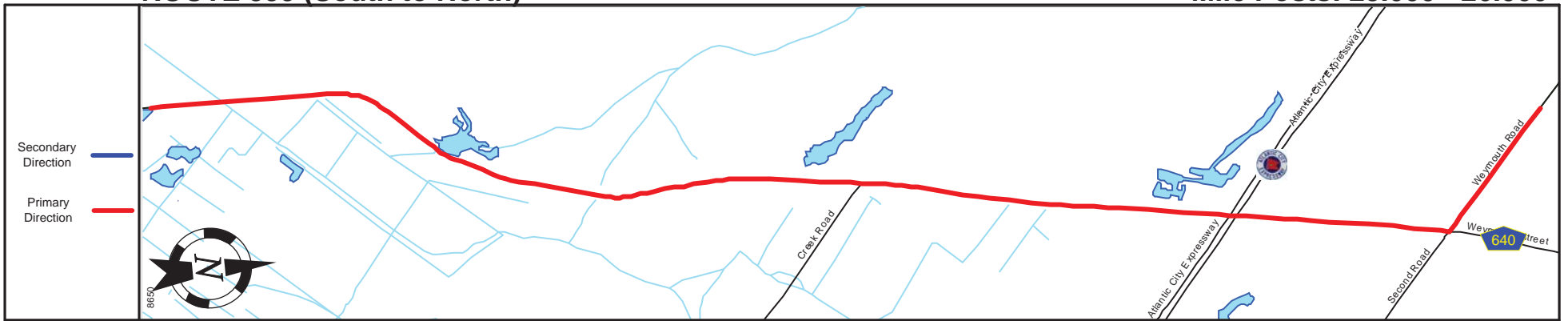
Street Name	Weymouth Road			
Jurisdiction	County			
Functional Class	Rural Major Collector			
Federal Aid - NHS Sy	STP			
Control Section				
Speed Limit	50	40	50	
Number of Lanes	2	1	2	
Med. Type	None	Curbed	None	
Med. Width	0	VAR	0	
Pavement	26	30	24	
Shoulder	4	1	2	1
Traffic Volume	3,704 (2013)		2,912 (2010)	
Traffic Sta. ID	13Q119		8-6-142	
Structure No.	N/A N/A		N/A N/A	
Enlarged Views				

SRI = 0000559

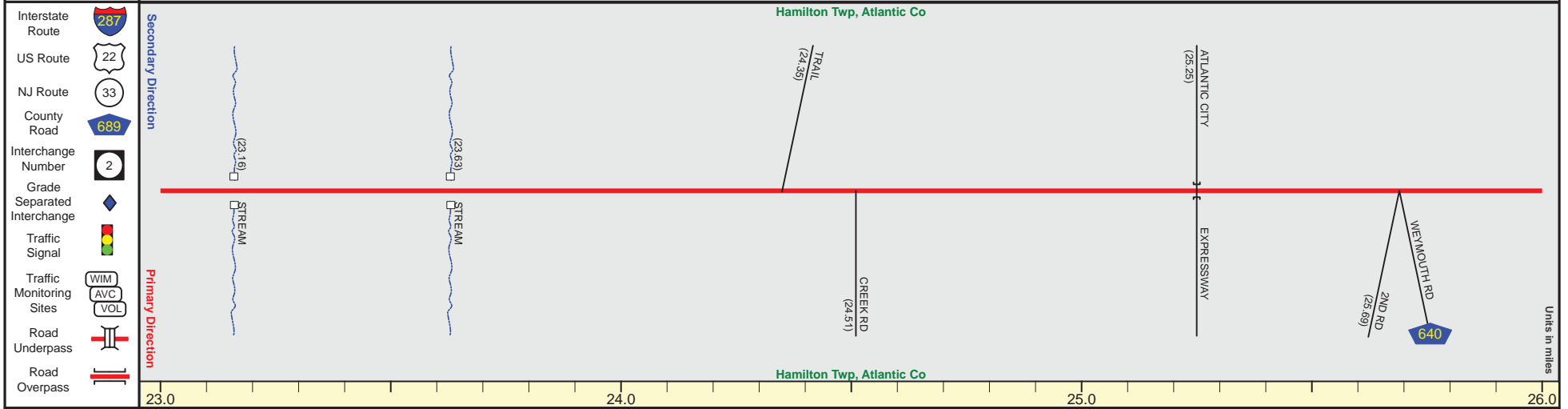
Date last inventoried: June 2012

ROUTE 559 (South to North)

Mile Posts: 23.000 - 26.000



Pavement	
Shoulder	
Number of Lanes	
Speed Limit	
Street Name	



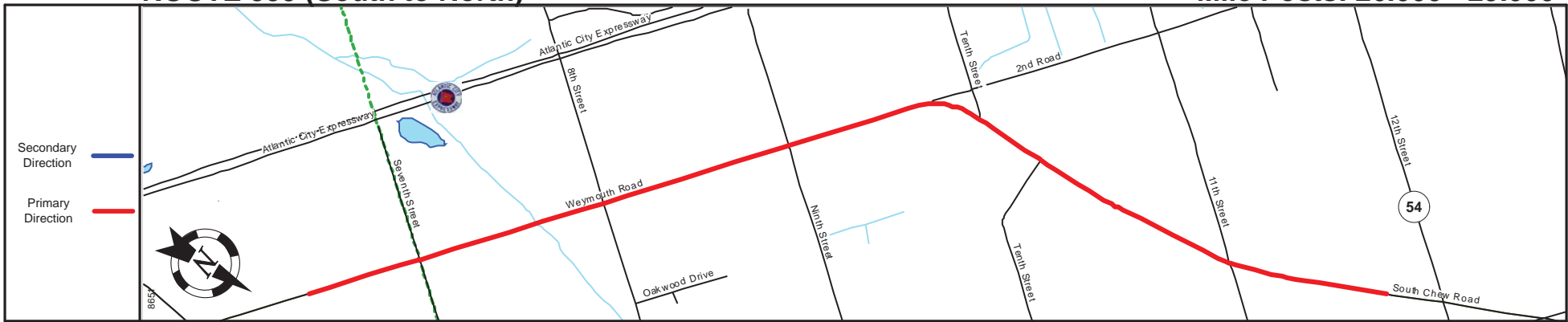
Street Name	Weymouth Road	
Jurisdiction	County	
Functional Class	Rural Major Collector	
Federal Aid - NHS Sy	STP	
Control Section		
Speed Limit	50	
Number of Lanes	2	
Med. Type	None	
Med. Width	0	
Pavement	24	
Shoulder	1	
Traffic Volume		
Traffic Sta. ID		
Structure No.	N/A	N/A
Enlarged Views		

SRI = 0000559__

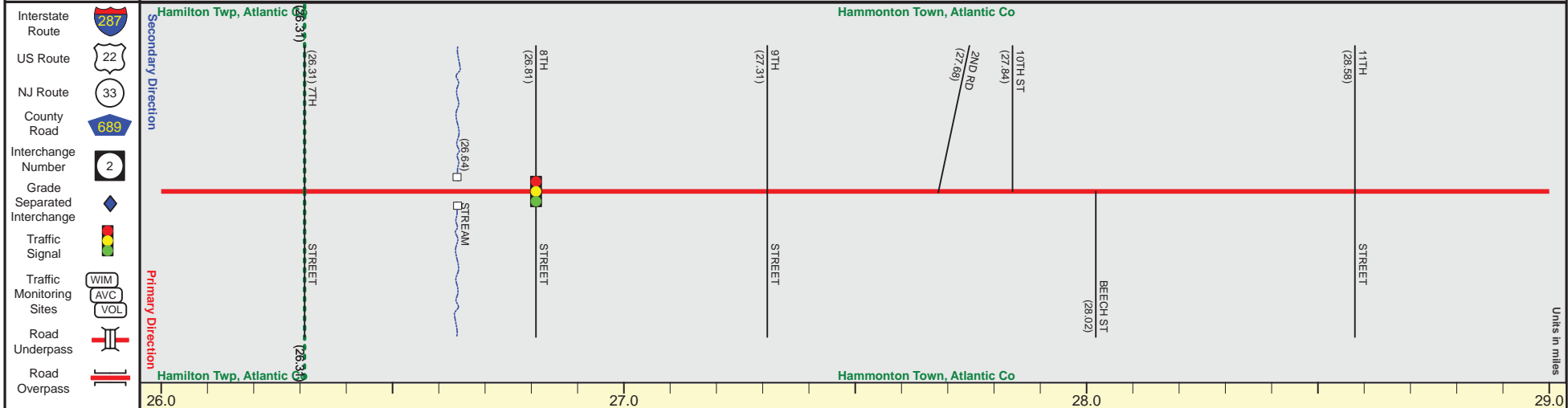
Date last inventoried: June 2012

ROUTE 559 (South to North)

Mile Posts: 26.000 - 29.000



Pavement	
Shoulder	
Number of Lanes	
Speed Limit	
Street Name	



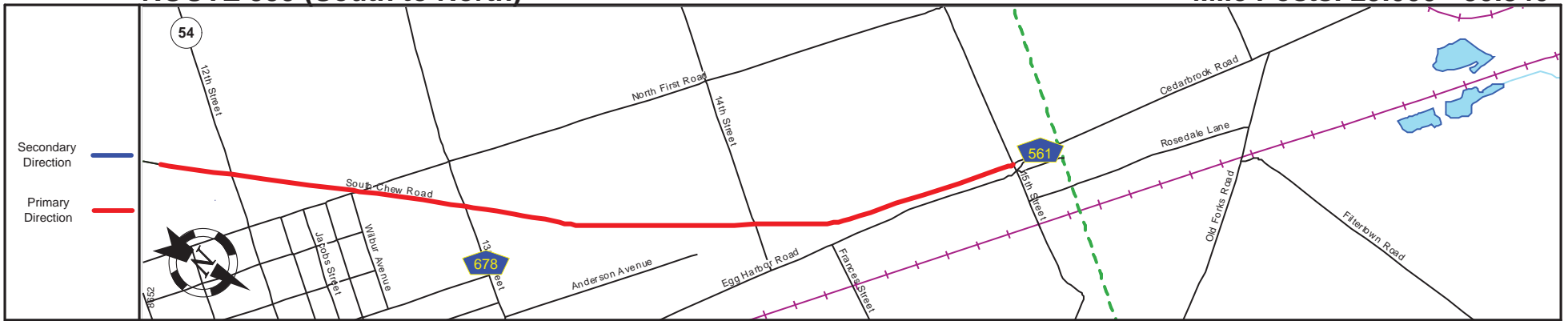
Street Name	Weymouth Road		+	South Chew Road	
Jurisdiction				County	
Functional Class	Rural Major Collector		+	Urban Major Collector	
Federal Aid - NHS Sy				STP	
Control Section					
Speed Limit				50	
Number of Lanes				2	
Med. Type				None	
Med. Width				0	
Pavement	24	+		22	
Shoulder			1	+	0
Traffic Volume	1,334 (2012)				
Traffic Sta. ID	8-4-404				
Structure No.	N/A				
Enlarged Views					

SRI = 0000559__

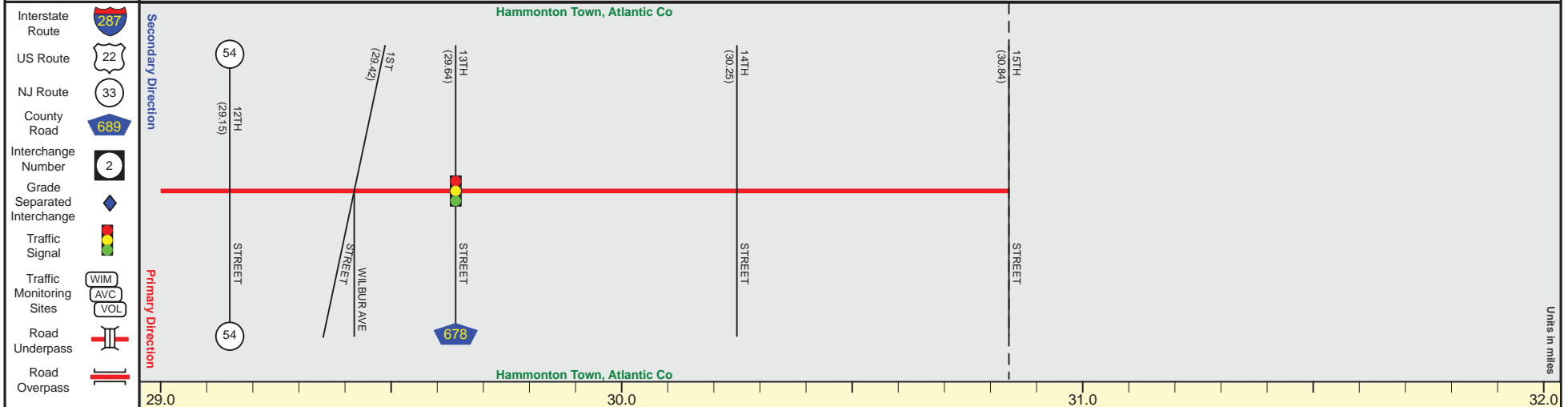
Date last inventoried: June 2012

ROUTE 559 (South to North)

Mile Posts: 29.000 - 30.840



Pavement	
Shoulder	
Number of Lanes	
Speed Limit	
Street Name	



Street Name	South Chew Road			
Jurisdiction	County			
Functional Class	Urban Major Collector	Urban Minor Arterial	Urban Major Collector	
Federal Aid - NHS Sy	STP			
Control Section				End Rt. 559 MP=30.84
Speed Limit	50	40	50	
Number of Lanes	2			
Med. Type	None			
Med. Width	0			
Pavement	22			
Shoulder	0	4	2	
Traffic Volume	2,558 (2014)			
Traffic Sta. ID	8-5-414			
Structure No.				
Enlarged Views				

SRI = 0000559__

Date last inventoried: June 2012