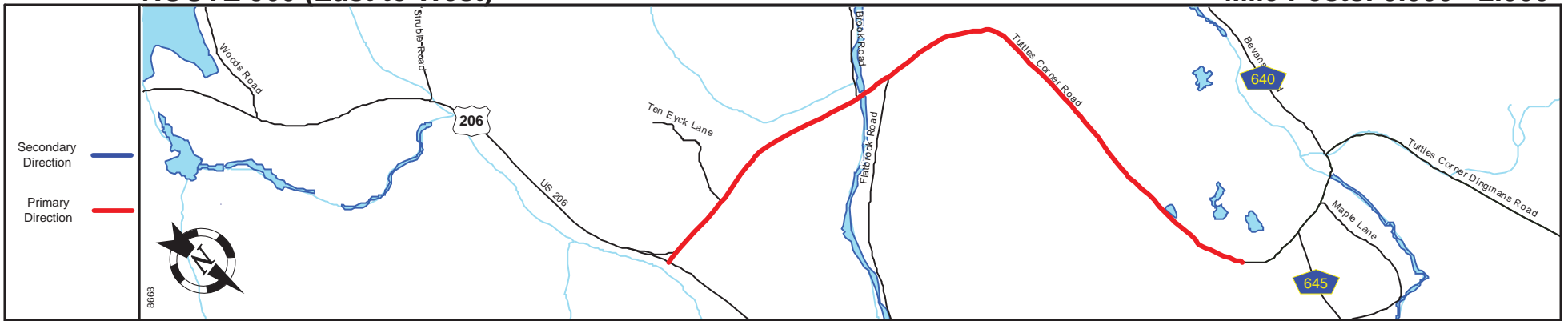
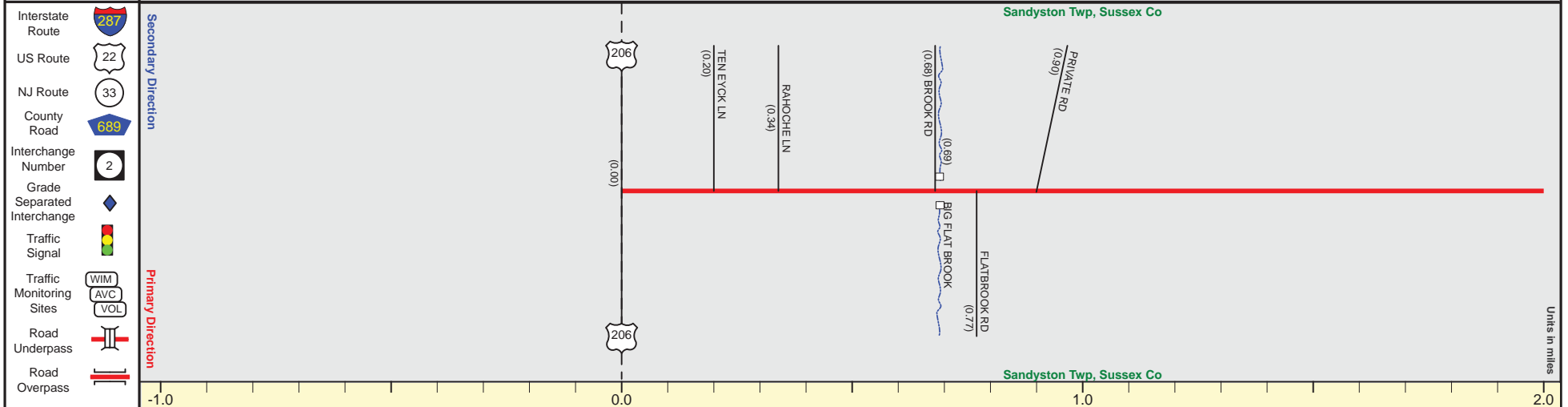


# ROUTE 560 (East to West)

Mile Posts: 0.000 - 2.000



Pavement	
Shoulder	
Number of Lanes	
Speed Limit	
Street Name	



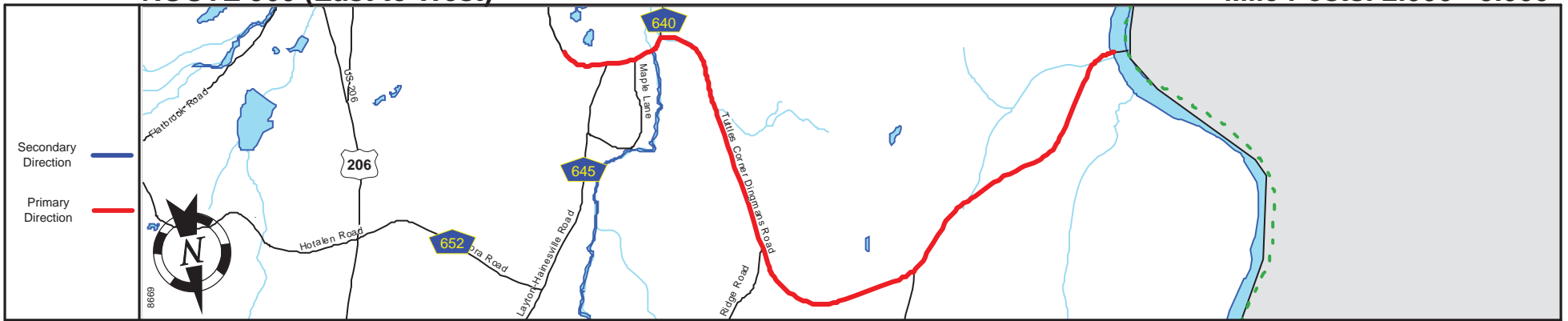
Street Name	Tuttles Corner Road	
Jurisdiction	County	
Functional Class	Rural Major Collector	
Federal Aid - NHS Sy	STP	
Control Section	Begin Rt. 560 MF=0.00	
Speed Limit	50	40
Number of Lanes	2	
Med. Type	None	
Med. Width	0	
Pavement	24	
Shoulder	2	
Traffic Volume	5,891 (2011)	
Traffic Sta. ID	1-4421	
Structure No.	N/A	
Enlarged Views		

SRI = 0000560\_\_

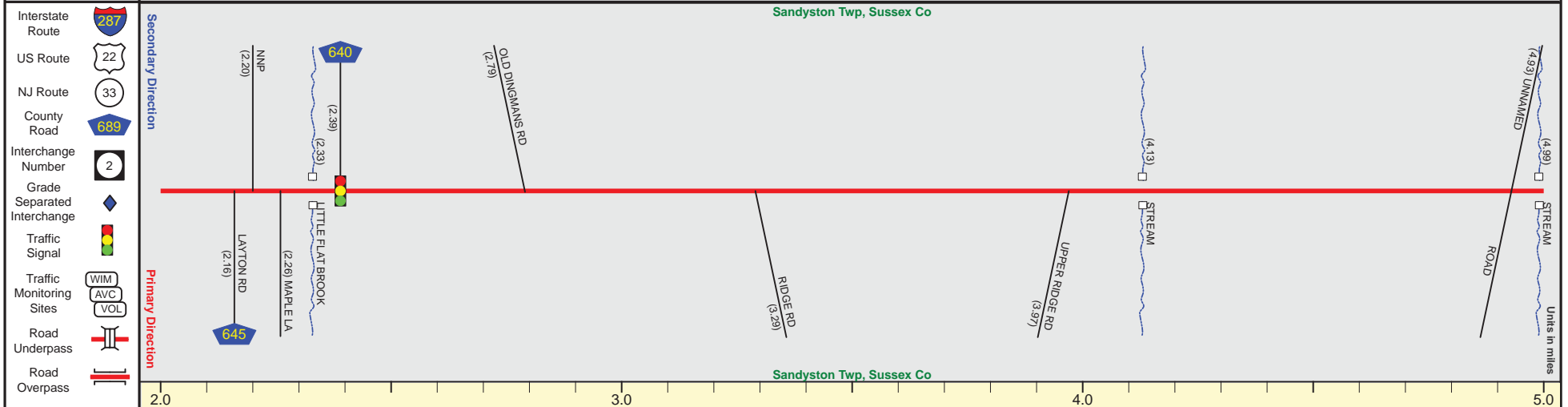
Date last inventoried: June 2012

# ROUTE 560 (East to West)

Mile Posts: 2.000 - 5.000



Pavement	
Shoulder	
Number of Lanes	
Speed Limit	
Street Name	



Street Name	Tuttles Corner Road	Tuttles Corner Dingmans Road
Jurisdiction	County	
Functional Class	Rural Major Collector	
Federal Aid - NHS Sy	STP	
Control Section		
Speed Limit	40	50
Number of Lanes		2
Med. Type		None
Med. Width		0
Pavement		24
Shoulder		2
Traffic Volume		
Traffic Sta. ID		
Structure No.	N/A	N/A
Enlarged Views		

SRI = 0000560\_\_

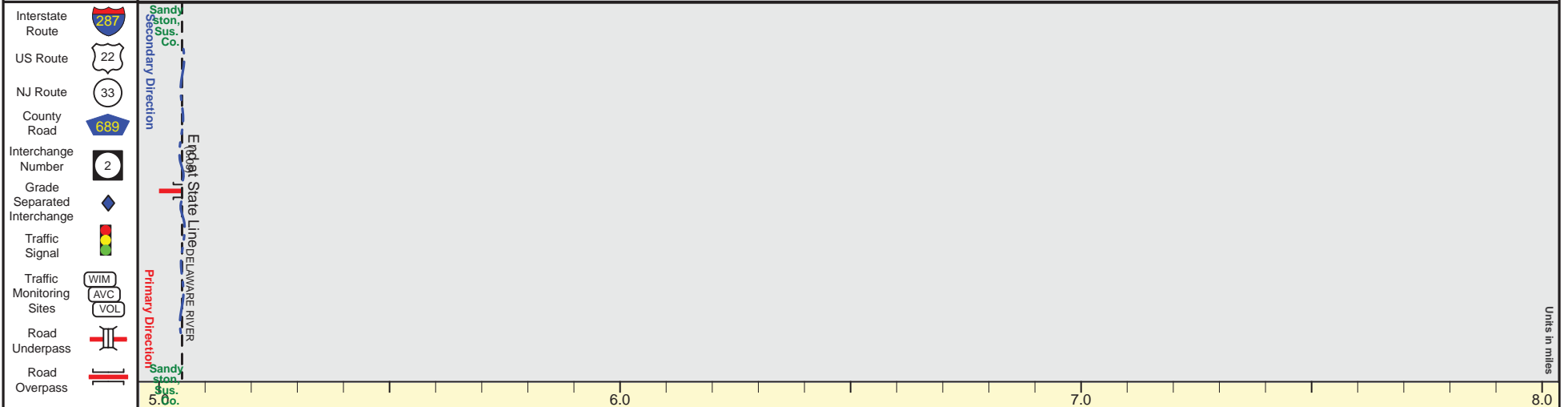
Date last inventoried: June 2012

# ROUTE 560 (East to West)

Mile Posts: 5.000 - 5.050



Pavement	
Shoulder	
Number of Lanes	
Speed Limit	
Street Name	



Street Name	Tuttles Corner
Jurisdiction	Dingmans Creek
Functional Class	Rural Major Collector
Federal Aid - NHS Sys	STP
Control Section	
Speed Limit	50
Number of Lanes	2
Med. Type	None
Med. Width	0
Pavement	24
Shoulder	2
Traffic Volume	
Traffic Sta. ID	
Structure No.	NA
Enlarged Views	

SRI = 0000560\_\_

Date last inventoried: June 2012