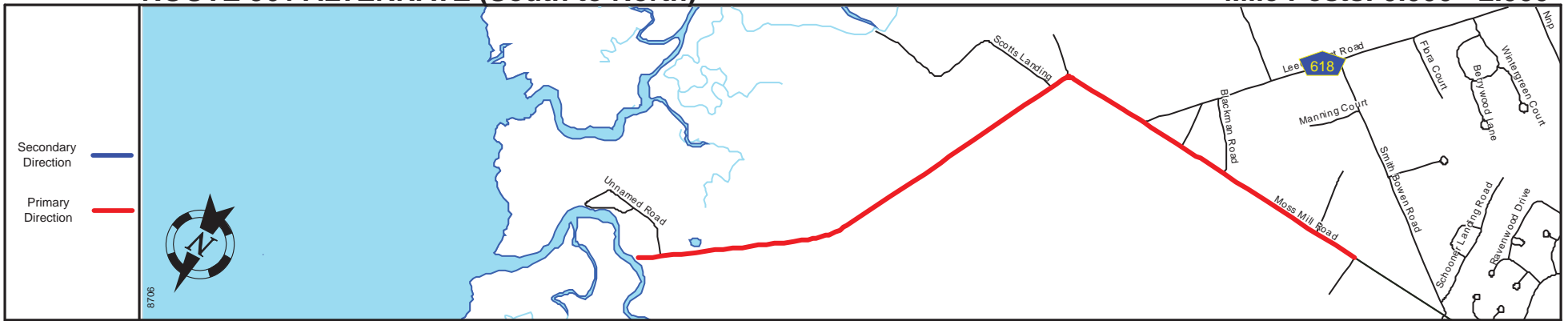
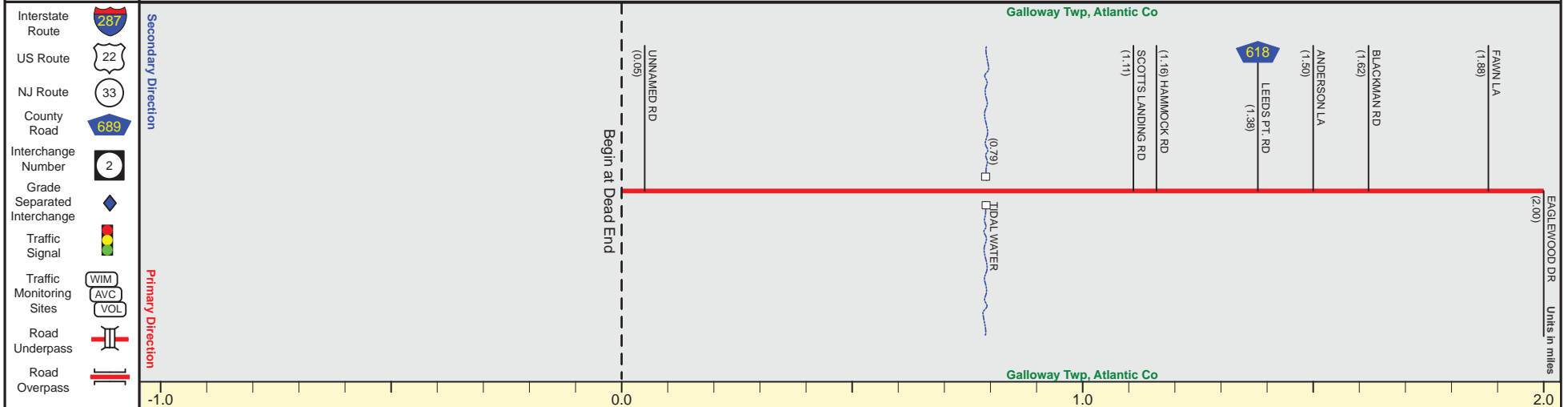


ROUTE 561 ALTERNATE (South to North)

Mile Posts: 0.000 - 2.000



| | |
|-----------------|--|
| Pavement | |
| Shoulder | |
| Number of Lanes | |
| Speed Limit | |
| Street Name | |



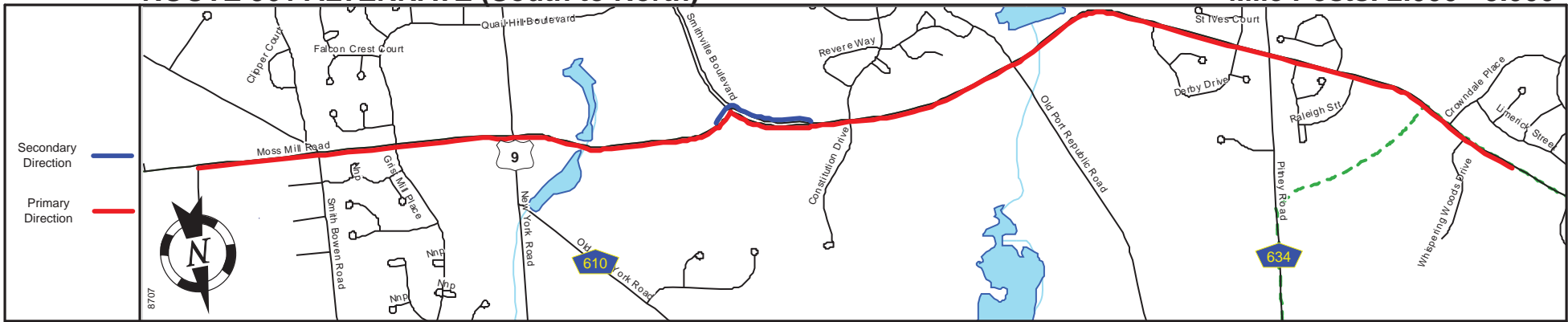
| | |
|----------------------|-----------------------------------------------|
| Street Name | Moss Mill Road |
| Jurisdiction | County |
| Functional Class | Rural Minor Collector Urban Minor Collector |
| Federal Aid - NHS Sy | Non-Federal Aid STP |
| Control Section | |
| Speed Limit | 45 40 |
| Number of Lanes | 2 |
| Med. Type | None |
| Med. Width | 0 |
| Pavement | 20 |
| Shoulder | 0 |
| Traffic Volume | |
| Traffic Sta. ID | |
| Structure No. | N/A |
| Enlarged Views | |

SRI = 0000561A_

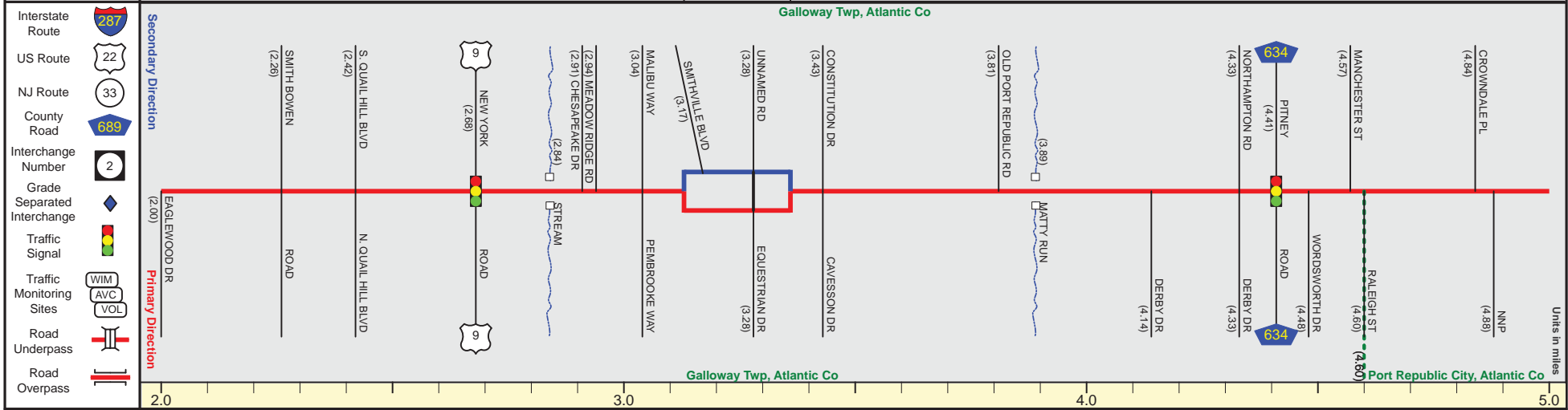
Date last inventoried: August 2006

ROUTE 561 ALTERNATE (South to North)

Mile Posts: 2.000 - 5.000



| | |
|-----------------|----------------|
| Pavement | 12 |
| Shoulder | 12 |
| Number of Lanes | 1 |
| Speed Limit | 25 40 |
| Street Name | Moss Mill Road |



| | | | | |
|----------------------|-----------------------|--------------|----------------------|------|
| Street Name | Moss Mill Road | | | |
| Jurisdiction | County | | | |
| Functional Class | Urban Minor Collector | | Urban Minor Arterial | |
| Federal Aid - NHS Sy | STP | | | |
| Control Section | | | | |
| Speed Limit | 40 | 25 | 40 | |
| Number of Lanes | 2 | 1 | 2 | |
| Med. Type | None | Unprotected | | None |
| Med. Width | 0 | 10 | 0 | |
| Pavement | 20 | 24 | 26 | 12 |
| Shoulder | 0 | 3 | 2 | 14 |
| Traffic Volume | 780 (2011) | 3,258 (2013) | | |
| Traffic Sta. ID | 8-4-433 | 09Q127 | | |
| Structure No. | N/A | | G-108 | |
| Enlarged Views | | | | |

SRI = 0000561A_

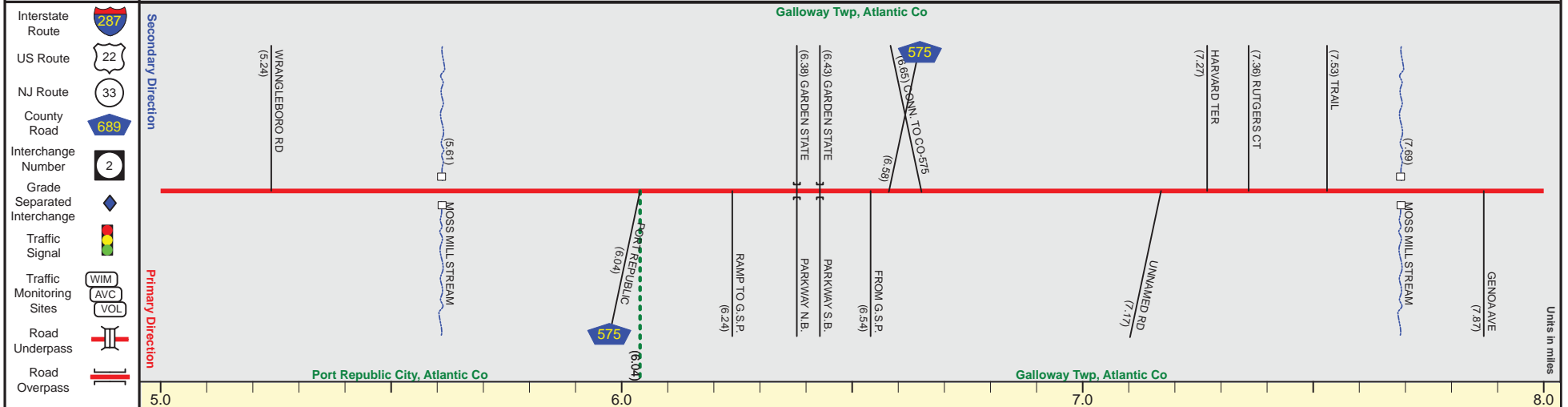
Date last inventoried: August 2006

ROUTE 561 ALTERNATE (South to North)

Mile Posts: 5.000 - 8.000



| | |
|-----------------|--|
| Pavement | |
| Shoulder | |
| Number of Lanes | |
| Speed Limit | |
| Street Name | |



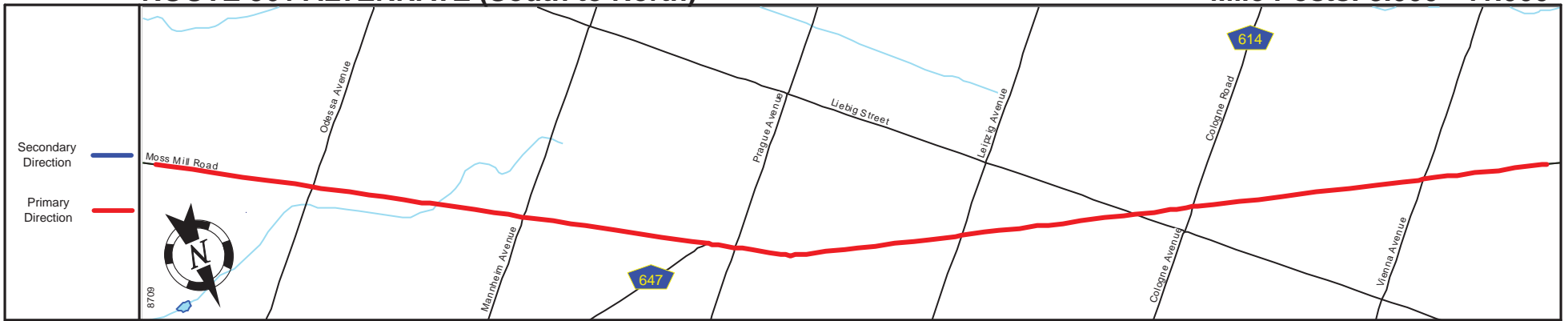
| | | | |
|----------------------|----------------------|--------------------|-----------------------|
| Street Name | Moss Mill Road | Pomona Road | Moss Mill Road |
| Jurisdiction | | County | |
| Functional Class | Urban Minor Arterial | | Rural Major Collector |
| Federal Aid - NHS Sy | STP | | |
| Control Section | | | |
| Speed Limit | 40 | 50 | 45 |
| Number of Lanes | | 2 | |
| Med. Type | | None | |
| Med. Width | | 0 | |
| Pavement | | 24 | |
| Shoulder | 1 | 3 | 5 |
| Traffic Volume | | | 3,931 (2013) |
| Traffic Sta. ID | | | 130136 |
| Structure No. | N/A | 360417S 360417N | G-8 |
| Enlarged Views | | | |

SRI = 0000561A_

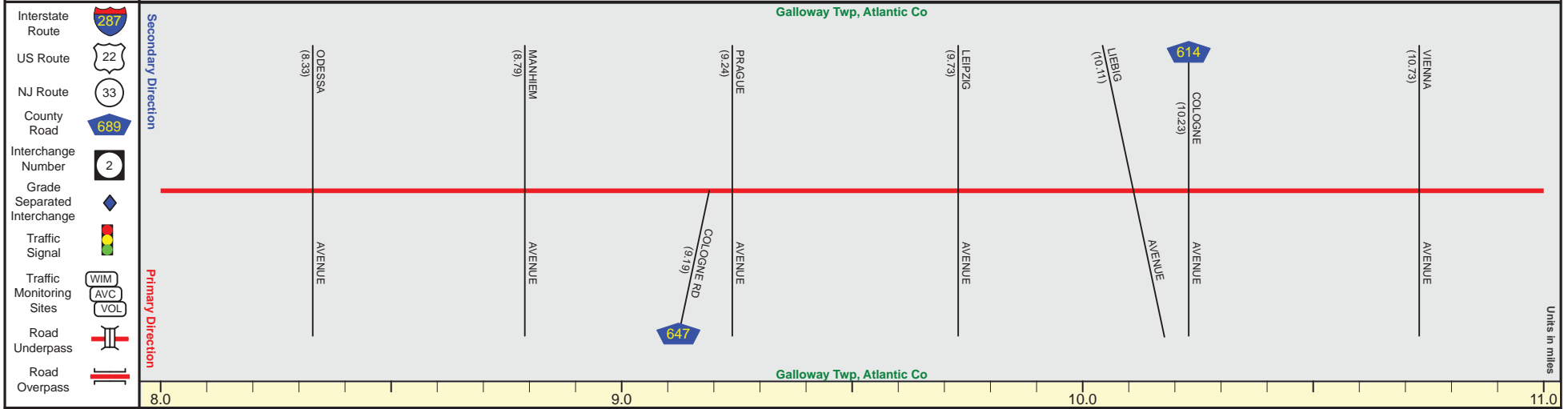
Date last inventoried: August 2006

ROUTE 561 ALTERNATE (South to North)

Mile Posts: 8.000 - 11.000



| | |
|-----------------|--|
| Pavement | |
| Shoulder | |
| Number of Lanes | |
| Speed Limit | |
| Street Name | |



| | |
|----------------------|-----------------------|
| Street Name | Moss Mill Road |
| Jurisdiction | County |
| Functional Class | Rural Major Collector |
| Federal Aid - NHS Sy | STP |
| Control Section | |
| Speed Limit | 45 |
| Number of Lanes | 2 |
| Med. Type | None |
| Med. Width | 0 |
| Pavement | 24 |
| Shoulder | 1 |
| Traffic Volume | |
| Traffic Sta. ID | |
| Structure No. | |
| Enlarged Views | |

SRI = 0000561A_

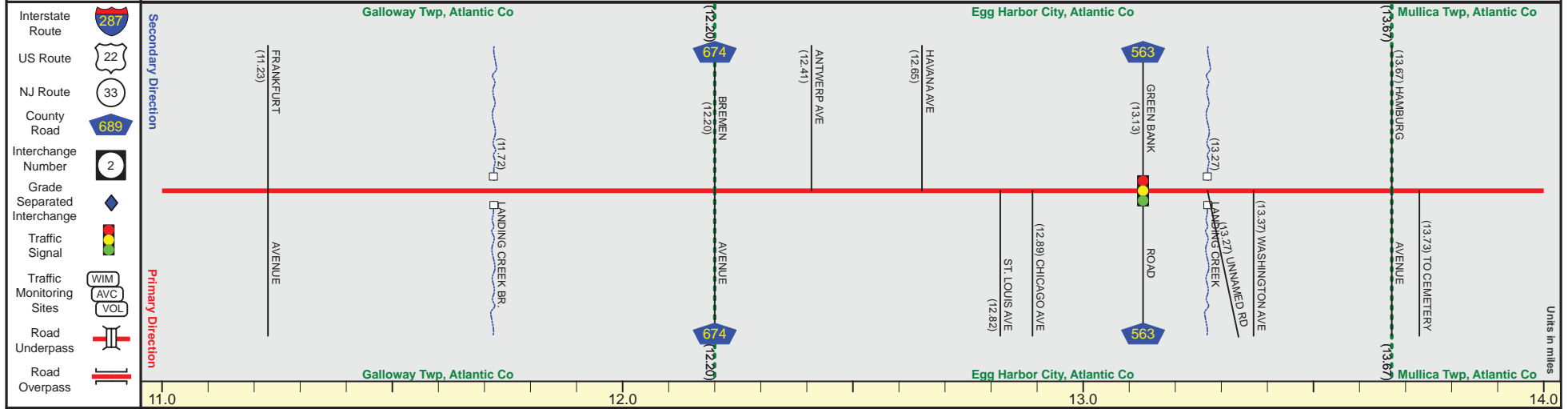
Date last inventoried: August 2006

ROUTE 561 ALTERNATE (South to North)

Mile Posts: 11.000 - 14.000



| | |
|-----------------|--|
| Pavement | |
| Shoulder | |
| Number of Lanes | |
| Speed Limit | |
| Street Name | |



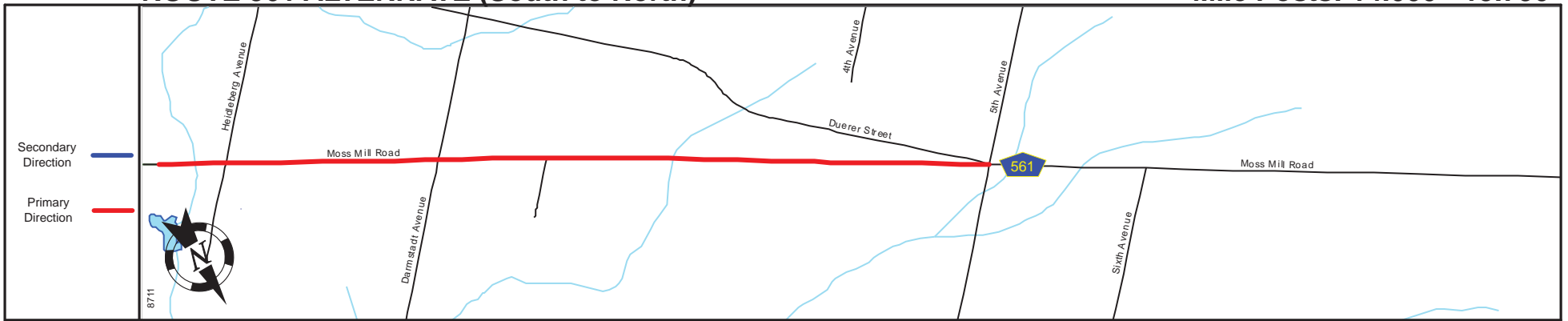
| | |
|----------------------|-----------------------------------------------|
| Street Name | Moss Mill Road |
| Jurisdiction | County |
| Functional Class | Rural Major Collector + Urban Major Collector |
| Federal Aid - NHS Sy | STP |
| Control Section | |
| Speed Limit | 45 |
| Number of Lanes | 2 |
| Med. Type | None |
| Med. Width | 0 |
| Pavement | 24 |
| Shoulder | 1 |
| Traffic Volume | |
| Traffic Sta. ID | |
| Structure No. | N/A |
| Enlarged Views | |

SRI = 0000561A_

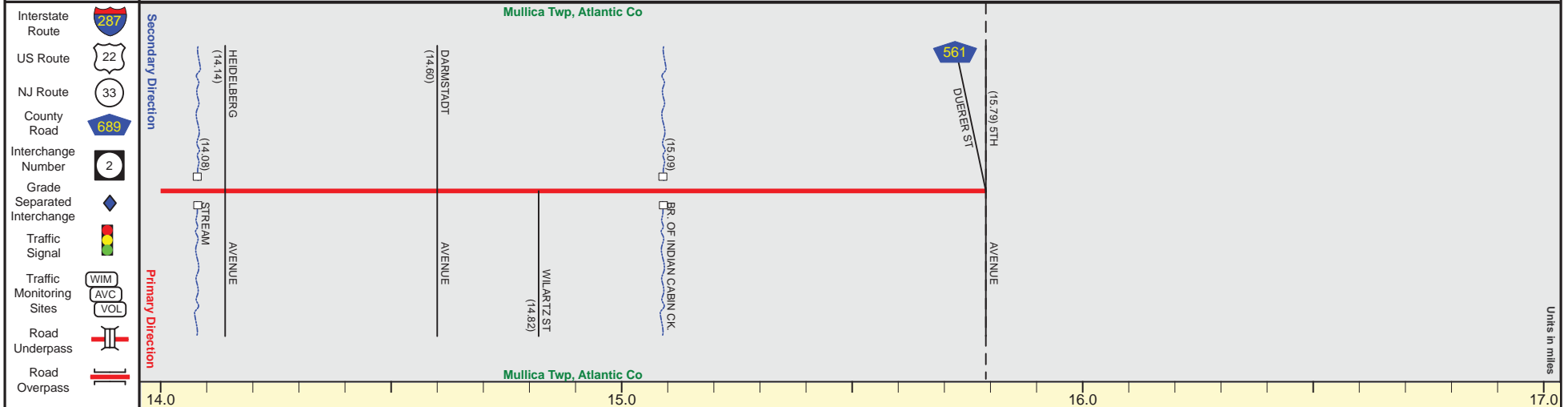
Date last inventoried: August 2006

ROUTE 561 ALTERNATE (South to North)

Mile Posts: 14.000 - 15.790



| | |
|-----------------|--|
| Pavement | |
| Shoulder | |
| Number of Lanes | |
| Speed Limit | |
| Street Name | |



| | | |
|----------------------|-----------------------|--------------------------------|
| Street Name | Moss Mill Road | |
| Jurisdiction | County | |
| Functional Class | Urban Major Collector | |
| Federal Aid - NHS Sy | STP | |
| Control Section | | |
| Speed Limit | 45 | |
| Number of Lanes | 2 | |
| Med. Type | None | |
| Med. Width | 0 | |
| Pavement | 24 | |
| Shoulder | 1 | |
| Traffic Volume | | End Rt. 561 Alternate MP=15.79 |
| Traffic Sta. ID | | |
| Structure No. | N/A | N/A |
| Enlarged Views | | |

SRI = 0000561A_

Date last inventoried: August 2006