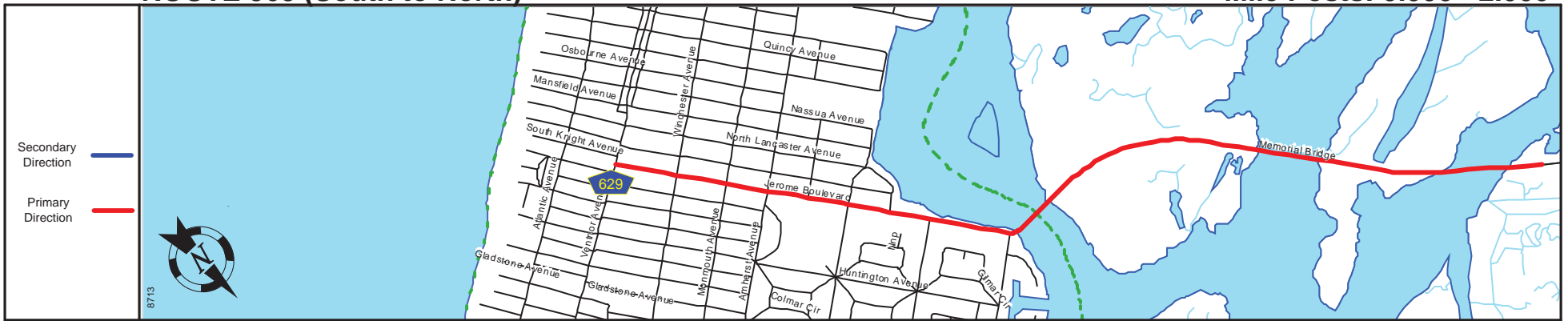


# ROUTE 563 (South to North)

Mile Posts: 0.000 - 2.000



Pavement	
Shoulder	
Number of Lanes	
Speed Limit	
Street Name	



Street Name		Jerome Boulevard	Northfield Bridge	Memorial Bridge
Jurisdiction			County	
Functional Class		Urban Minor Arterial		Rural Minor Arterial
Federal Aid - NHS Sy			STP	
Control Section				
Speed Limit		25		50
Number of Lanes		4		2
Med. Type			None	
Med. Width			0	
Pavement		56		24
Shoulder		12		8
Traffic Volume				
Traffic Sta. ID				
Structure No.			N/A	N/A
Enlarged Views				

SRI = 0000563\_\_

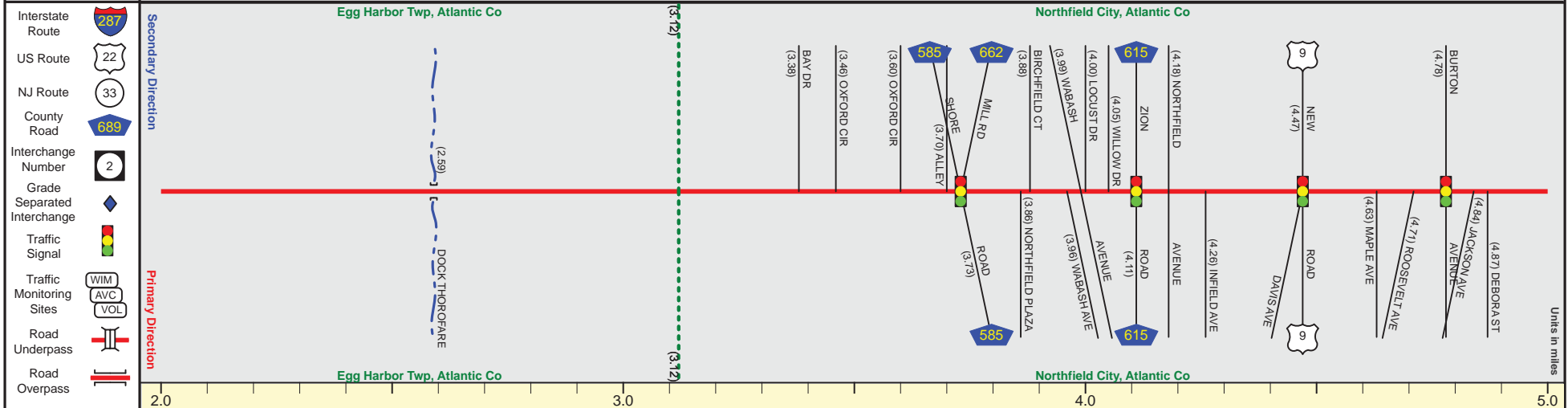
Date last inventoried: August 2006

# ROUTE 563 (South to North)

Mile Posts: 2.000 - 5.000



Pavement	
Shoulder	
Number of Lanes	
Speed Limit	
Street Name	



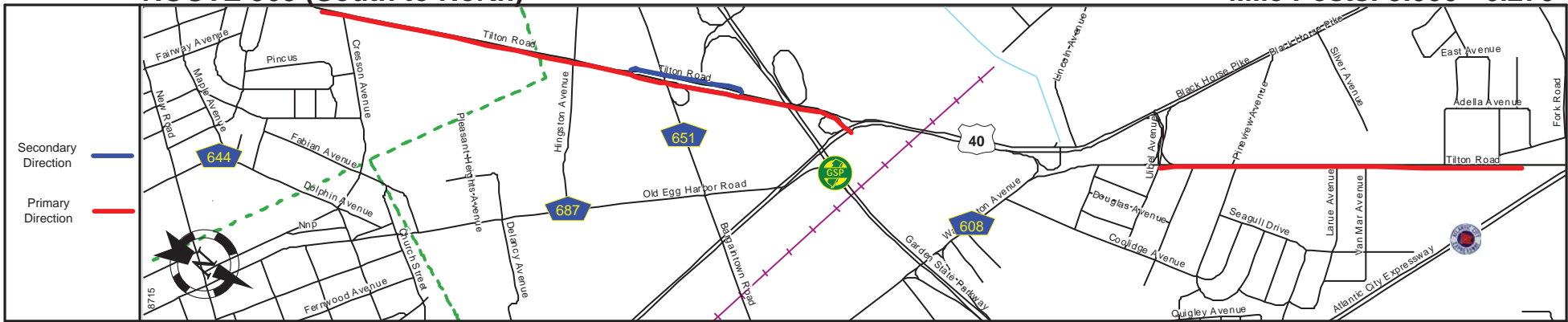
Street Name	Memorial Bridge		Mill Road		Tilton Road	
Jurisdiction	Egg Harbor Twp, Atlantic Co		Northfield City, Atlantic Co		Northfield City, Atlantic Co	
Functional Class	Rural Minor Arterial		Urban Minor Arterial		Urban Principal Arterial	
Federal Aid - NHS Sy	STP		STP		NHS	
Control Section						
Speed Limit	50	45	40	35	40	
Number of Lanes	2		2		4	
Med. Type	None		None		None	
Med. Width	0		0		0	
Pavement	24	34	36	40	54	
Shoulder	8	10	2	4	0	1
Traffic Volume						
Traffic Sta. ID						
Structure No.	N/A					
Enlarged Views						

SRI = 0000563\_\_

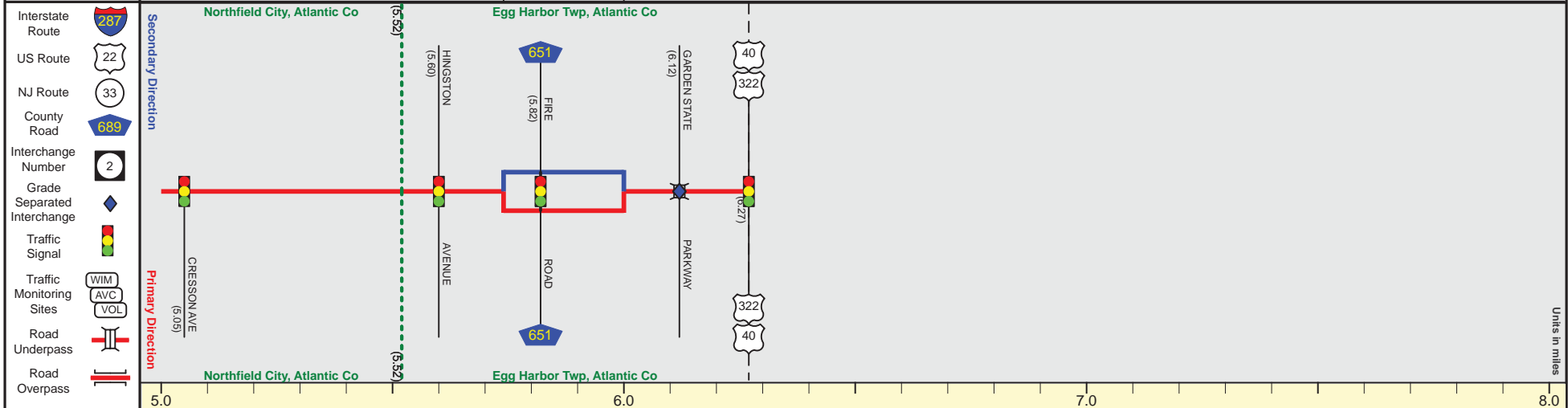
Date last inventoried: August 2006

# ROUTE 563 (South to North)

Mile Posts: 5.000 - 6.270



Pavement	36	52
Shoulder		0
Number of Lanes	2	4
Speed Limit	40	
Street Name	Tilton Road	



Street Name	Tilton Road		
Jurisdiction	County		
Functional Class	Urban Principal Arterial		
Federal Aid - NHS Sy	NHS		
Control Section			
Speed Limit	40		
Number of Lanes	4	3	4
Med. Type	None	Curbed	None
Med. Width	0	VAR	0
Pavement	54	36	44
Shoulder	0		4
Traffic Volume			
Traffic Sta. ID			
Structure No.	360361T		
Enlarged Views	See Enlarged View #48		

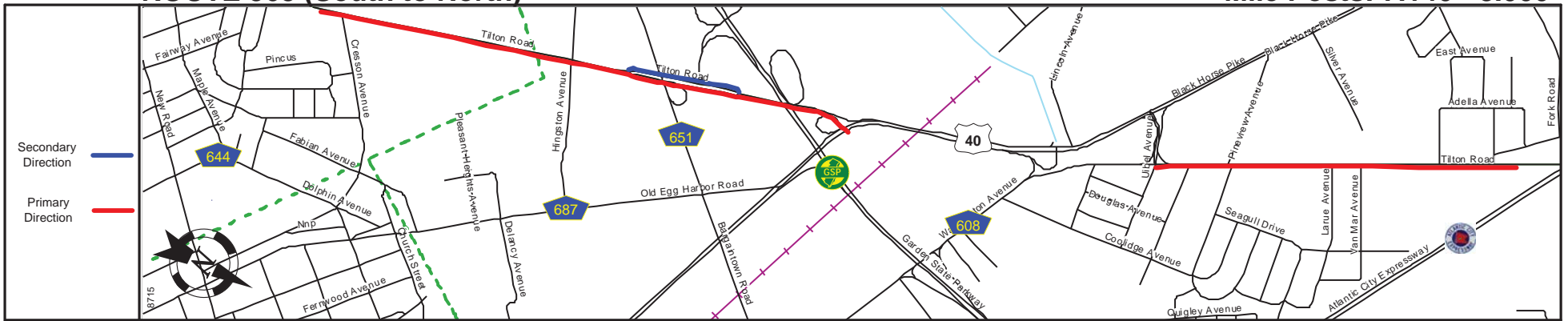
MP 6.27 = Begin Conc. With US 40 MP 56.84  
 MP 6.27-6.79 See US 40 MP 84-57.34

SRI = 0000563\_\_

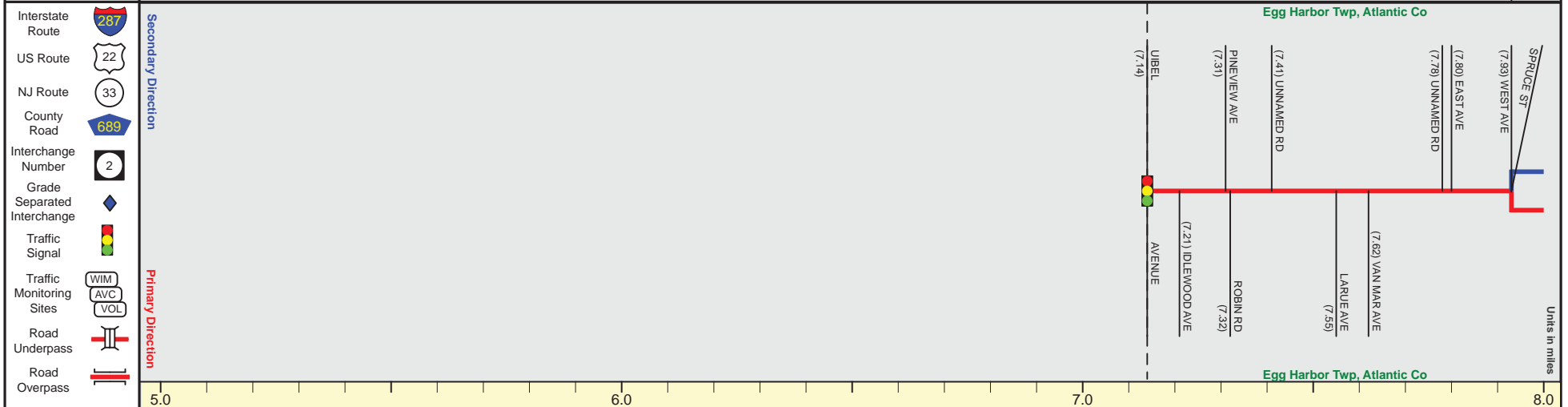
Date last inventoried: August 2006

# ROUTE 563 (South to North)

Mile Posts: 7.140 - 8.000



Pavement	12
Shoulder	4
Number of Lanes	1
Speed Limit	50
Street Name	Tilton Road



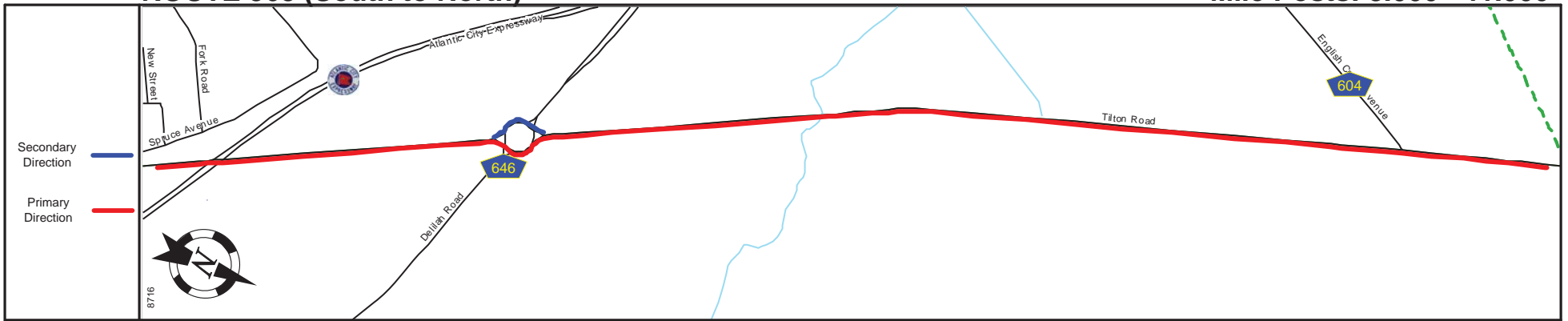
Street Name	Tilton Road
Jurisdiction	County
Functional Class	Urban Principal Arterial
Federal Aid - NHS Sy	NHS
Control Section	
Speed Limit	50
Number of Lanes	2 + 1
Med. Type	None
Med. Width	0
Pavement	36
Shoulder	6
Traffic Volume	
Traffic Sta. ID	
Structure No.	
Enlarged Views	

SRI = 0000563\_\_

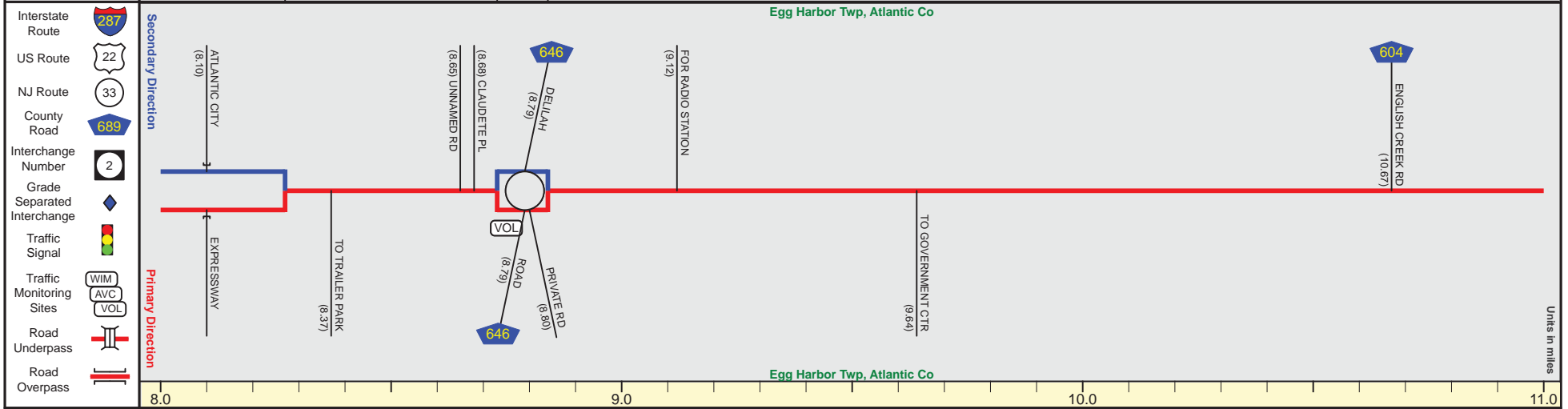
Date last inventoried: August 2006

# ROUTE 563 (South to North)

Mile Posts: 8.000 - 11.000



Pavement	12	36
Shoulder	4	4
Number of Lanes	1	1
Speed Limit	50	50
Street Name	Tilton Road	Tilton Road



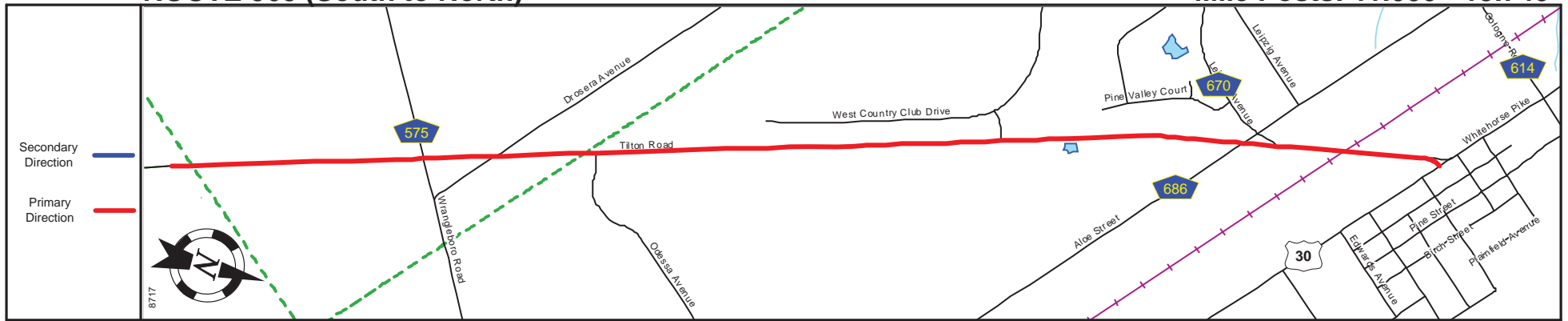
Street Name	Tilton Road			
Jurisdiction	County			
Functional Class	Urban Principal Arterial			
Federal Aid - NHS Sy	NHS			
Control Section				
Speed Limit	50			
Number of Lanes	1	2	1	2
Med. Type	Painted/Unprotected	None	Curbed	None
Med. Width	12	0	VAR	0
Pavement	12	36		24
Shoulder		6	8	10
Shoulder				6
Traffic Volume	11,090 (2014)			
Traffic Sta. ID	8-1-016			
Structure No.	N/A			
Enlarged Views				

SRI = 0000563\_\_

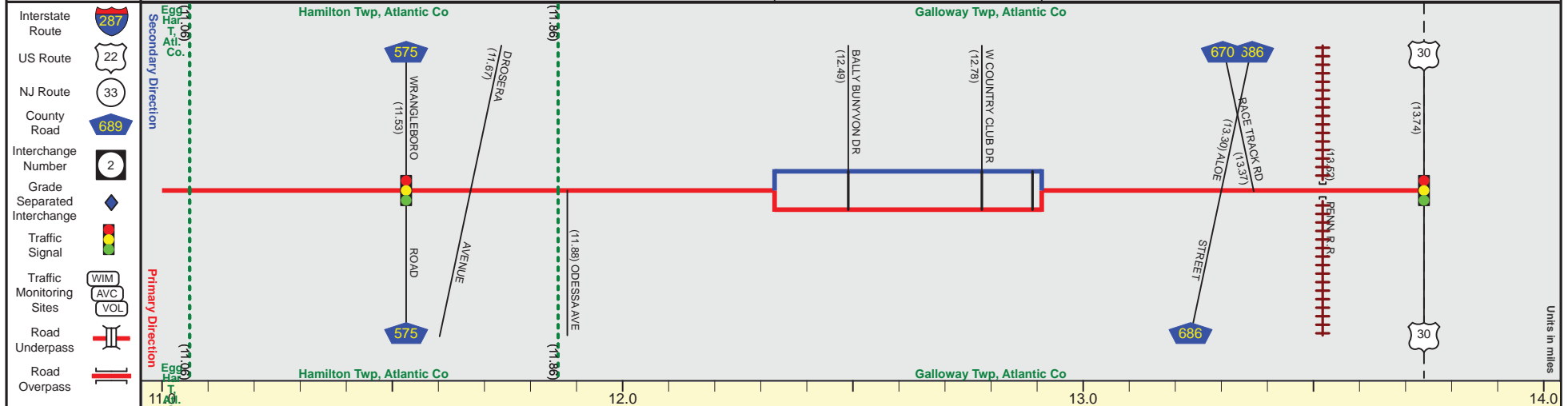
Date last inventoried: August 2006

# ROUTE 563 (South to North)

Mile Posts: 11.000 - 13.740



Pavement	12
Shoulder	8
Number of Lanes	1
Speed Limit	50
Street Name	Tilton Road



Street Name	Tilton Road		
Jurisdiction	County		
Functional Class	Urban Principal Arterial		
Federal Aid - NHS Sy	NHS		
Control Section			
Speed Limit	50		
Number of Lanes	2	1	2
Med. Type	None	Painted/Unprotected	None
Med. Width	0	12	0
Pavement	24	12	24
Shoulder	6	8	10
Traffic Volume	9,388 (2013)		9,269 (2014) 9,436 (2014) 9,173 (2014) 9,301 (2014) 9,264 (2014) 9,267 (2014) 9,273 (2014) 9,204 (2014) 9,253 (2014) 9,204 (2014)
Traffic Sta. ID	090131		13ms8a 13ms8a 13ms8a 13ms8a 13ms8a 13ms8a 13ms8a 13ms8a 13ms8a 13ms8a
Structure No.			N/A
Enlarged Views			

SRI = 0000563\_\_

Date last inventoried: August 2006

# ROUTE 563 (South to North)

Mile Posts: 16.700 - 17.000



Pavement	
Shoulder	
Number of Lanes	
Speed Limit	
Street Name	

<ul style="list-style-type: none"> <li>Interstate Route </li> <li>US Route </li> <li>NJ Route </li> <li>County Road </li> <li>Interchange Number </li> <li>Grade Separated Interchange </li> <li>Traffic Signal </li> <li>Traffic Monitoring Sites </li> <li>Road Underpass </li> <li>Road Overpass </li> </ul>	<p><b>Secondary Direction</b></p> <p><b>Primary Direction</b></p>	<p><b>Egg Harbor City, Atlantic Co</b></p> <p><b>Egg Harbor City, Atlantic Co</b></p> <p>Units in miles</p>				
<table border="1"> <tr> <td>14.0</td> <td>15.0</td> <td>16.0</td> <td>17.0</td> </tr> </table>		14.0	15.0	16.0	17.0	
14.0	15.0	16.0	17.0			

Street Name	Philadelphia Avenue
Jurisdiction	County
Functional Class	Urban Major Collector
Federal Aid - NHS Sy	STP
Control Section	
Speed Limit	25
Number of Lanes	2
Med. Type	None
Med. Width	0
Pavement	70
Shoulder	0
Traffic Volume	
Traffic Sta. ID	
Structure No.	
Enlarged Views	

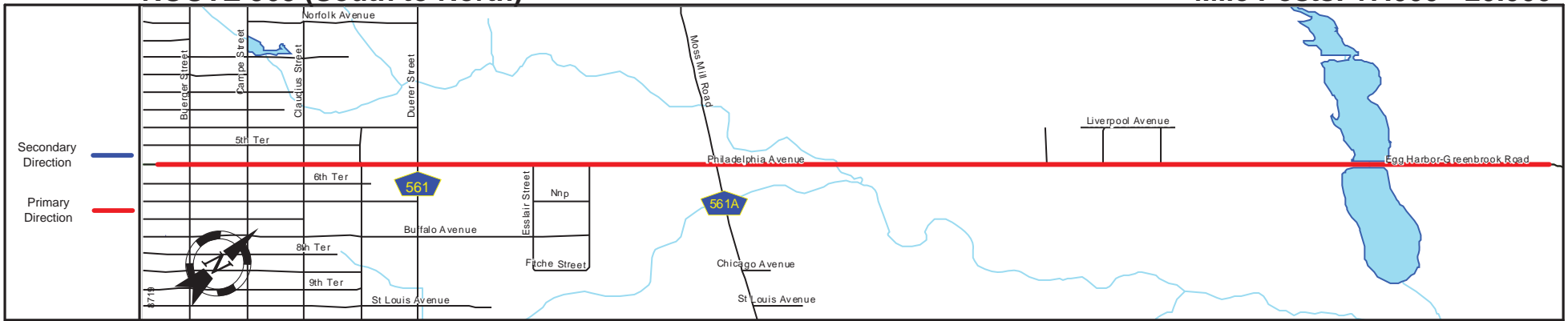
MP 16.70 = End Conc With US 30 MP 44.21

SRI = 0000563\_\_

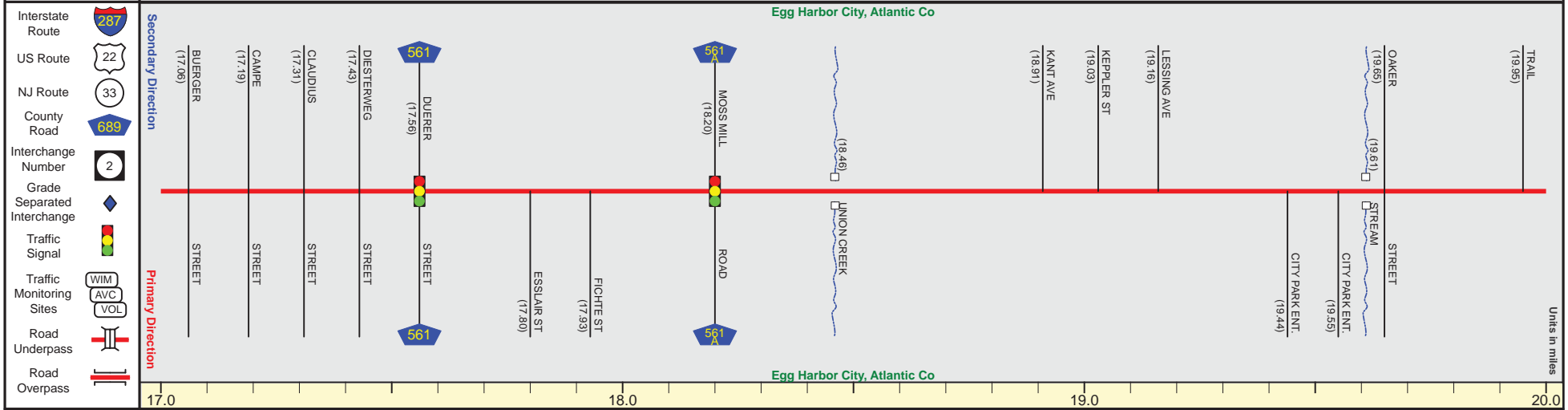
Date last inventoried: August 2006

# ROUTE 563 (South to North)

Mile Posts: 17.000 - 20.000



Pavement	
Shoulder	
Number of Lanes	
Speed Limit	
Street Name	



Street Name	Philadelphia Avenue			Egg Harbor-Greenbrook Road
Jurisdiction	County			
Functional Class	Urban Major Collector			Rural Major Collector
Federal Aid - NHS Sy	STP			
Control Section				
Speed Limit	25	35	50	
Number of Lanes				2
Med. Type	None			
Med. Width	0			
Pavement	70	24	26	
Shoulder	0	13	2	
Traffic Volume	5,828 (2013)		2,773 (2012)	
Traffic Sta. ID	130115		8-4440	
Structure No.	N/A			N/A
Enlarged Views				

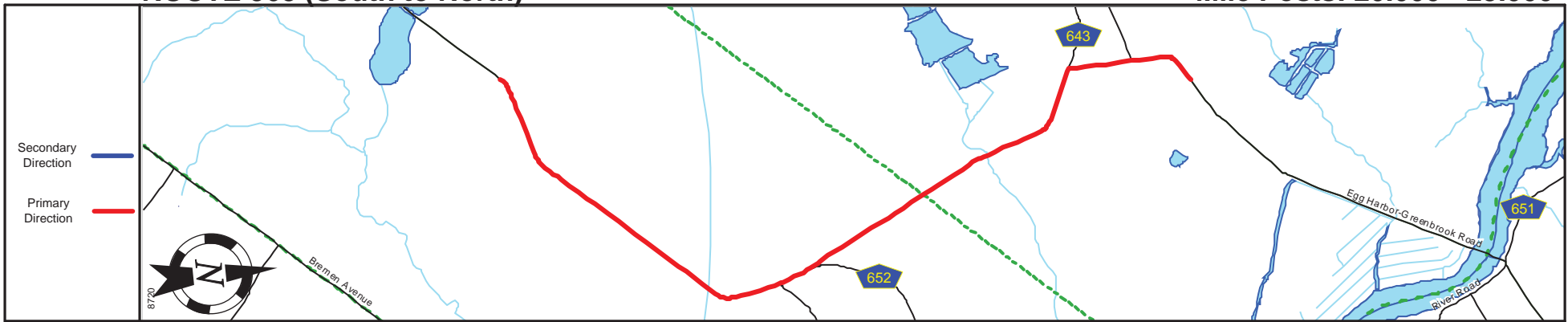
SRI = 0000563\_\_

Date last inventoried: August 2006

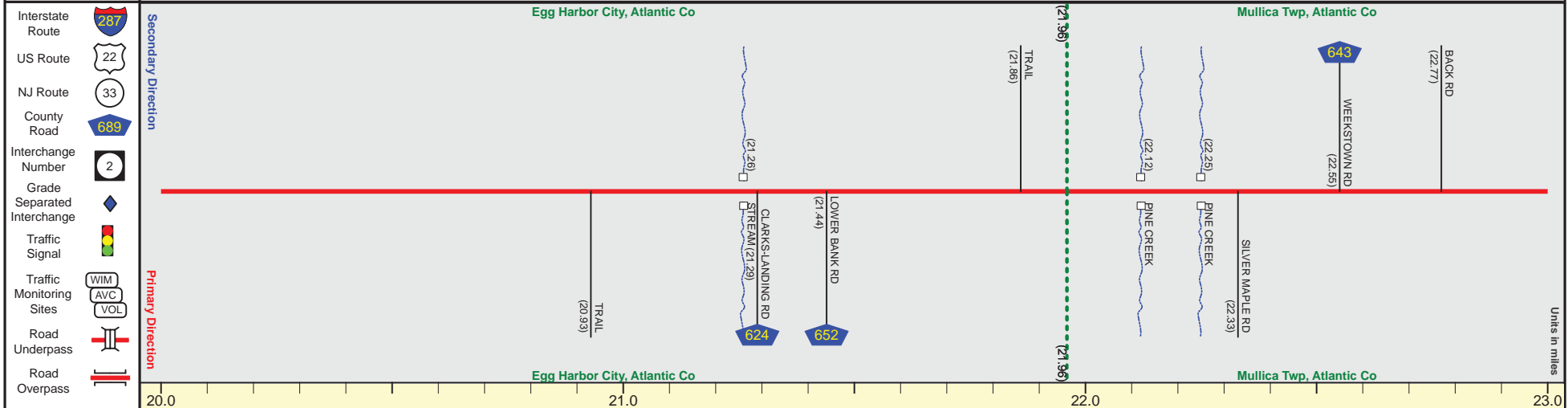


# ROUTE 563 (South to North)

Mile Posts: 20.000 - 23.000



Pavement	
Shoulder	
Number of Lanes	
Speed Limit	
Street Name	



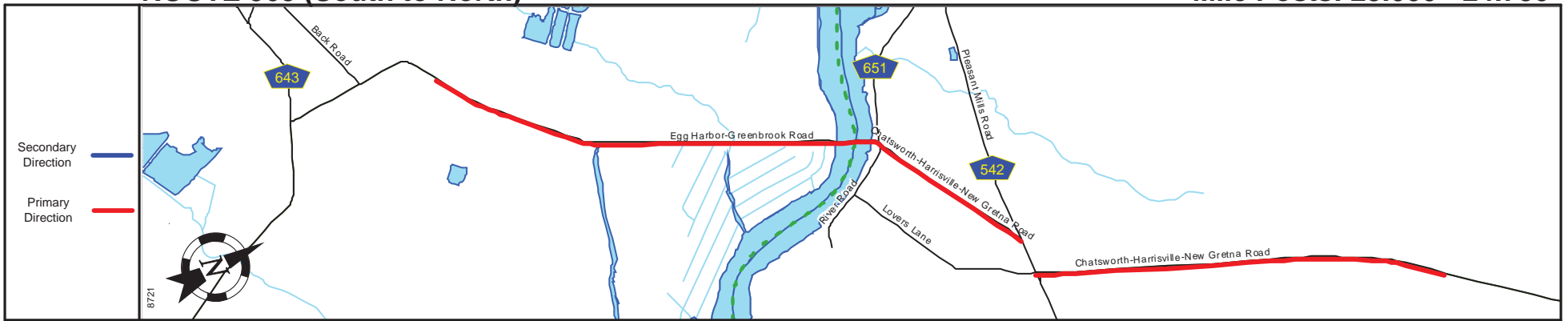
Street Name	Egg Harbor-Greenbrook Road		
Jurisdiction	County		
Functional Class	Rural Major Collector		
Federal Aid - NHS Sy	STP		
Control Section			
Speed Limit	50	+	40
Number of Lanes	2		
Med. Type	None		
Med. Width	0		
Pavement	26	+	24
Shoulder	2		0
Traffic Volume	1,676 (2013) 1,615 (2013) 1,720 (2013)		
Traffic Sta. ID	12msad 12msad 12msad		
Structure No.	N/A		N/A N/A
Enlarged Views			

SRI = 0000563\_\_

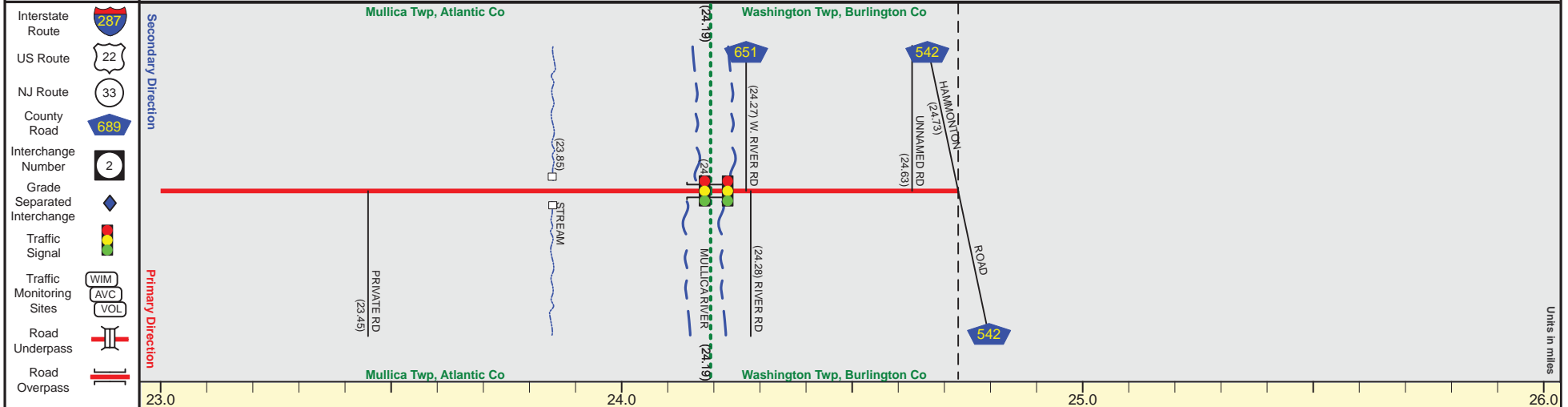
Date last inventoried: August 2006

# ROUTE 563 (South to North)

Mile Posts: 23.000 - 24.730



Pavement	
Shoulder	
Number of Lanes	
Speed Limit	
Street Name	



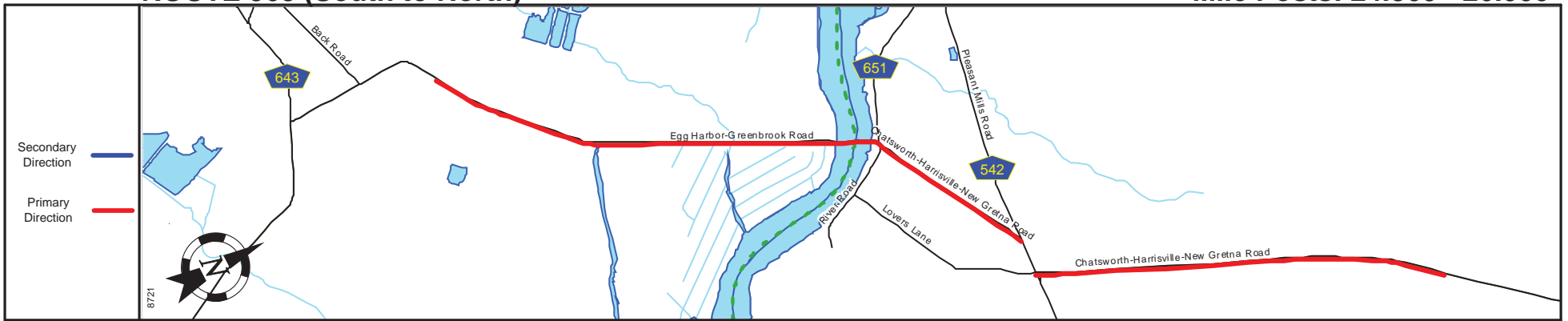
Street Name	Egg Harbor-Greenbrook Road		Chatsworth-Harrisville-New Gretna Road	MP 24.73 = Begin Coinc. With Co. 542 MP 13.00 MP 24.73-24.75 See Co. 542 MP 13.00-13.10
Jurisdiction	County			
Functional Class	Rural Major Collector			
Federal Aid - NHS Sy	STP			
Control Section				
Speed Limit	40			
Number of Lanes	2			
Med. Type	None			
Med. Width	0			
Pavement	22		20	
Shoulder	0		3	
Traffic Volume	933 (2012) 873 (2012)	938 (2012)	674 (2010)	
Traffic Sta. ID	12msac 12nsac	12msac	090329	
Structure No.	N/A		N/A	
Enlarged Views				

SRI = 0000563\_\_


Date last inventoried: August 2006

# ROUTE 563 (South to North)

Mile Posts: 24.860 - 26.000




Pavement	
Shoulder	
Number of Lanes	
Speed Limit	
Street Name	



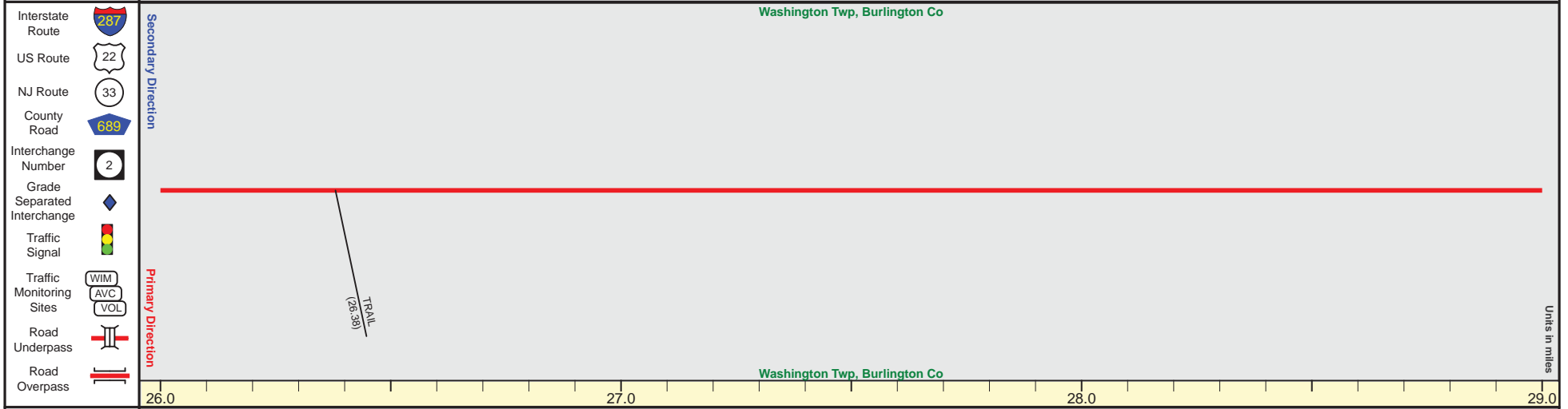
Street Name	Chatsworth-Harrisville-New Gretna Road
Jurisdiction	County
Functional Class	Rural Major Collector
Federal Aid - NHS Sy	STP
Control Section	
Speed Limit	50
Number of Lanes	2
Med. Type	None
Med. Width	0
Pavement	22
Shoulder	5
Traffic Volume	
Traffic Sta. ID	
Structure No.	
Enlarged Views	

SRI = 0000563\_\_

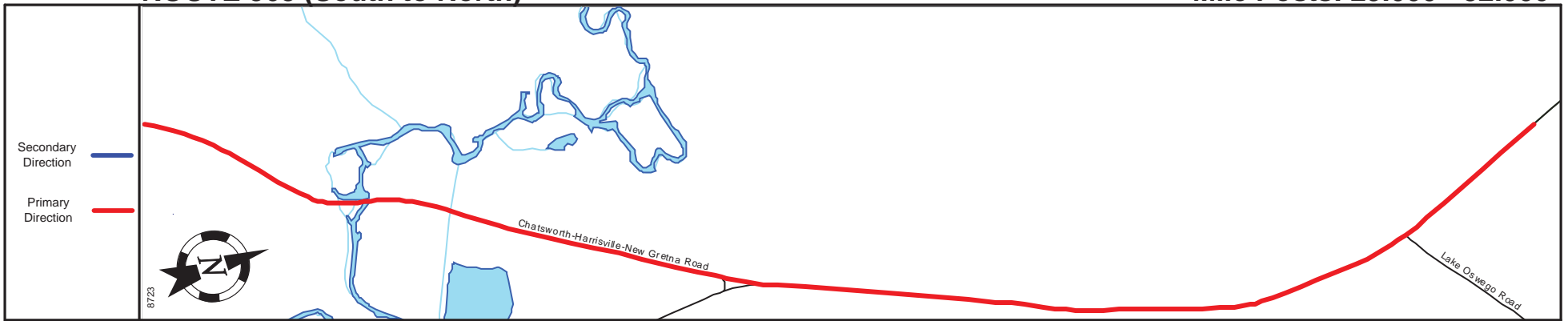
Date last inventoried: August 2006



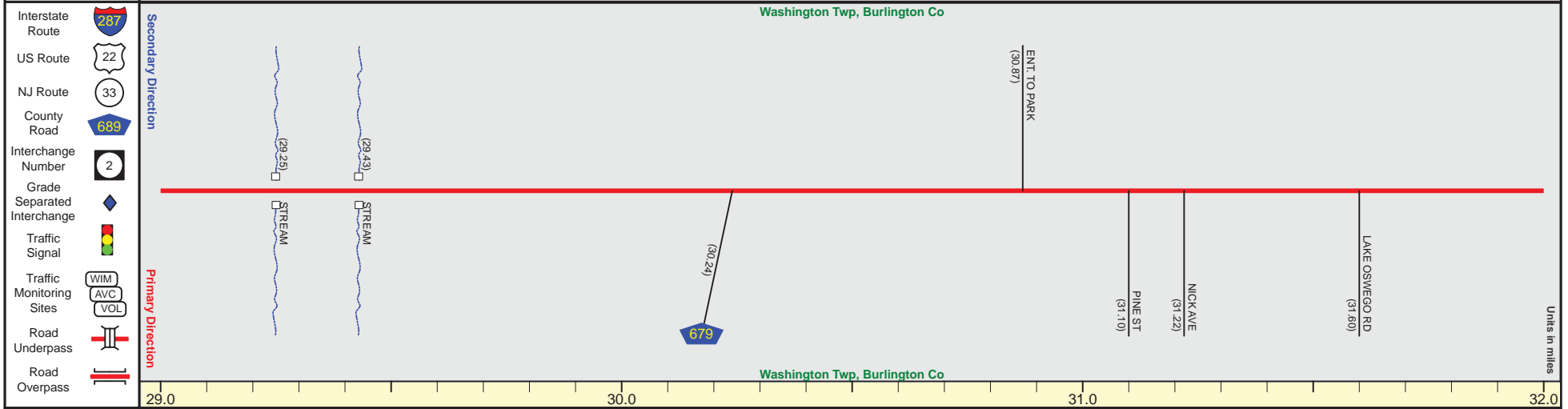
Pavement	
Shoulder	
Number of Lanes	
Speed Limit	
Street Name	



Street Name	Chatsworth-Harrisville-New Gretna Road
Jurisdiction	County
Functional Class	Rural Major Collector
Federal Aid - NHS Sy	STP
Control Section	
Speed Limit	50
Number of Lanes	2
Med. Type	None
Med. Width	0
Pavement	22
Shoulder	5
Traffic Volume	
Traffic Sta. ID	
Structure No.	
Enlarged Views	



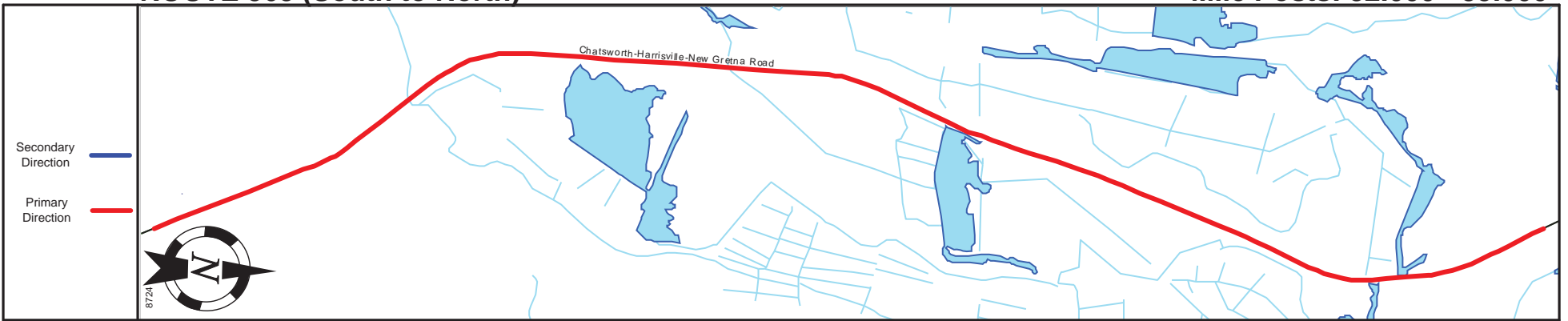
Pavement	
Shoulder	
Number of Lanes	
Speed Limit	
Street Name	



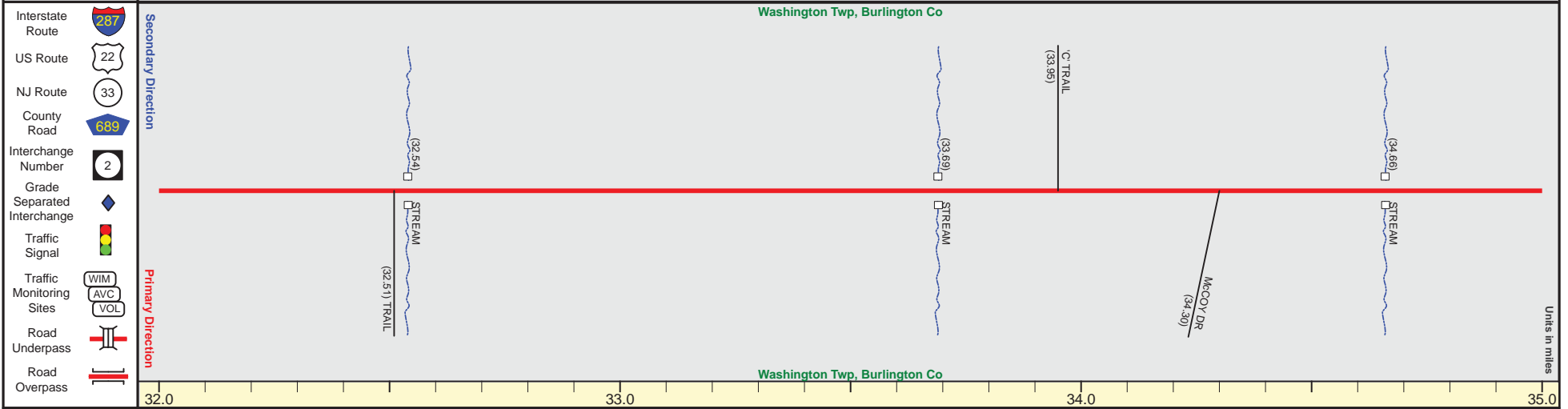
Street Name	Chatsworth-Harrisville-New Gretna Road	
Jurisdiction	County	
Functional Class	Rural Major Collector	
Federal Aid - NHS Sy	STP	
Control Section		
Speed Limit	50	
Number of Lanes	2	
Med. Type	None	
Med. Width	0	
Pavement	22	
Shoulder	5	
Traffic Volume		
Traffic Sta. ID		
Structure No.	N/A	N/A
Enlarged Views		

# ROUTE 563 (South to North)

Mile Posts: 32.000 - 35.000



Pavement	
Shoulder	
Number of Lanes	
Speed Limit	
Street Name	



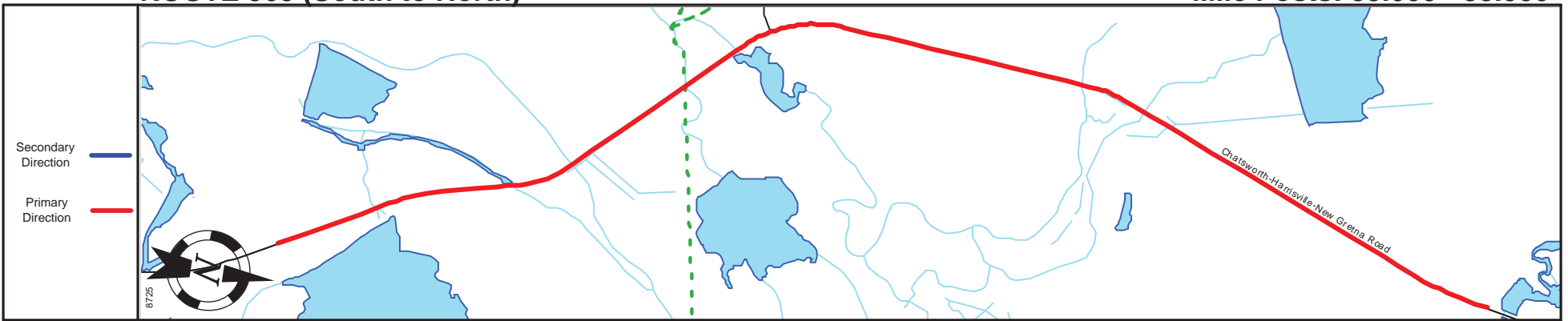
Street Name	Chatsworth-Harrisville-New Gretna Road		
Jurisdiction	County		
Functional Class	Rural Major Collector		
Federal Aid - NHS Sy	STP		
Control Section			
Speed Limit	50		
Number of Lanes	2		
Med. Type	None		
Med. Width	0		
Pavement	22		
Shoulder	5		
Traffic Volume	1,575 (2012) 1,508 (2012) 1,688 (2012)		
Traffic Sta. ID	12msaa 12msaa 12msaa		
Structure No.	N/A	N/A	N/A
Enlarged Views			

SRI = 0000563\_\_

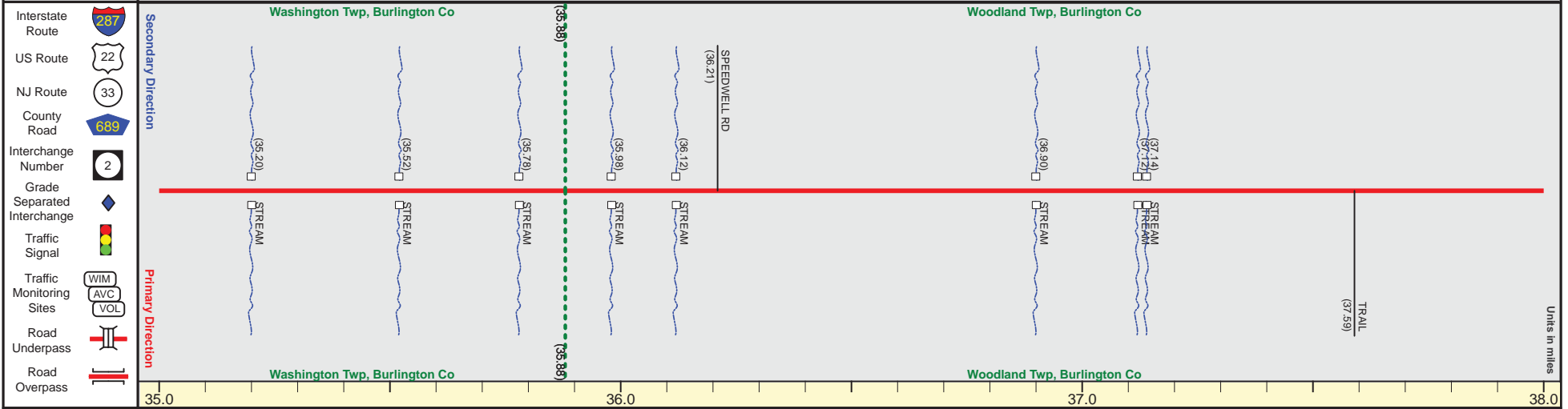
Date last inventoried: August 2006

# ROUTE 563 (South to North)

Mile Posts: 35.000 - 38.000



Pavement	
Shoulder	
Number of Lanes	
Speed Limit	
Street Name	



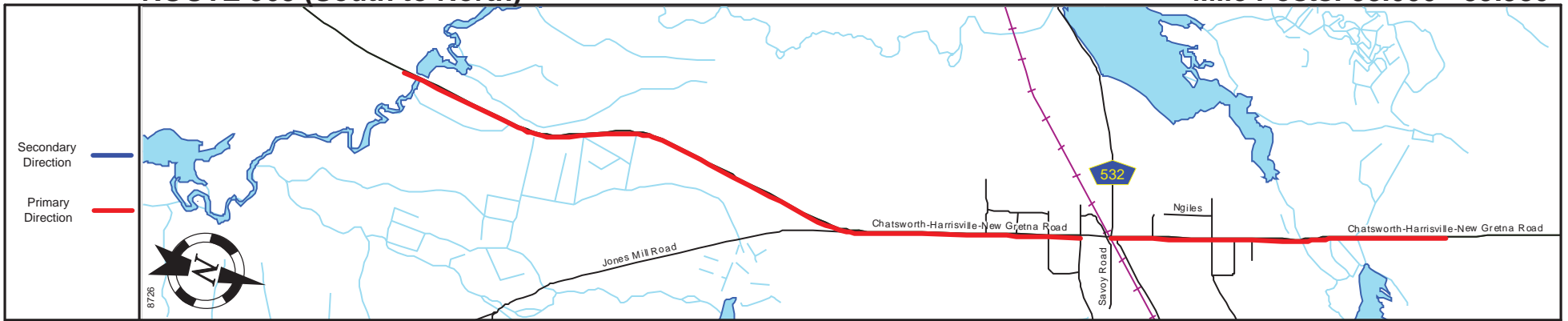
Street Name	Chatsworth-Harrisville-New Gretna Road							
Jurisdiction	County							
Functional Class	Rural Major Collector							
Federal Aid - NHS Sy	STP							
Control Section								
Speed Limit	50							
Number of Lanes	2							
Med. Type	None							
Med. Width	0							
Pavement	22							
Shoulder	5							
Traffic Volume								
Traffic Sta. ID								
Structure No.	N/A	N/A	N/A	N/A	N/A	N/A	N/A	N/A
Enlarged Views								

SRI = 0000563\_\_

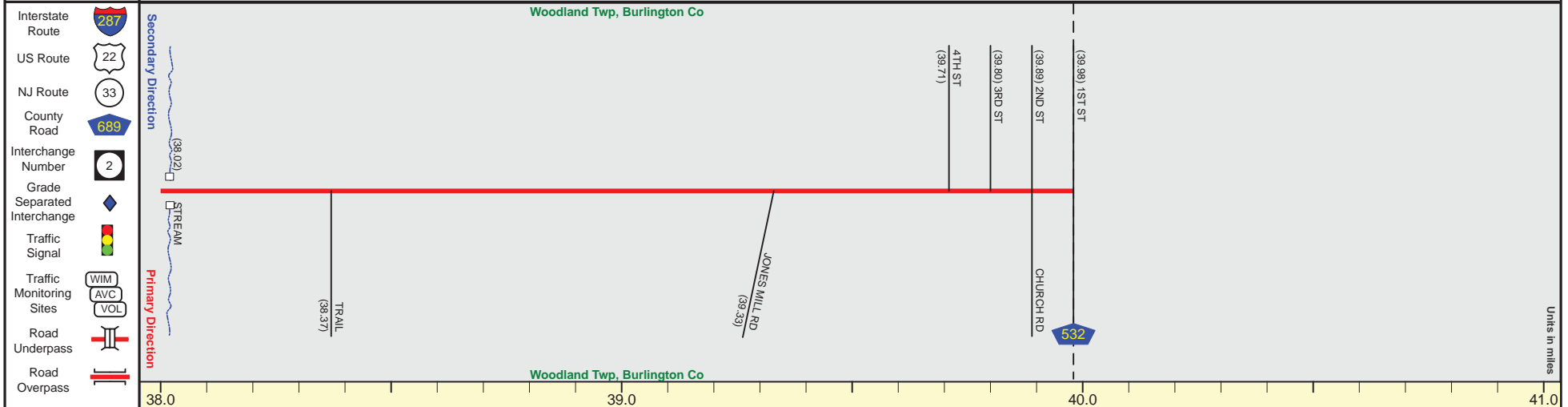
Date last inventoried: August 2006

# ROUTE 563 (South to North)

Mile Posts: 38.000 - 39.980



Pavement	
Shoulder	
Number of Lanes	
Speed Limit	
Street Name	



Street Name	Chatsworth-Harrisville-New Gretna Road		MP 39.98 = Begin Colnc. With Rt 532 MP 15.27 MP 39.98-39.96 See Rt 532 MP 15.27-15.36
Jurisdiction	County		
Functional Class	Rural Major Collector		
Federal Aid - NHS Sy	STP		
Control Section			
Speed Limit	50	40	
Number of Lanes	2		
Med. Type	None		
Med. Width	0		
Pavement	22		
Shoulder	5		
Traffic Volume	1,925 (2012) 1,816 (2012) 2,035 (2012)		
Traffic Sta. ID	12msab 12msab 12msab		
Structure No.	N/A		
Enlarged Views			

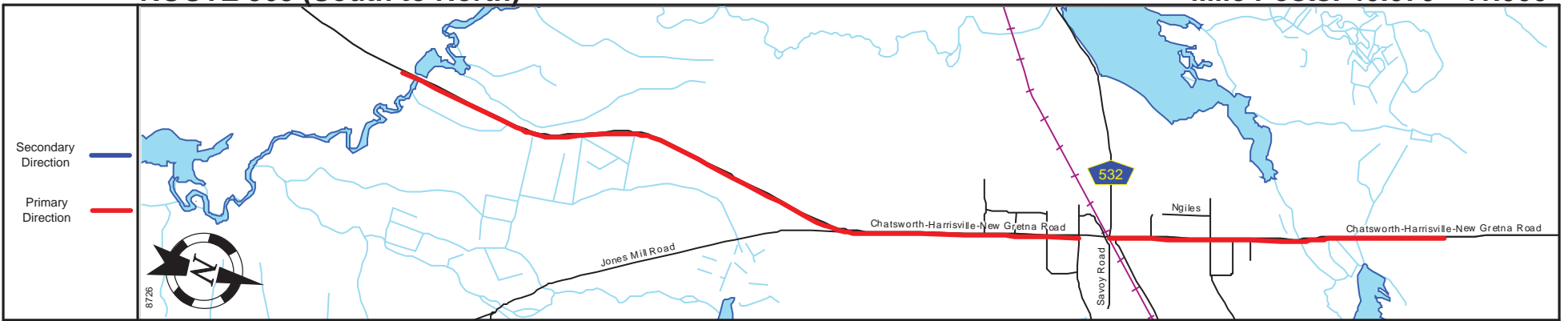
SRI = 0000563\_\_

Date last inventoried: August 2006

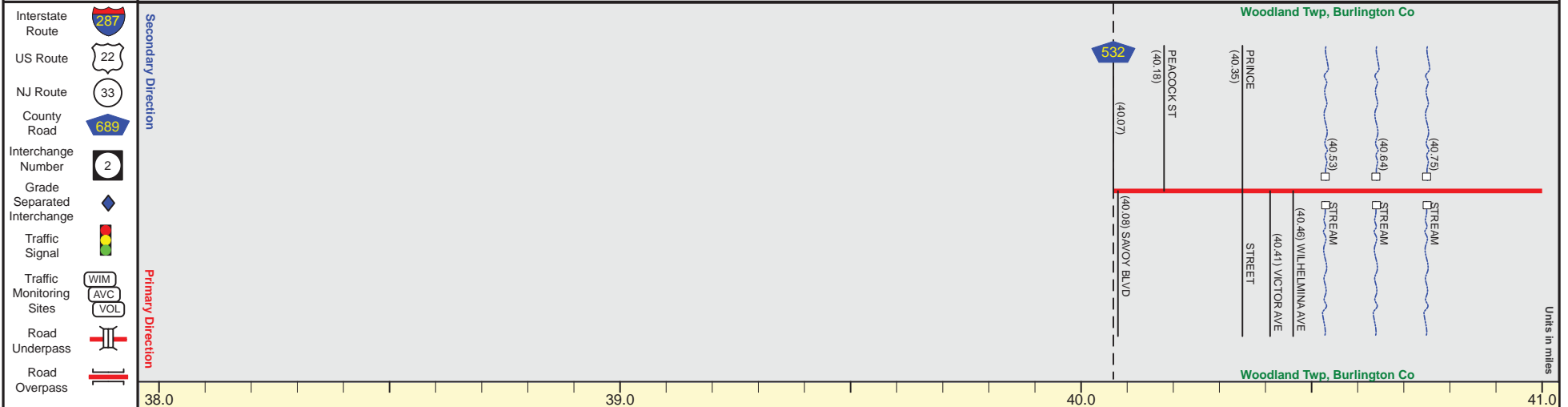


# ROUTE 563 (South to North)

Mile Posts: 40.070 - 41.000



Pavement	
Shoulder	
Number of Lanes	
Speed Limit	
Street Name	




Street Name	Chatsworth-Harrisville-New Gretna Road		
Jurisdiction	County		
Functional Class	Rural Major Collector		
Federal Aid - NHS Sy	STP		
Control Section			
Speed Limit	50		
Number of Lanes	2		
Med. Type	None		
Med. Width	0		
Pavement	22		
Shoulder	6		
Traffic Volume			
Traffic Sta. ID			
Structure No.	N/A	N/A	N/A
Enlarged Views			

SRI = 0000563\_\_

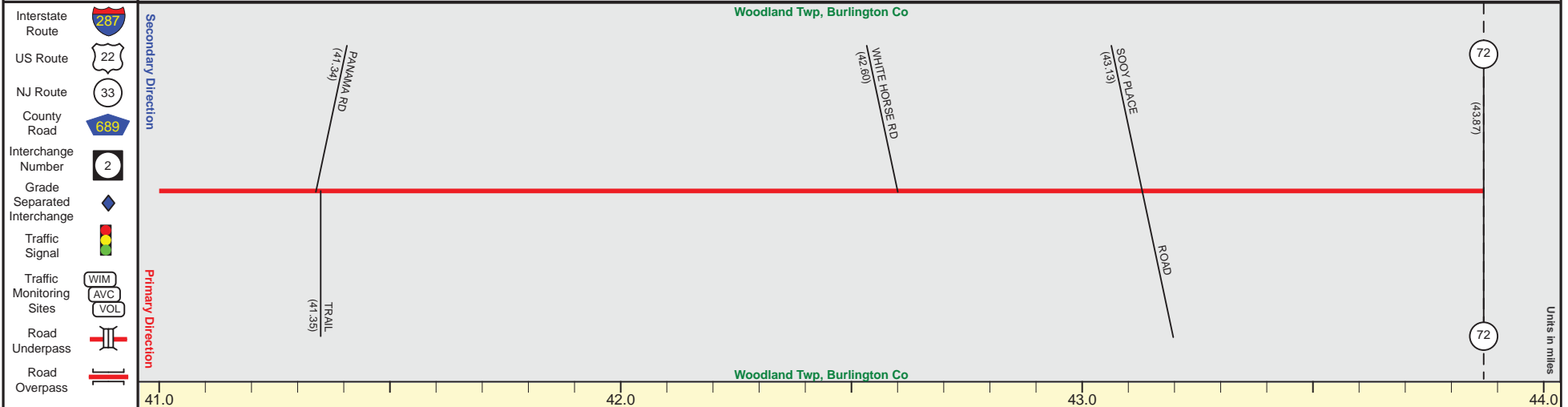
Date last inventoried: August 2006

# ROUTE 563 (South to North)

Mile Posts: 41.000 - 43.870



Pavement	
Shoulder	
Number of Lanes	
Speed Limit	
Street Name	



Street Name	Chatsworth-Harrisville-New Gretna Road	
Jurisdiction	County	
Functional Class	Rural Major Collector	
Federal Aid - NHS Sy	STP	
Control Section		
Speed Limit	50	
Number of Lanes	2	
Med. Type	None	
Med. Width	0	
Pavement	22	
Shoulder	6	
Traffic Volume	1,621 (2011)	
Traffic Sta. ID	1103c3	
Structure No.		
Enlarged Views		

SRI = 0000563\_\_

Date last inventoried: August 2006

End Rt. 563 MP=43.87