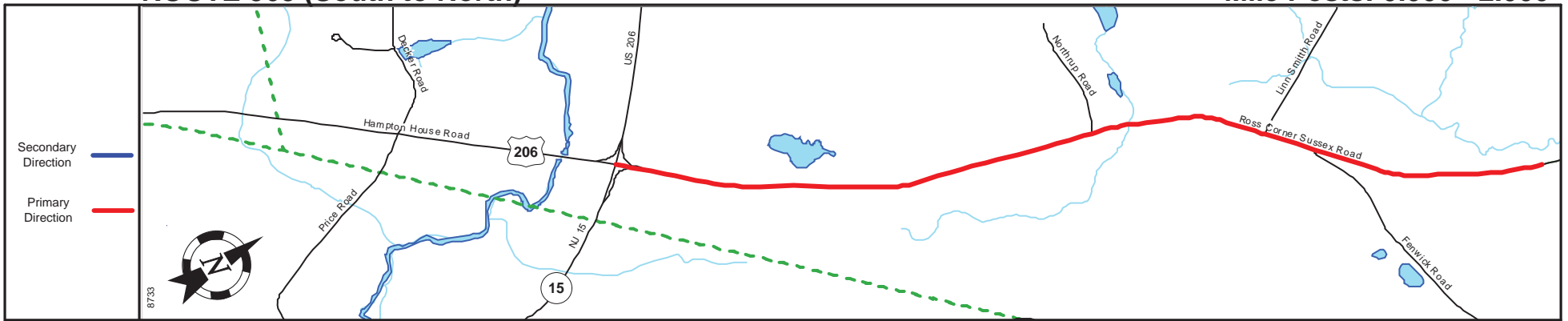
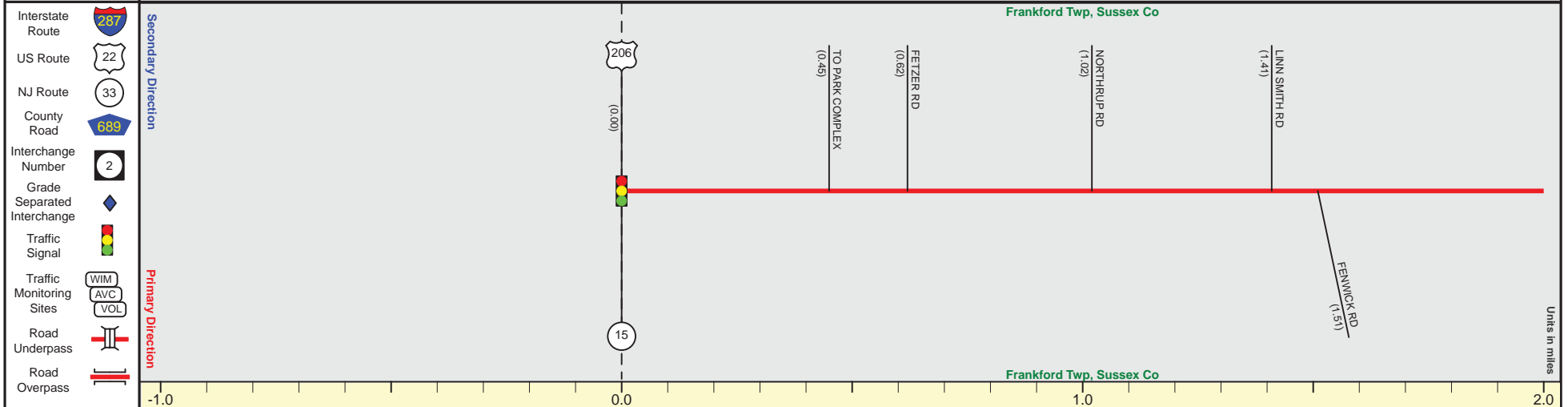


ROUTE 565 (South to North)

Mile Posts: 0.000 - 2.000



Pavement	
Shoulder	
Number of Lanes	
Speed Limit	
Street Name	



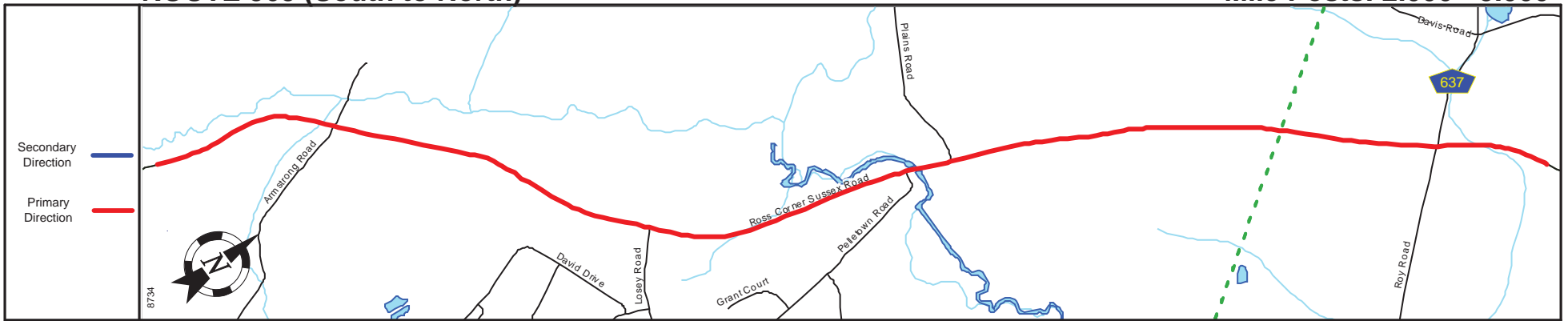
Street Name	Ross Corner Sussex Road
Jurisdiction	County
Functional Class	Rural Minor Arterial
Federal Aid - NHS Sy	STP
Control Section	
Speed Limit	50
Number of Lanes	2
Med. Type	None
Med. Width	0
Pavement	24
Shoulder	4
Traffic Volume	
Traffic Sta. ID	
Structure No.	
Enlarged Views	

SRI = 0000565__

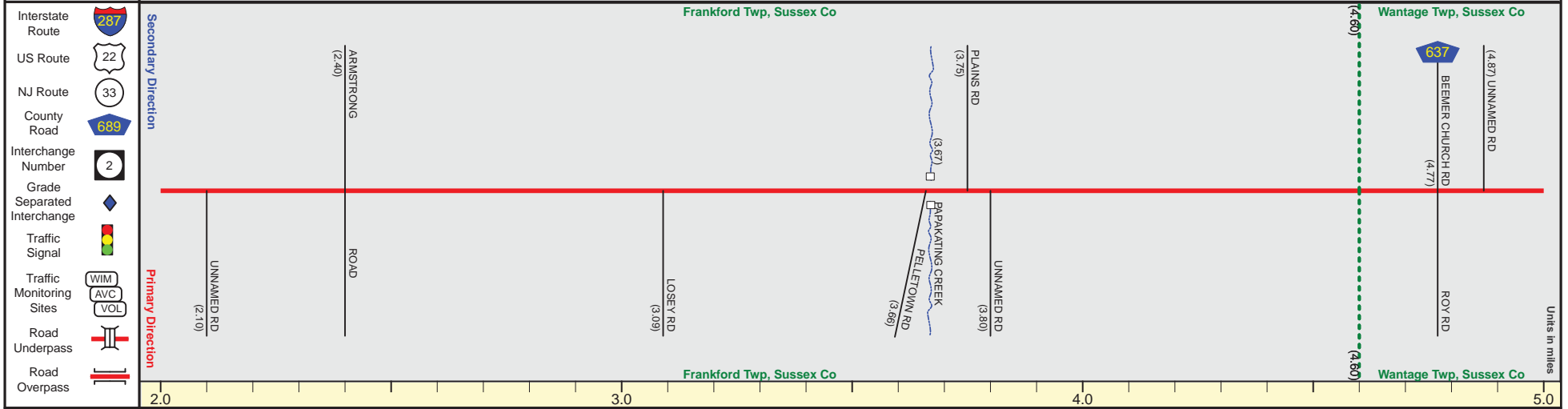
Date last inventoried: June 2012

ROUTE 565 (South to North)

Mile Posts: 2.000 - 5.000



Pavement	
Shoulder	
Number of Lanes	
Speed Limit	
Street Name	



Street Name	Ross Corner Sussex Road	
Jurisdiction	County	
Functional Class	Rural Minor Arterial	Urban Minor Arterial
Federal Aid - NHS Sy	STP	
Control Section		
Speed Limit	50	
Number of Lanes	2	
Med. Type	None	
Med. Width	0	
Pavement	24	
Shoulder	4	2
Traffic Volume	8,756 (2011)	10,792 (2010)
Traffic Sta. ID	1-4-409	091922
Structure No.	N/A	
Enlarged Views		

SRI = 0000565__

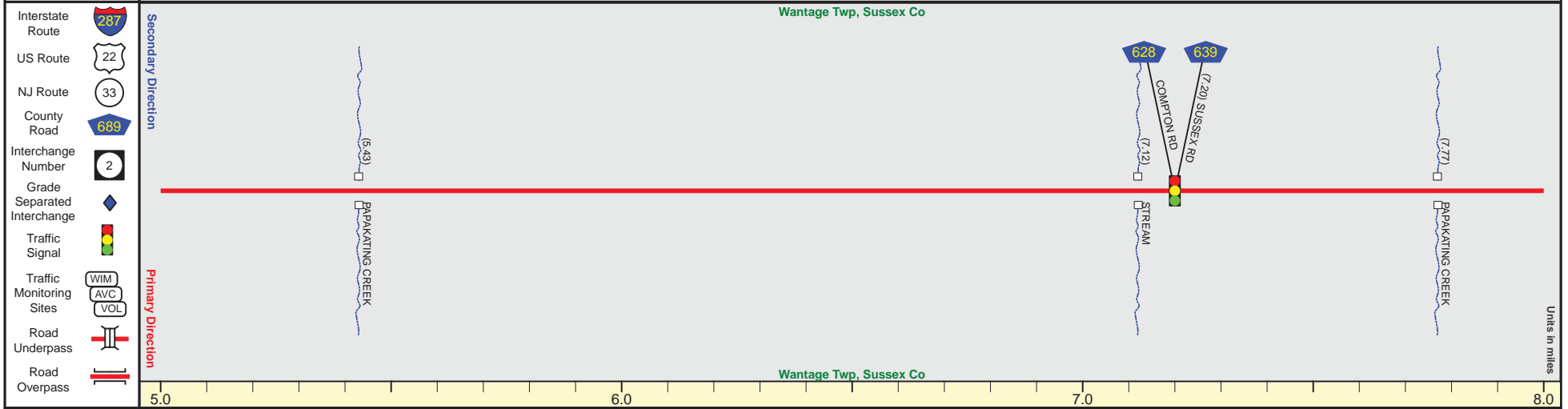
Date last inventoried: June 2012

ROUTE 565 (South to North)

Mile Posts: 5.000 - 8.000



Pavement	
Shoulder	
Number of Lanes	
Speed Limit	
Street Name	



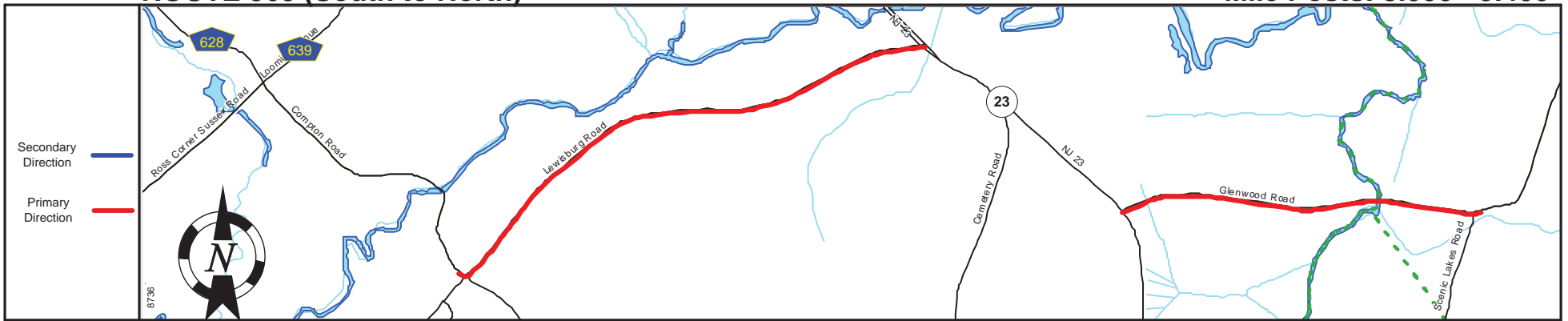
Street Name	Ross Corner Sussex Road	Compton Road
Jurisdiction	County	
Functional Class	Urban Minor Arterial	Urban Major Collector
Federal Aid - NHS Sy	STP	
Control Section		
Speed Limit	50	45
Number of Lanes	2	
Med. Type	None	
Med. Width	0	
Pavement	24	22
Shoulder	2	4
Traffic Volume	10,792 (2010)	
Traffic Sta. ID	091922	
Structure No.	N/A	N/A
Enlarged Views		

SRI = 0000565

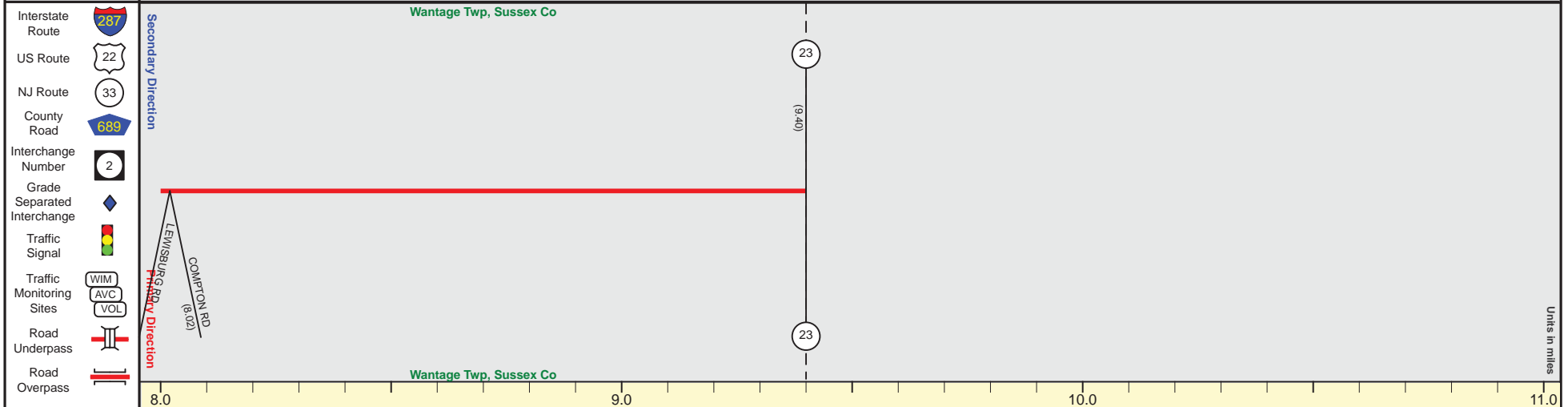
Date last inventoried: June 2012

ROUTE 565 (South to North)

Mile Posts: 8.000 - 9.400



Pavement	
Shoulder	
Number of Lanes	
Speed Limit	
Street Name	



Street Name	Compton Road	Lewisburg Road	
Jurisdiction		County	
Functional Class		Urban Major Collector	
Federal Aid - NHS Sy		STP	
Control Section			
Speed Limit		45	
Number of Lanes		2	
Med. Type		None	
Med. Width		0	
Pavement		22	
Shoulder	1 +	2	
Traffic Volume			4,004 (2010)
Traffic Sta. ID			1d5c945
Structure No.			
Enlarged Views			

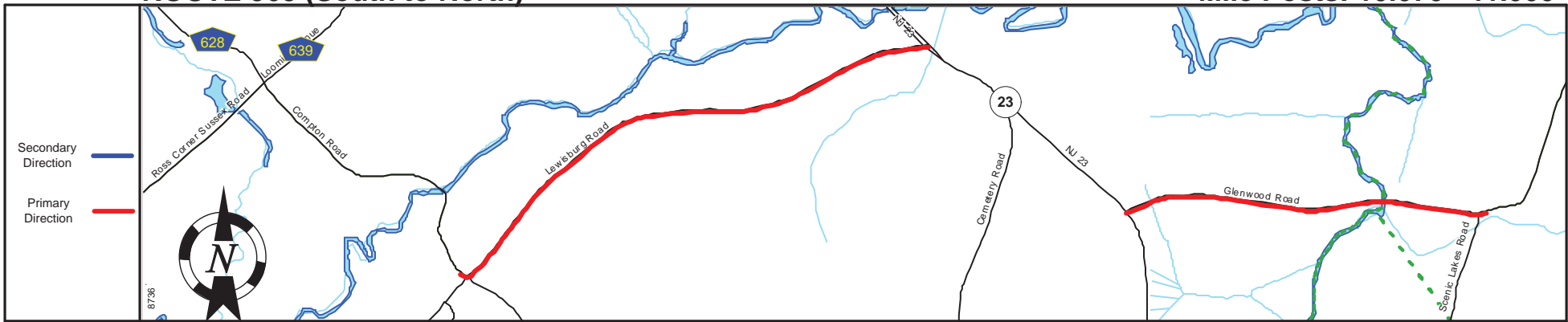
MP 9.40 = Begin Coinc. With NJ 23 MP 39.19
 MP 9.40-10.07 See NJ 23 MP 39.19-38.52

SRI = 0000565__

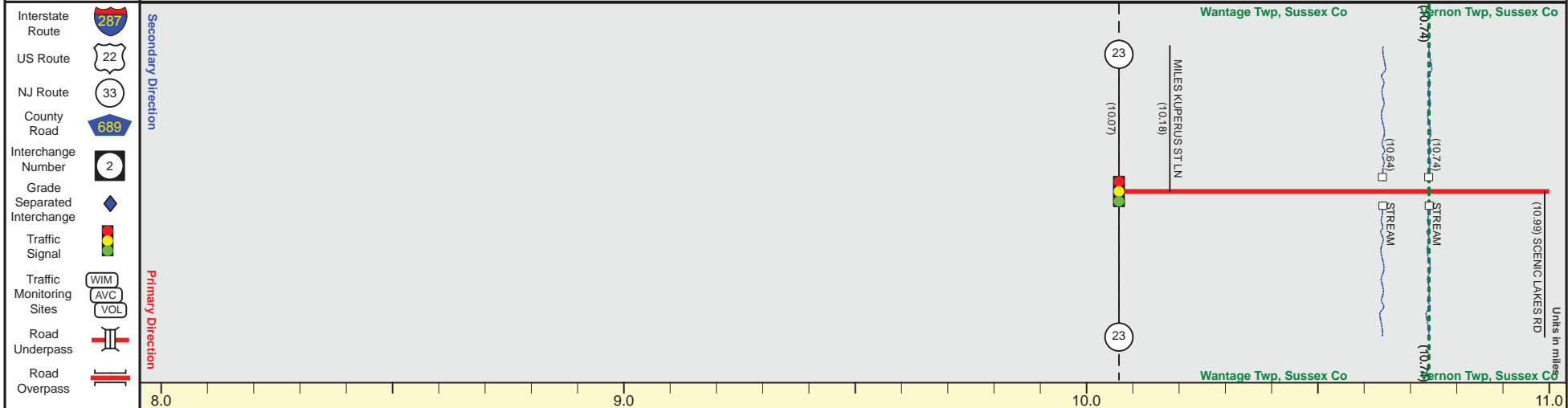
Date last inventoried: June 2012

ROUTE 565 (South to North)

Mile Posts: 10.070 - 11.000



Pavement	
Shoulder	
Number of Lanes	
Speed Limit	
Street Name	



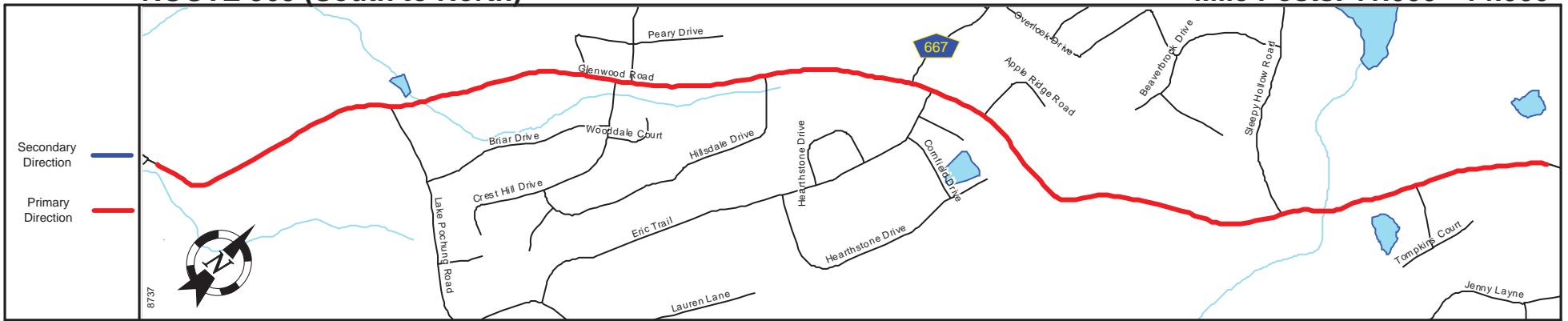
Street Name	Glenwood Road	
Jurisdiction	County	
Functional Class	Urban Major Collector	
Federal Aid - NHS Sy	STP	
Control Section		
Speed Limit	45	40
Number of Lanes	2	
Med. Type	None	
Med. Width	0	
Pavement	24	
Shoulder	2	
Traffic Volume	6,865 (2010)	
Traffic Sta. ID	091920	
Structure No.	N/A N/A	
Enlarged Views		

SRI = 0000565__

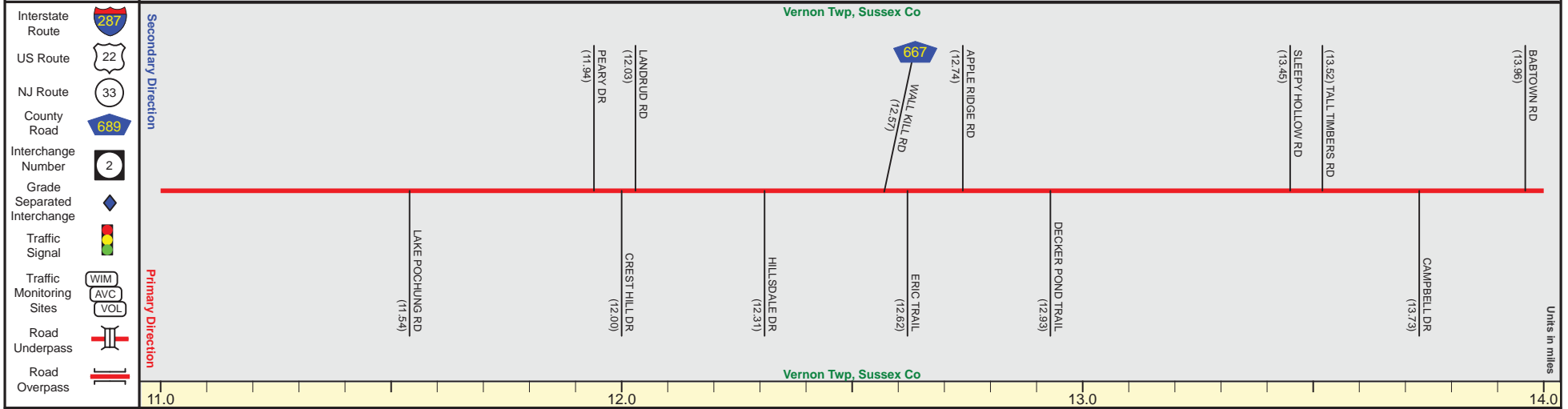
Date last inventoried: June 2012

ROUTE 565 (South to North)

Mile Posts: 11.000 - 14.000



Pavement	
Shoulder	
Number of Lanes	
Speed Limit	
Street Name	



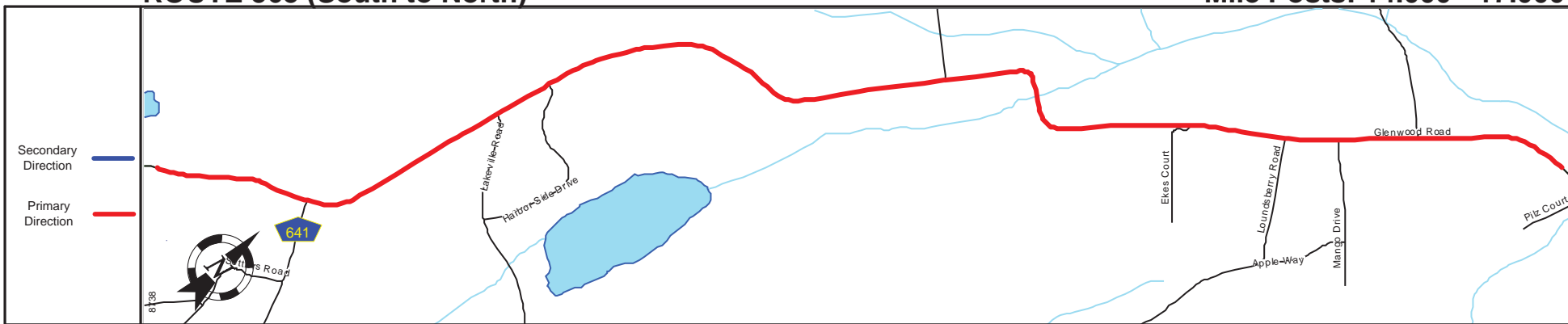
Street Name	Glenwood Road	
Jurisdiction	County	
Functional Class	Urban Major Collector	
Federal Aid - NHS Sy	STP	
Control Section		
Speed Limit	40	
Number of Lanes	2	
Med. Type	None	
Med. Width	0	
Pavement	24	
Shoulder	2	4
Traffic Volume		
Traffic Sta. ID		
Structure No.		
Enlarged Views		

SRI = 0000565__

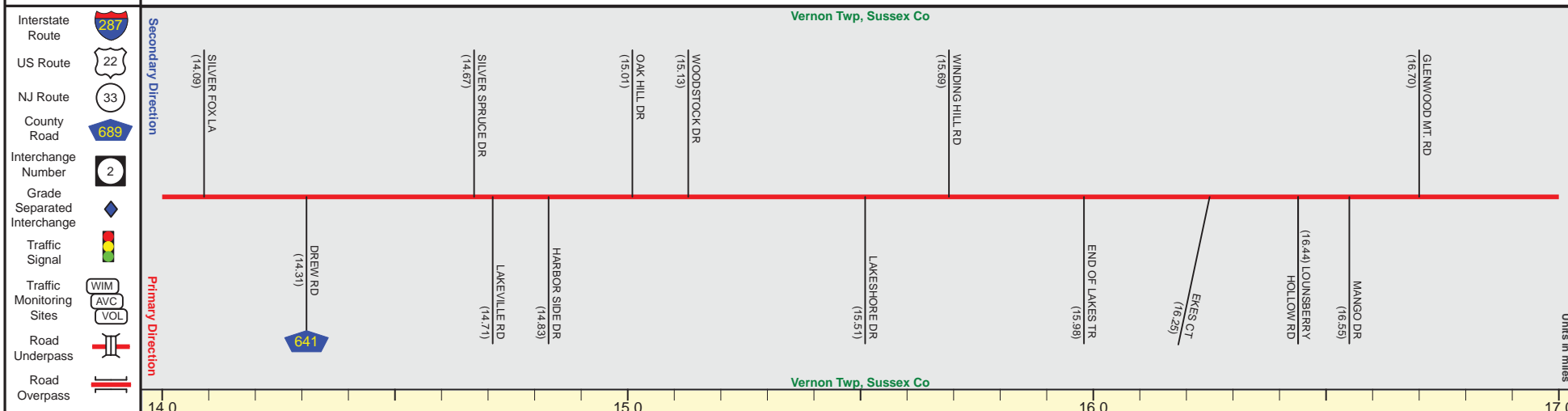
Date last inventoried: June 2012

ROUTE 641 (South to North)

Mile Posts: 14.000 - 17.000



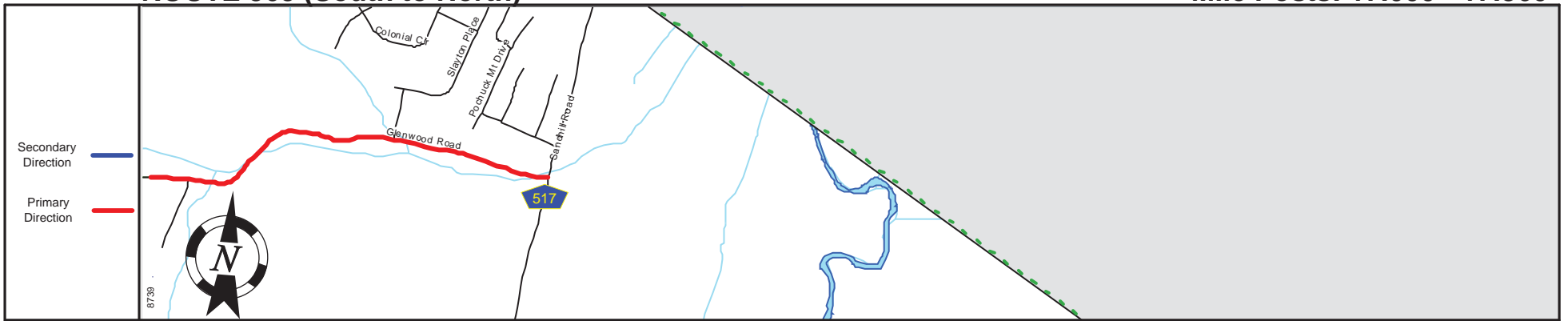
Pavement	
Shoulder	
Number of Lanes	
Speed Limit	
Street Name	



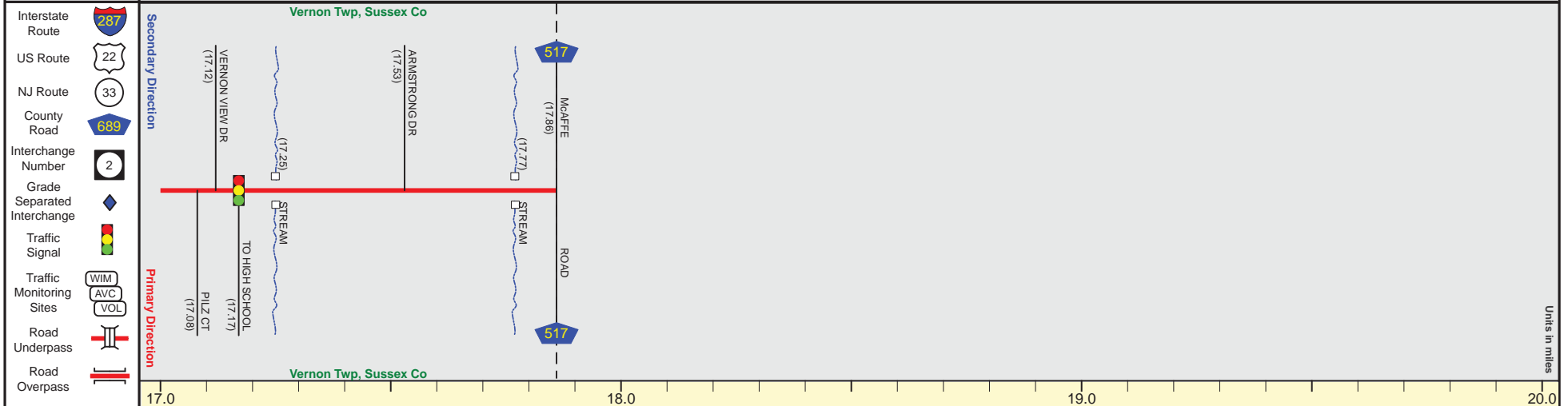
Street Name	Glenwood Road	
Jurisdiction	County	
Functional Class	Urban Major Collector	
Federal Aid - NHS Sy	STP	
Control Section		
Speed Limit	40	35
Number of Lanes	2	
Med. Type	None	
Med. Width	0	
Pavement	24	22
Shoulder	4	2
Traffic Volume	4,071 (2014)	2,719 (2010)
Traffic Sta. ID	131914	091921
Structure No.		
Enlarged Views		

SRI = 0000565__

Date last inventoried: June 2012



Pavement	
Shoulder	
Number of Lanes	
Speed Limit	
Street Name	



Street Name	Glenwood Road	
Jurisdiction	County	
Functional Class	Urban Major Collector	
Federal Aid - NHS Sy	STP	
Control Section		End Rt. 565 MP=17.86
Speed Limit	35	
Number of Lanes	2	
Med. Type	None	
Med. Width	0	
Pavement	22	
Shoulder	2	
Traffic Volume		
Traffic Sta. ID		
Structure No.	N/A	
Enlarged Views		