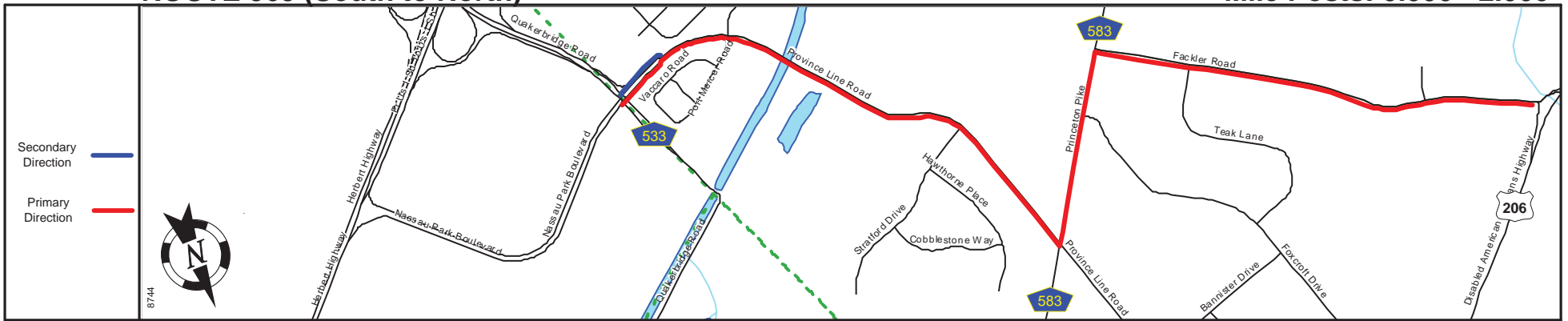
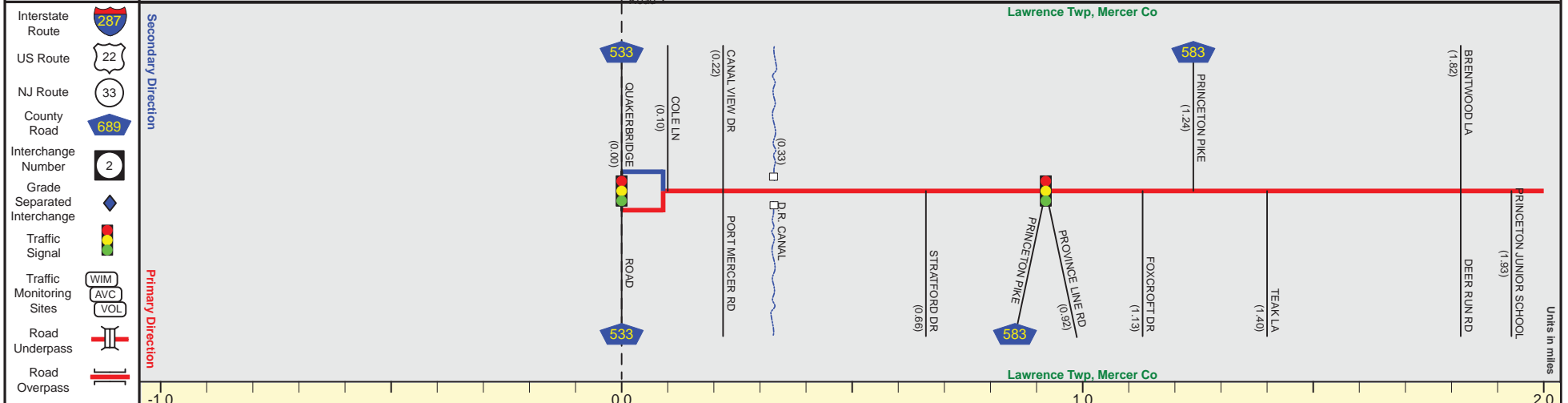


ROUTE 569 (South to North)

Mile Posts: 0.000 - 2.000



Pavement	36
Shoulder	0
Number of Lanes	2
Speed Limit	40
Street Name	Province Line Road



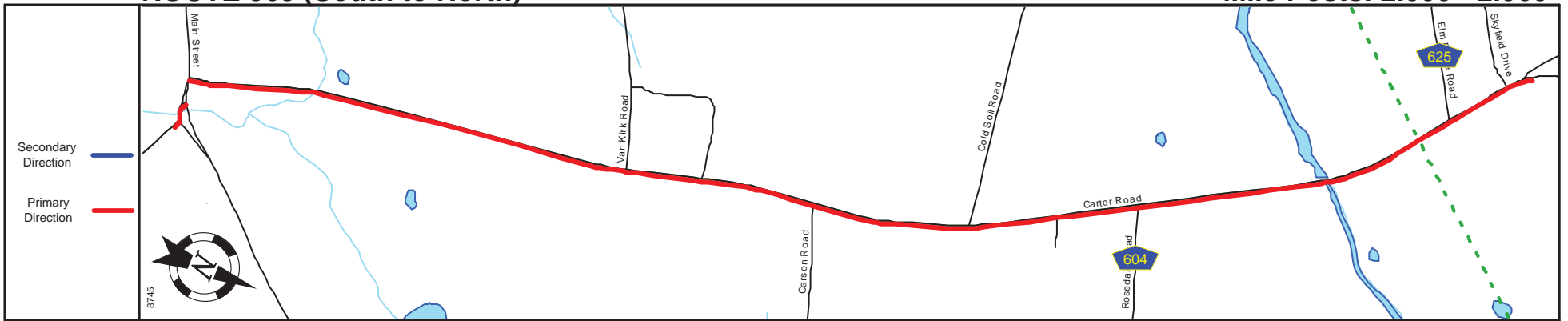
Street Name	Province Line Road		Princeton Pike	Fackler Road
Jurisdiction	Municipal			
Functional Class	Urban Minor Arterial			
Federal Aid - NHS Sy	STP			
Control Section	Begin Rt. 569 MF=0.00			
Speed Limit	40		45	40
Number of Lanes			2	
Med. Type	Curbed	None		
Med. Width	VAR	0		
Pavement	24	30	24	
Shoulder	0	4	4	1
Traffic Volume	4,209 (2011)			
Traffic Sta. ID	5-4409			
Structure No.	N/A			
Enlarged Views				

SRI = 0000569

Date last inventoried: October 2012

ROUTE 569 (South to North)

Mile Posts: 2.000 - 2.060



Pavement	
Shoulder	
Number of Lanes	
Speed Limit	
Street Name	

- Interstate Route
- US Route
- NJ Route
- County Road
- Interchange Number
- Grade Separated Interchange
- Traffic Signal
- Traffic Monitoring Sites
- Road Underpass
- Road Overpass

Units in miles

Street Name	Fackler Road
Jurisdiction	Municipal
Functional Class	Urban Minor Arterial
Federal Aid - NHS Sy	STP
Control Section	
Speed Limit	40
Number of Lanes	2
Med. Type	None
Med. Width	0
Pavement	24
Shoulder	1
Traffic Volume	
Traffic Sta. ID	
Structure No.	N/A
Enlarged Views	

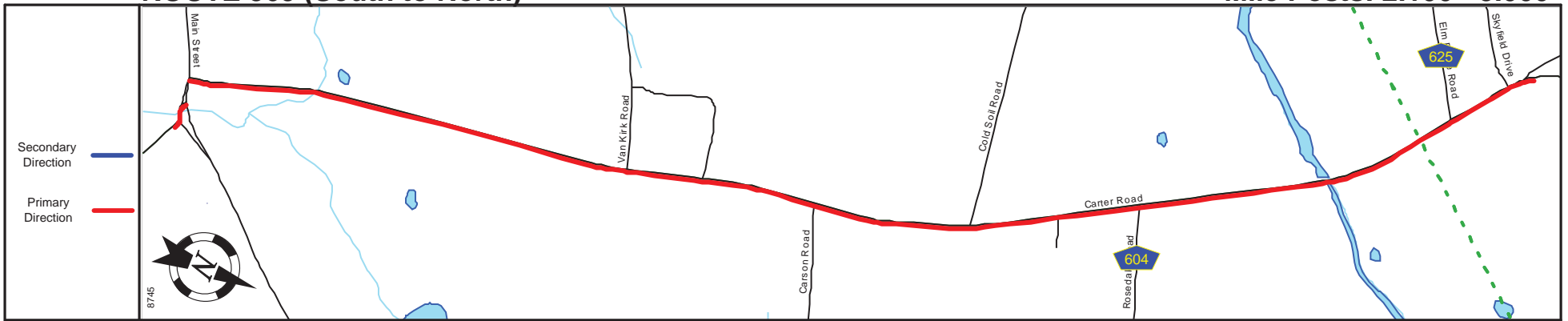
MP 2.06 = Begin Conic. With US 206 MP 50.21
 MP 2.06-2.10 See US 206 MP 50.21-50.25

SRI = 0000569__

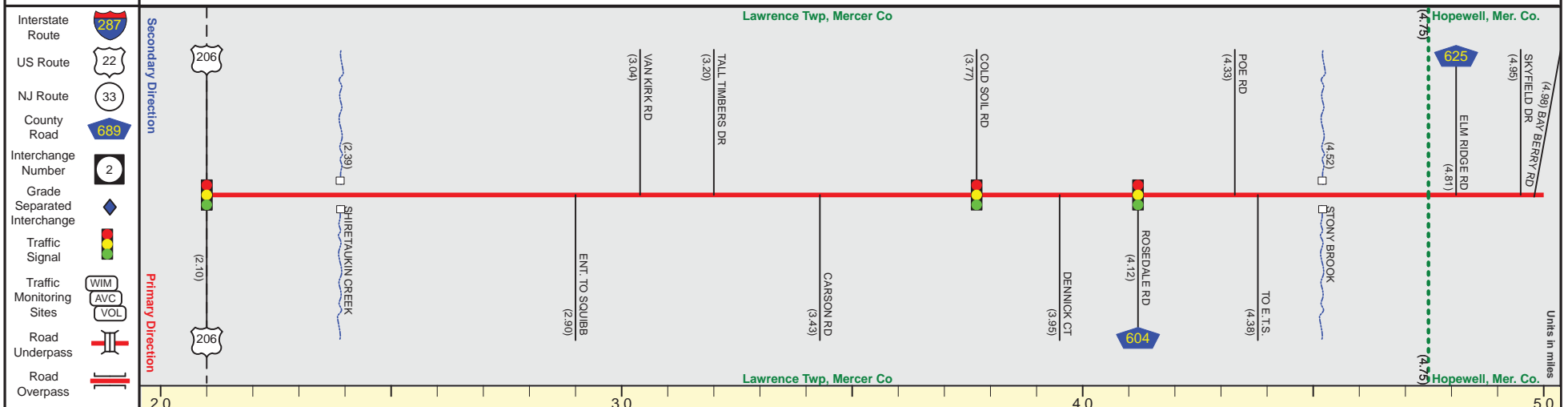
Date last inventoried: October 2012

ROUTE 569 (South to North)

Mile Posts: 2.100 - 5.000



Pavement	
Shoulder	
Number of Lanes	
Speed Limit	
Street Name	



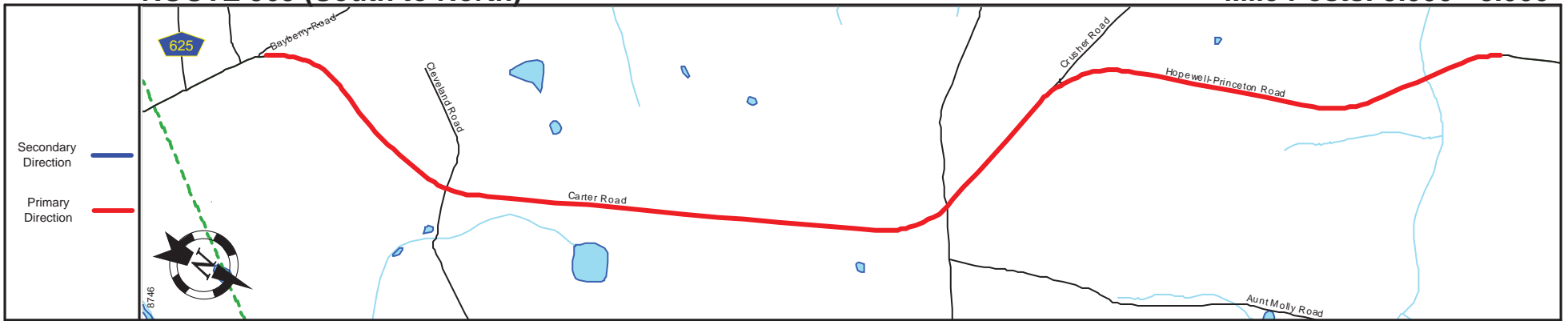
Street Name		Carter Road
Jurisdiction		County
Functional Class		Urban Minor Arterial
Federal Aid - NHS Sy		STP
Control Section		
Speed Limit		45
Number of Lanes		2
Med. Type		None
Med. Width		0
Pavement		30
Shoulder		2
Traffic Volume	7,550 (2012)	
Traffic Sta. ID	5-4-410	
Structure No.	N/A	N/A
Enlarged Views		

SRI = 0000569

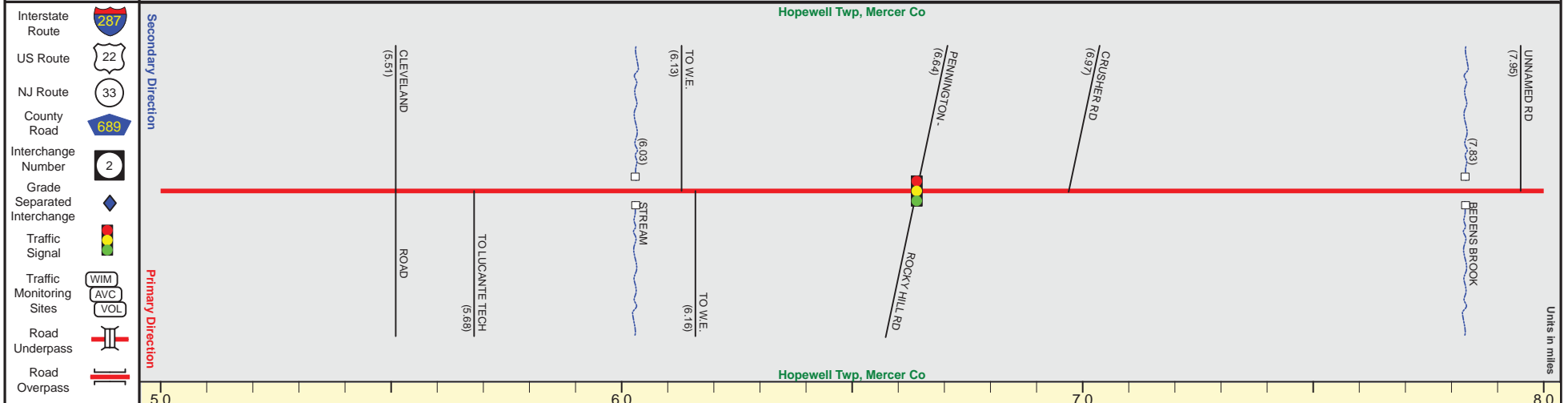
Date last inventoried: October 2012

ROUTE 569 (South to North)

Mile Posts: 5.000 - 8.000



Pavement	
Shoulder	
Number of Lanes	
Speed Limit	
Street Name	



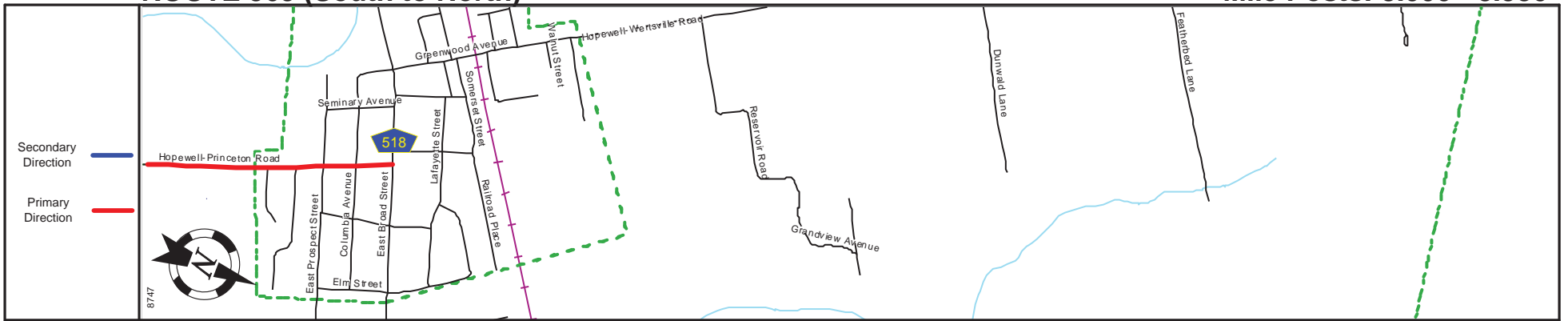
Street Name	Carter Road		Hopewell-Princeton Road	
Jurisdiction	County		County	
Functional Class	Urban Minor Arterial		Rural Minor Arterial	
Federal Aid - NHS Sy	STP		STP	
Control Section				
Speed Limit	45		40	
Number of Lanes	2		2	
Med. Type	None		None	
Med. Width	0		0	
Pavement	30		28	
Shoulder	2		4	
Traffic Volume	6,538 (2011) 6,483 (2011)		5,875 (2012)	
Traffic Sta. ID	5-4-412 5-4-412		5-4-413	
Structure No.	N/A		N/A	
Enlarged Views				

SRI = 0000569__

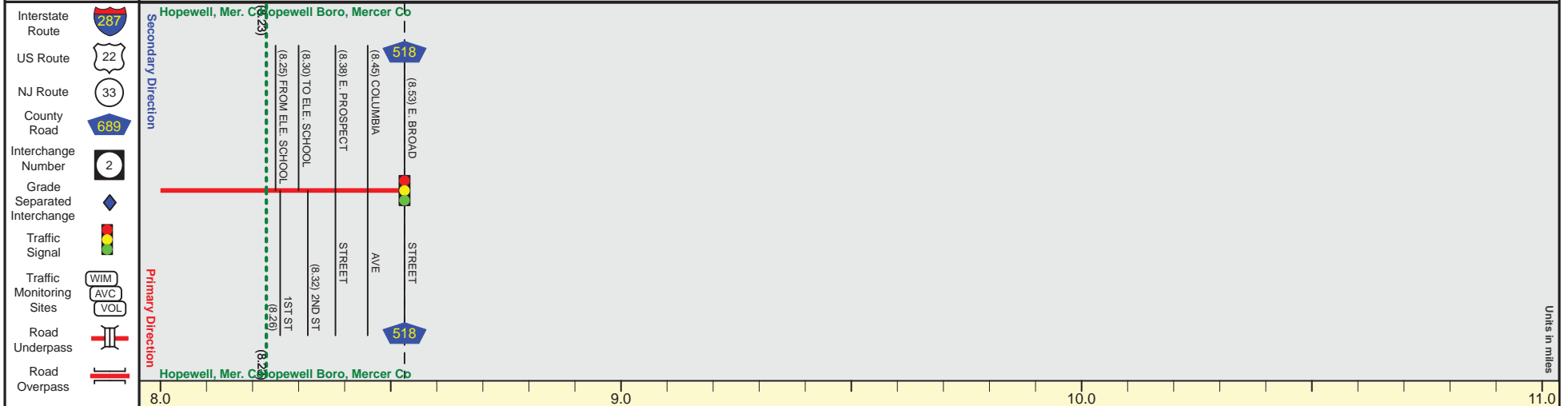
Date last inventoried: October 2012

ROUTE 569 (South to North)

Mile Posts: 8.000 - 8.530



Pavement	
Shoulder	
Number of Lanes	
Speed Limit	
Street Name	



Street Name	Hopewell-Princeton Road	Princeton Avenue
Jurisdiction	County	Municipal
Functional Class	Rural Minor Arterial	Urban Minor Arterial
Federal Aid - NHS Sy		STP
Control Section		End Rt. 669 MP=8.53
Speed Limit	40	
Number of Lanes	2	
Med. Type	None	
Med. Width	0	
Pavement	28	
Shoulder	2	0
Traffic Volume		
Traffic Sta. ID		
Structure No.		
Enlarged Views		

SRI = 0000569

Date last inventoried: October 2012