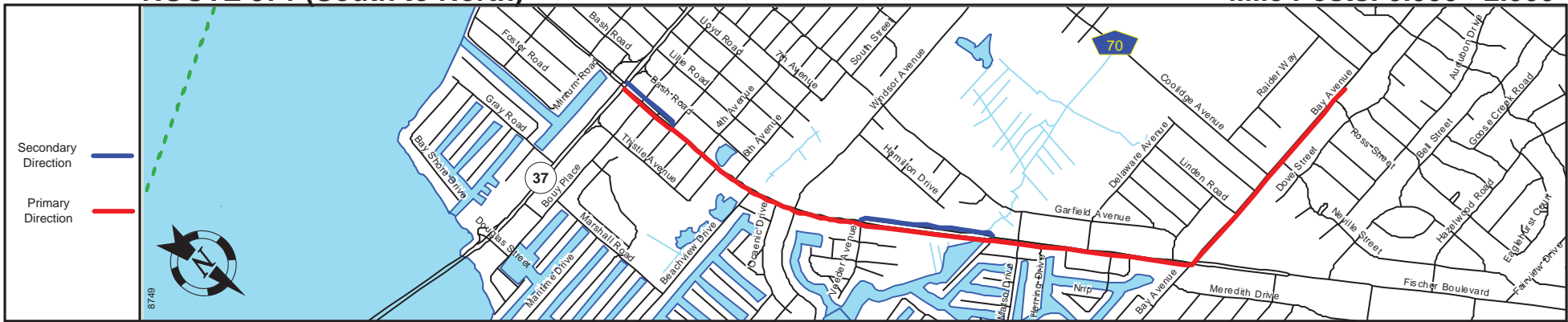
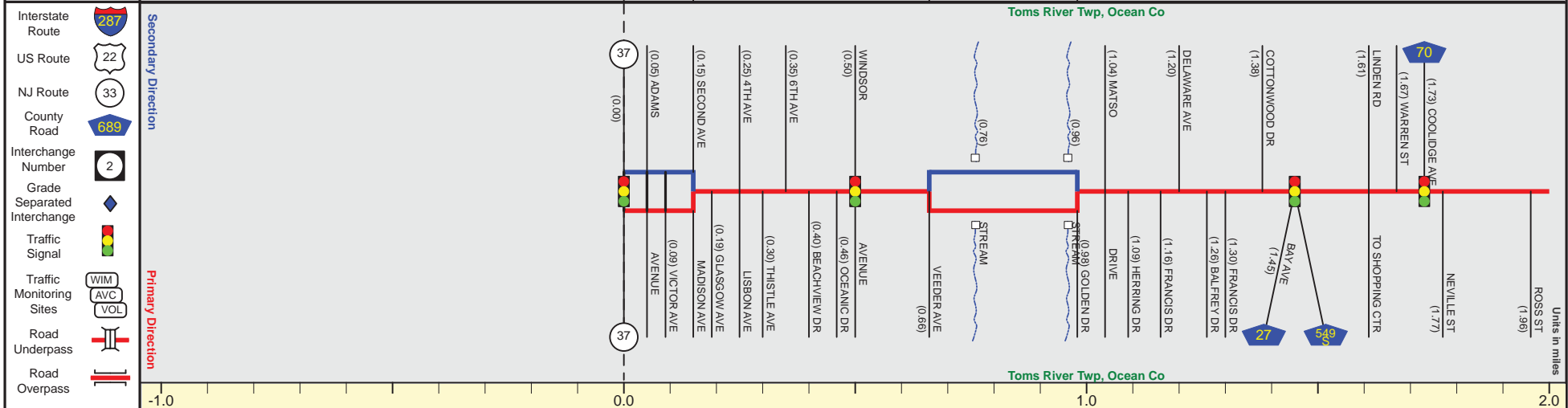


# ROUTE 571 (South to North)

Mile Posts: 0.000 - 2.000



Pavement	24	24
Shoulder	6	2
Number of Lanes	2	2
Speed Limit	40	45
Street Name	Fischer Boulevard	Fischer Boulevard



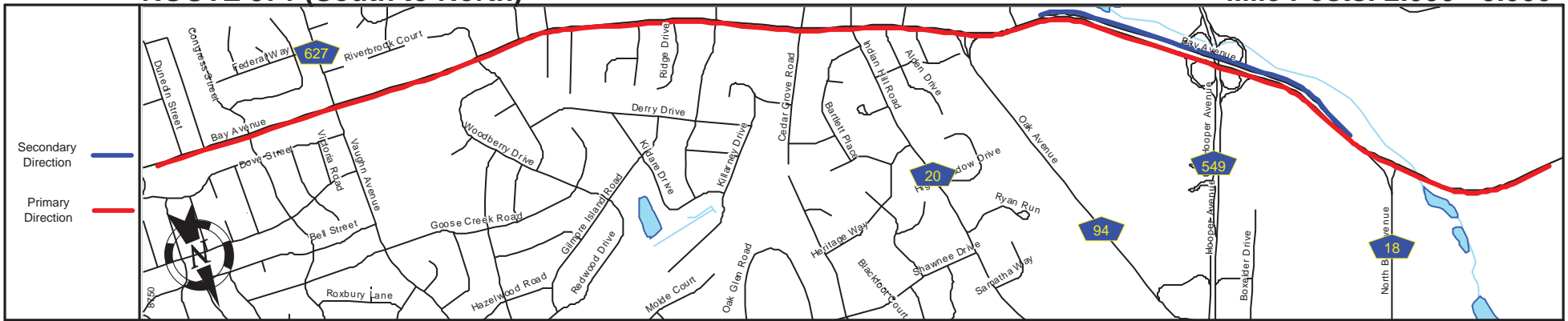
Street Name	Fischer Boulevard		Bay Avenue	
Jurisdiction	County			
Functional Class	Urban Principal Arterial		Urban Minor Arterial	
Federal Aid - NHS Sy	NHS		STP	
Control Section	Begin Rt. 571 MF=0.00			
Speed Limit	40		45	
Number of Lanes	2	4	2	4
Med. Type	Curbed	None	Unprotected	None
Med. Width	10	0	14	0
Pavement	24	60	24	60
Shoulder	6	8	4	8
Traffic Volume	20,983 (2012)			
Traffic Sta. ID	6-4-464			
Structure No.	N/A		N/A	
Enlarged Views				

SRI = 0000571

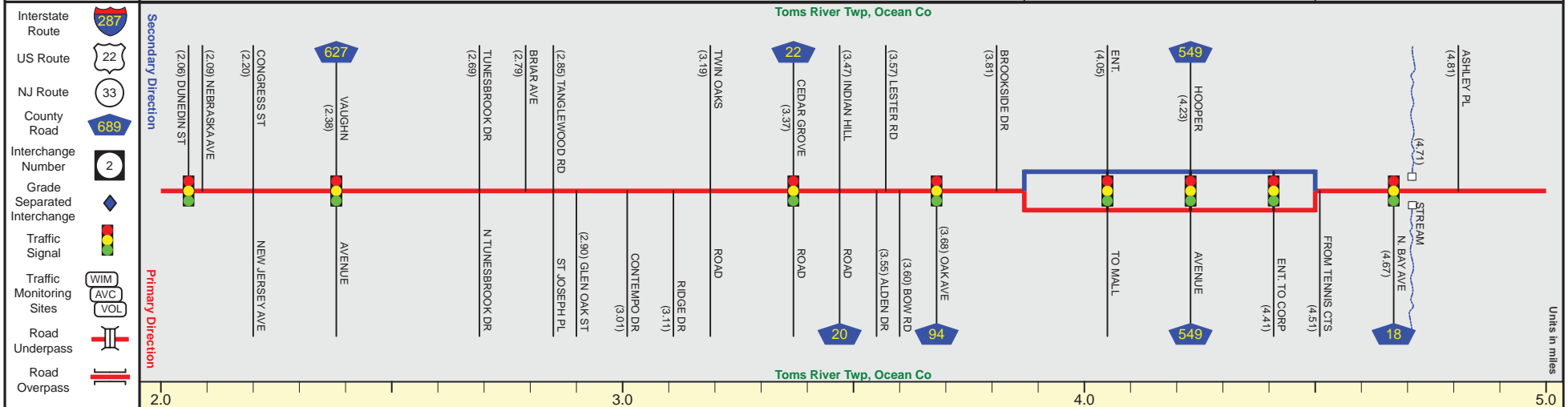
Date last inventoried: October 2012

# ROUTE 571 (South to North)

Mile Posts: 2.000 - 5.000



Pavement		26		
Shoulder		2	0	4
Number of Lanes		2		
Speed Limit		40	45	
Street Name		Bay Avenue		



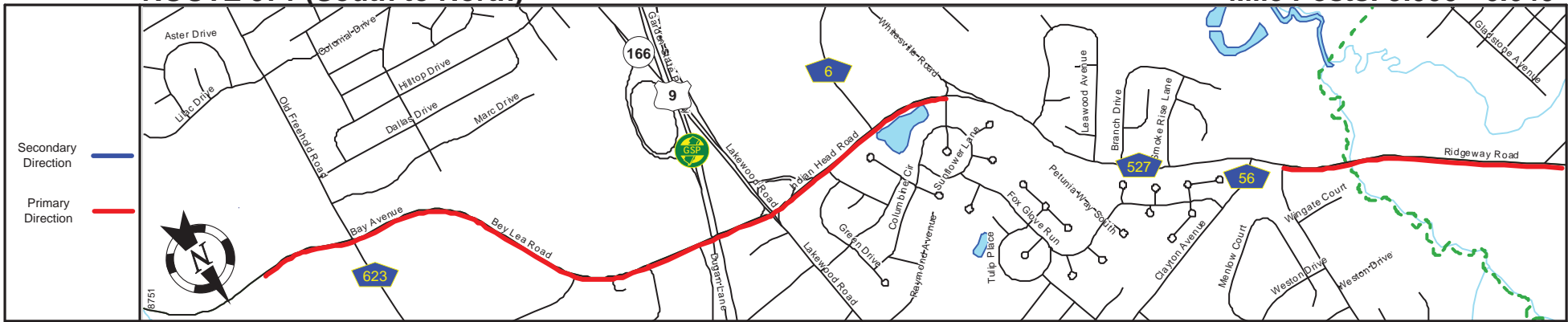
Street Name	Bay Avenue			
Jurisdiction	County			
Functional Class	Urban Minor Arterial			
Federal Aid - NHS Sy	STP			
Control Section				
Speed Limit	40		45	
Number of Lanes	2	4	2	4
Med. Type	None		Curbed	
Med. Width	0		VAR	
Pavement	26	60	26	48
Shoulder	6	0	10	4
Traffic Volume	20,824,(2014)			29,707,(2014)
Traffic Sta. ID	6-4-465			6-4-466
Structure No.	N/A			
Enlarged Views				

SRI = 0000571

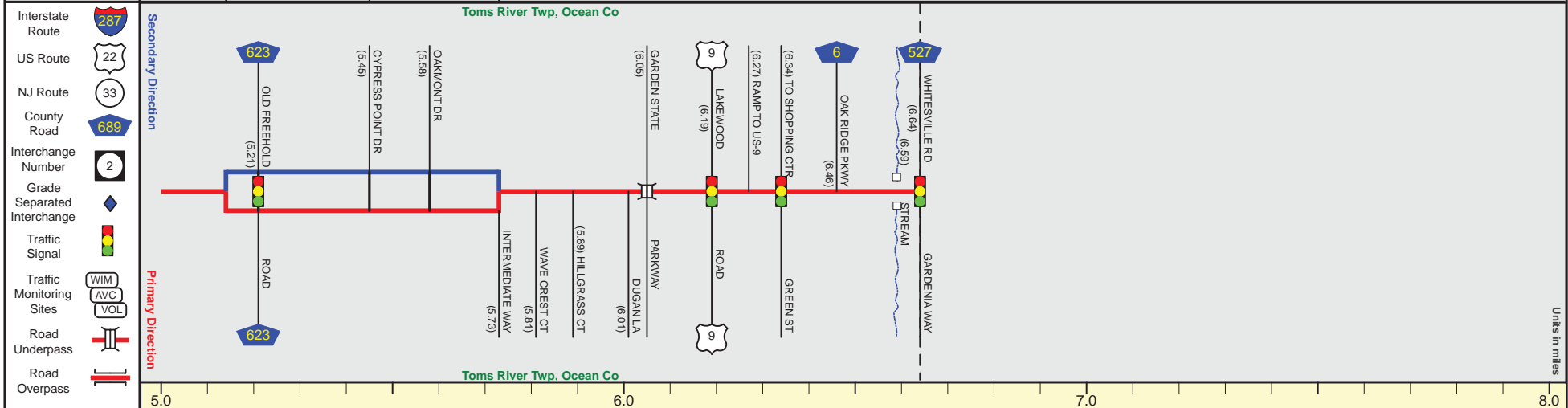
Date last inventoried: October 2012

# ROUTE 571 (South to North)

Mile Posts: 5.000 - 6.640



Pavement	26
Shoulder	4
Number of Lanes	2
Speed Limit	45
Street Name	Bay Avenue   Bay Lea Road



Street Name	Bay Avenue	Bay Lea Road	Indian Head Road	
Jurisdiction	County			
Functional Class	Urban Minor Arterial			
Federal Aid - NHS Sy	STP			
Control Section				
Speed Limit		45		40
Number of Lanes	3	2	4	
Med. Type	None	Painted/Unprotected	None	
Med. Width	0	10	0	
Pavement	36	26	60	
Shoulder		4	0	2
Traffic Volume				
Traffic Sta. ID				
Structure No.			360844N,44S	N/A
Enlarged Views				

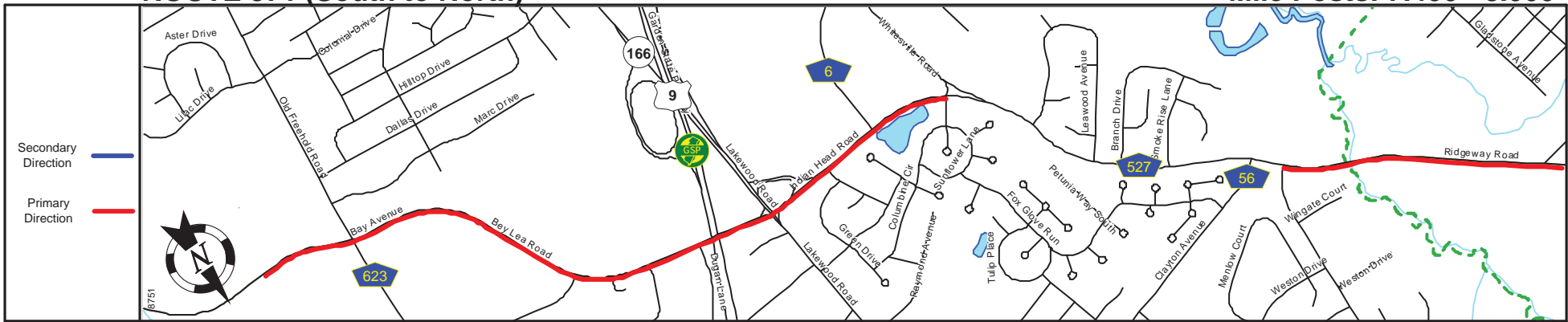
MP 6.64 = Begin Coinc. With Rt 527 MP 4.10  
MP 6.64-7.40 See Rt 527 MP 4.10-4.81

SRI = 0000571

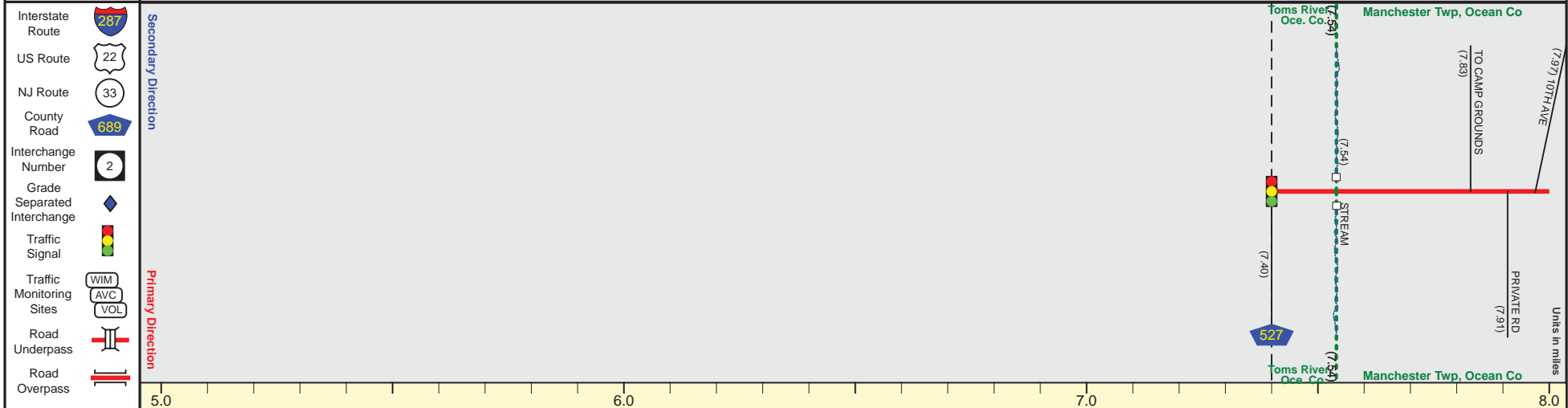
Date last inventoried: October 2012

# ROUTE 571 (South to North)

Mile Posts: 7.400 - 8.000



Pavement	
Shoulder	
Number of Lanes	
Speed Limit	
Street Name	



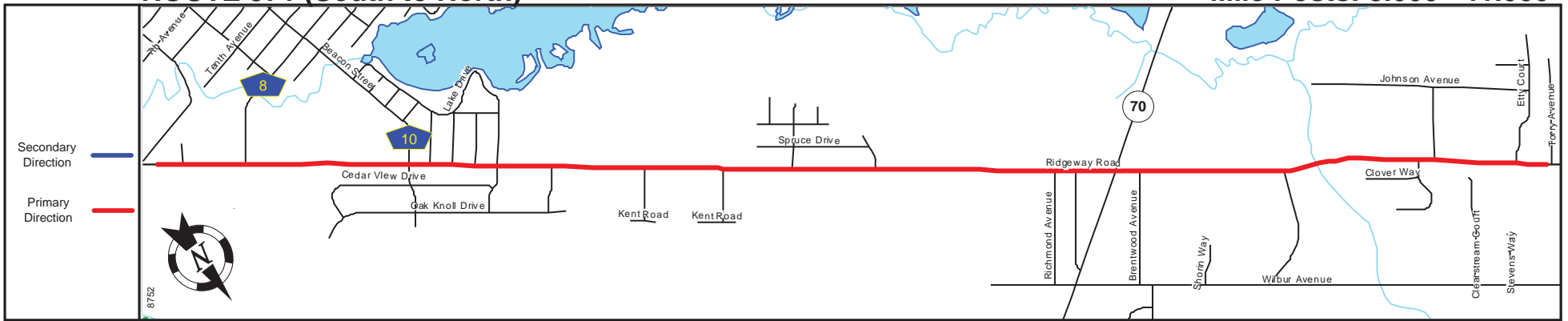
Street Name	Ridgeway Road
Jurisdiction	County
Functional Class	Urban Minor Arterial
Federal Aid - NHS Sy	STP
Control Section	
Speed Limit	40
Number of Lanes	4
Med. Type	None
Med. Width	0
Pavement	48
Shoulder	4 + 1
Traffic Volume	
Traffic Sta. ID	
Structure No.	NA
Enlarged Views	

SRI = 0000571

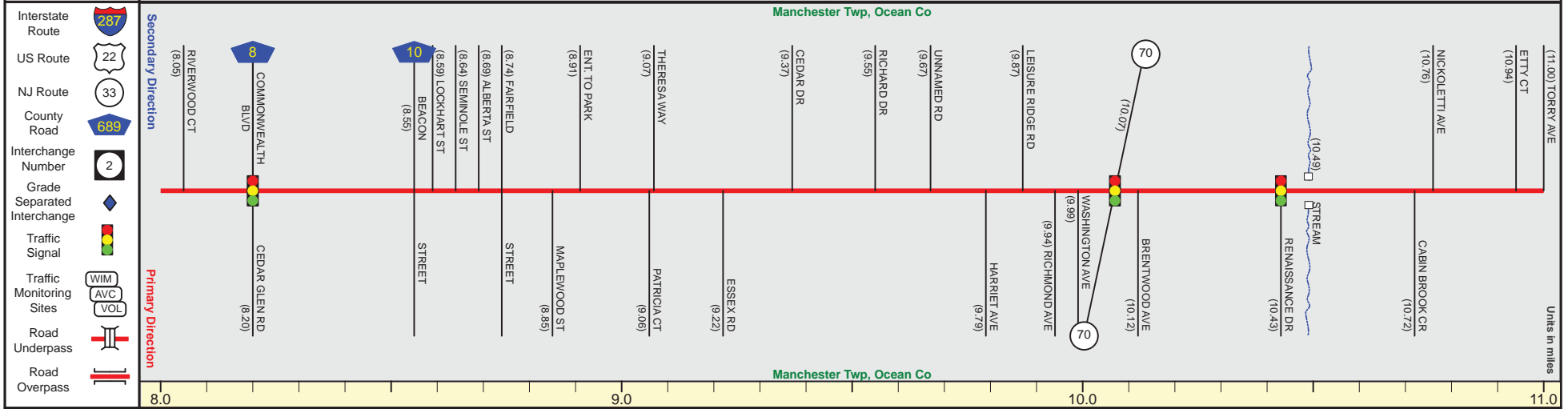
Date last inventoried: October 2012

# ROUTE 571 (South to North)

Mile Posts: 8.000 - 11.000



Pavement	
Shoulder	
Number of Lanes	
Speed Limit	
Street Name	



Street Name	Ridgeway Road	
Jurisdiction	County	
Functional Class	Urban Minor Arterial	
Federal Aid - NHS Sy	STP	
Control Section		
Speed Limit	40	50
Number of Lanes	4	2
Med. Type	None	
Med. Width	0	
Pavement	48	24
Shoulder	1	12
Traffic Volume	16,646 (2012)	11,428 (2010)
Traffic Sta. ID	6-4,468	6-4,469
Structure No.		N/A
Enlarged Views		

SRI = 0000571\_\_

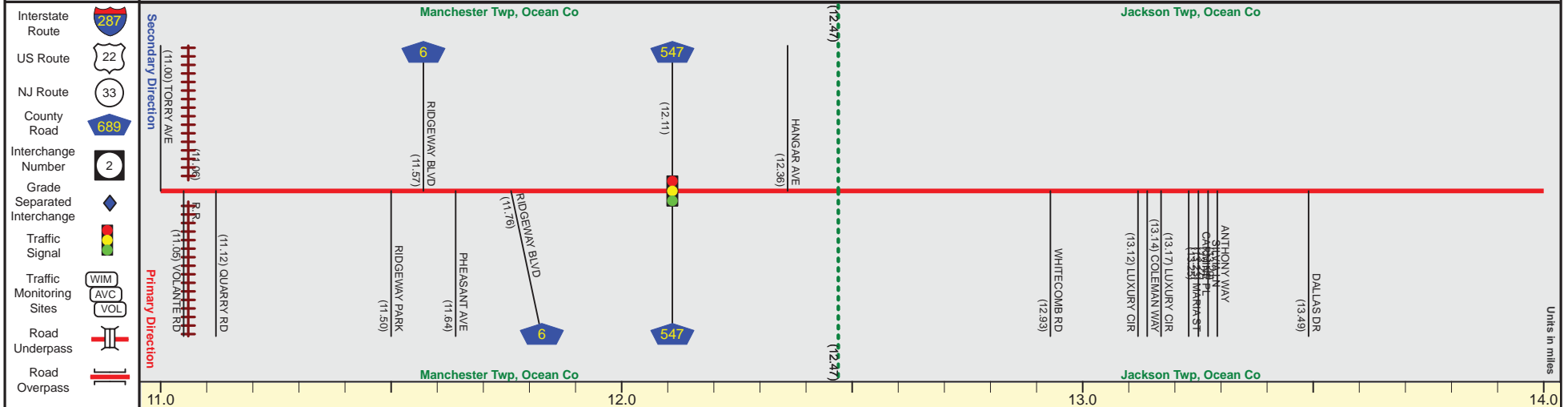
Date last inventoried: October 2012

# ROUTE 571 (South to North)

Mile Posts: 11.000 - 14.000



Pavement	
Shoulder	
Number of Lanes	
Speed Limit	
Street Name	



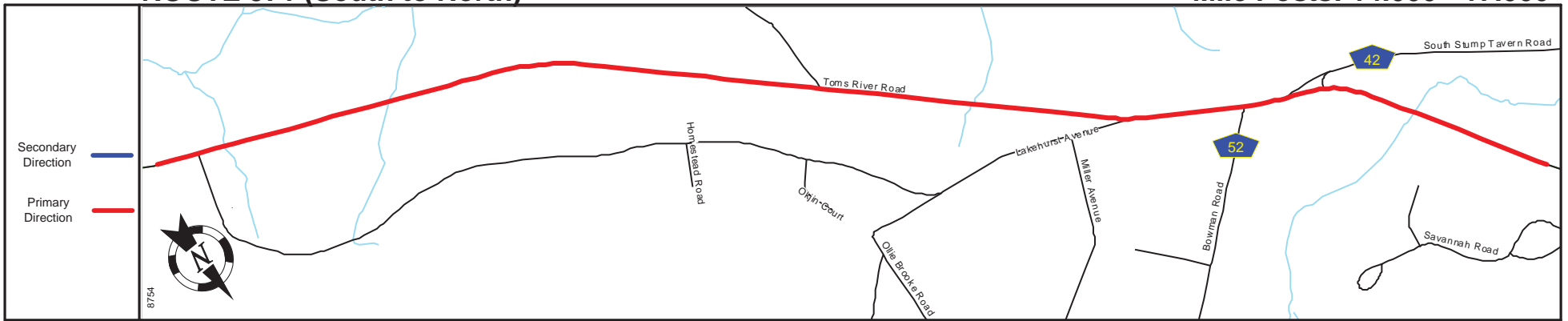
Street Name	Ridgeway Road	
Jurisdiction	County	
Functional Class	Urban Minor Arterial	
Federal Aid - NHS Sy	STP	
Control Section		
Speed Limit	50	
Number of Lanes	2	
Med. Type	None	
Med. Width	0	
Pavement	24	
Shoulder	12	4
Traffic Volume	12,275 (2014)	
Traffic Sta. ID	6-4-408	
Structure No.		
Enlarged Views		

SRI = 0000571

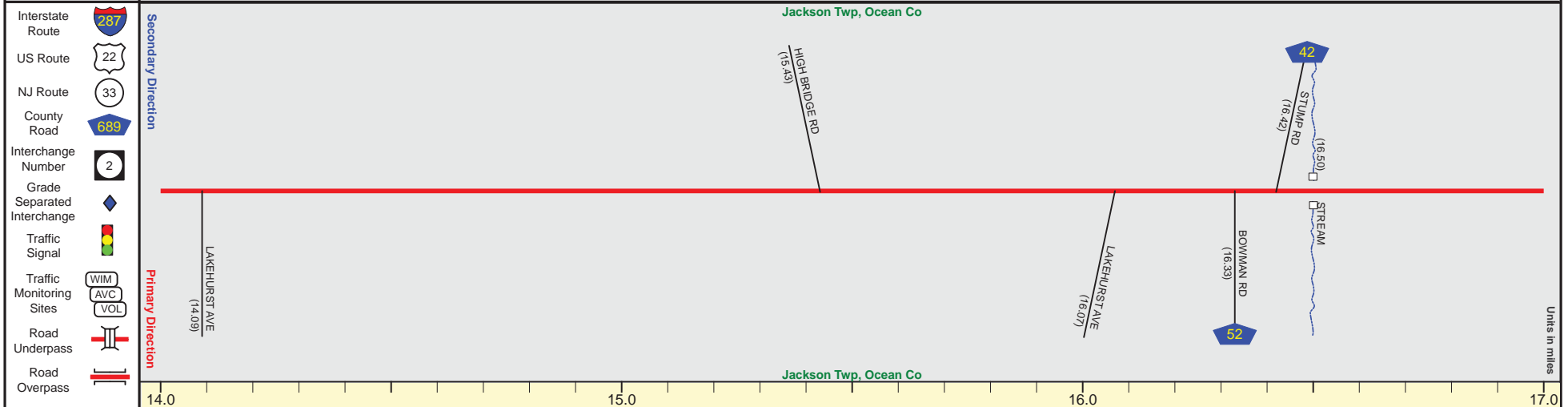
Date last inventoried: October 2012

# ROUTE 571 (South to North)

Mile Posts: 14.000 - 17.000



Pavement	
Shoulder	
Number of Lanes	
Speed Limit	
Street Name	



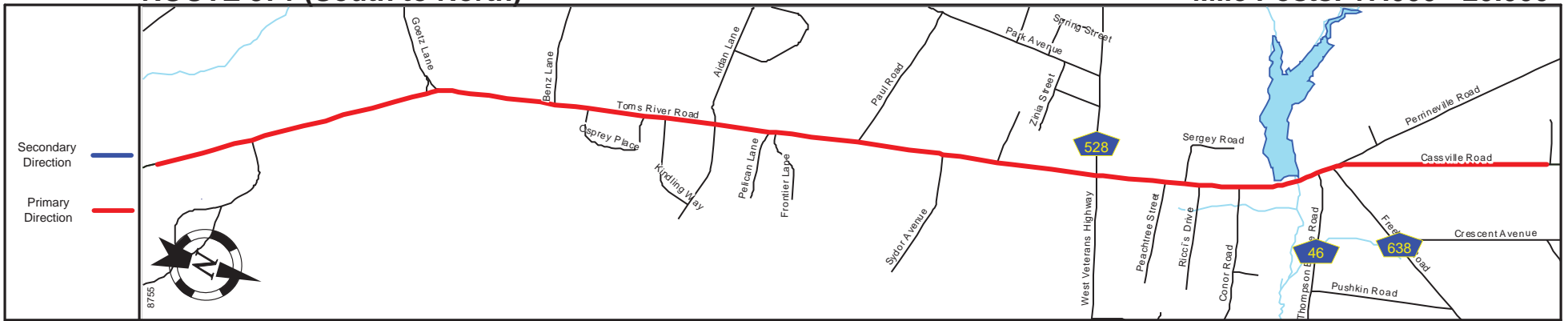
Street Name	Ridgeway Road	Toms River Road
Jurisdiction		County
Functional Class		Urban Minor Arterial
Federal Aid - NHS Sy		STP
Control Section		
Speed Limit		50
Number of Lanes		2
Med. Type		None
Med. Width		0
Pavement	24	36
Shoulder	4	6
Traffic Volume		
Traffic Sta. ID		
Structure No.		N/A
Enlarged Views		

SRI = 0000571\_\_

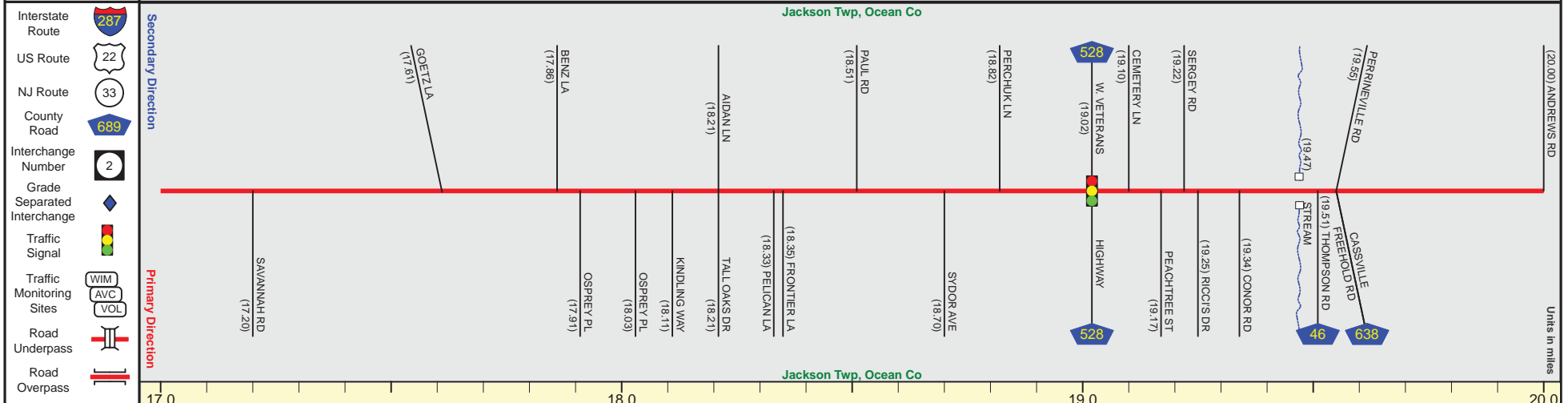
Date last inventoried: October 2012

# ROUTE 571 (South to North)

Mile Posts: 17.000 - 20.000



Pavement	
Shoulder	
Number of Lanes	
Speed Limit	
Street Name	



Street Name	Toms River Road		Cassville Road	
Jurisdiction	County			
Functional Class	Urban Minor Arterial			
Federal Aid - NHS Sy	STP			
Control Section				
Speed Limit	50		40	50
Number of Lanes	2			
Med. Type	None			
Med. Width	0			
Pavement	24			
Shoulder	2		4	
Traffic Volume	9,465 (2011)		11,387 (2014)	
Traffic Sta. ID	6-4-470		6-4-471	
Structure No.	N/A			
Enlarged Views				

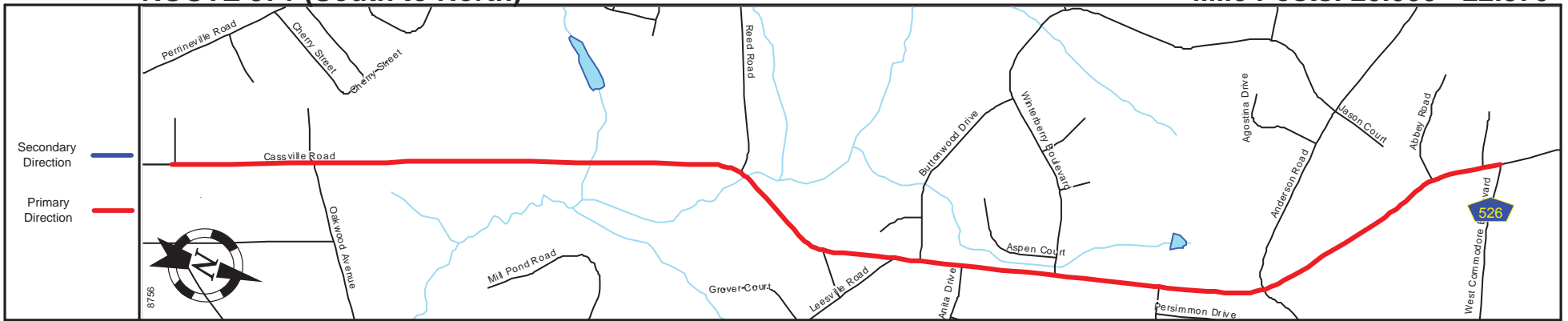
SRI = 0000571

Date last inventoried: October 2012

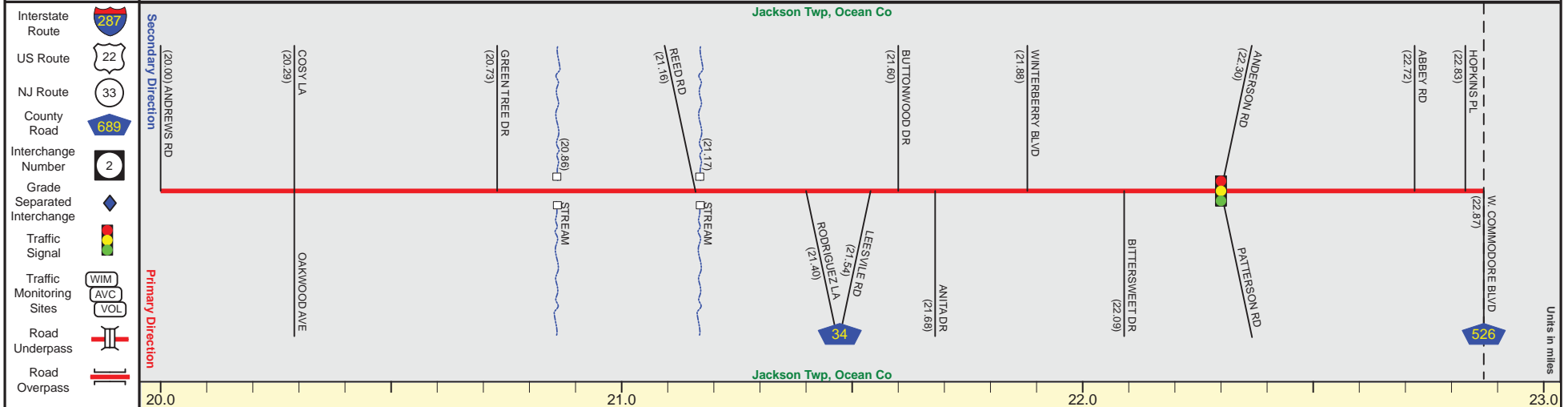


# ROUTE 571 (South to North)

Mile Posts: 20.000 - 22.870



Pavement	
Shoulder	
Number of Lanes	
Speed Limit	
Street Name	



Street Name	Cassville Road	
Jurisdiction	County	
Functional Class	Urban Minor Arterial	
Federal Aid - NHS Sy	STP	
Control Section		
Speed Limit	50	35
Number of Lanes	2	
Med. Type	None	
Med. Width	0	
Pavement	24	
Shoulder	4	12
Traffic Volume	8,540 (2012) 8,522 (2012) 8,574 (2012)	8,862 (2012)
Traffic Sta. ID	12mc11d 12mc11d12mc11d	6-4-472
Structure No.	N/A	N/A
Enlarged Views		

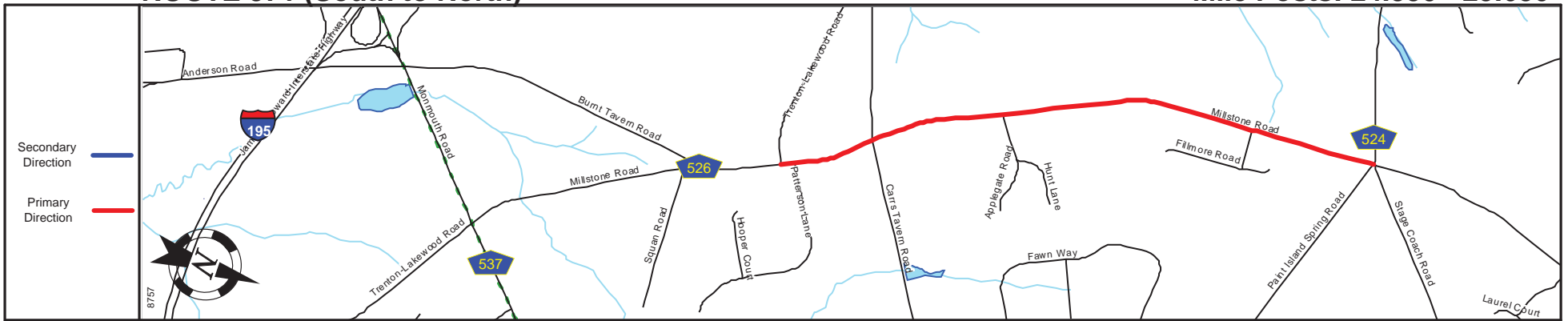
MP 22.87 = Begin Colic. With Rt 526 MP 19.49  
 MP 22.87-24.35 See Rt 526 MP 19.49-20.96

SRI = 0000571

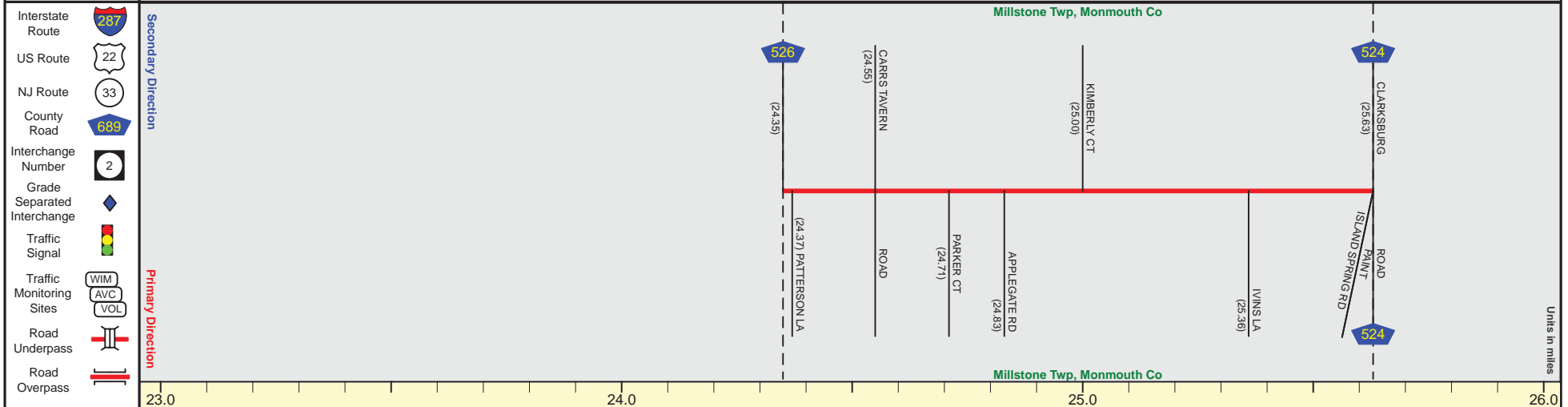
Date last inventoried: October 2012

# ROUTE 571 (South to North)

Mile Posts: 24.350 - 25.630



Pavement	
Shoulder	
Number of Lanes	
Speed Limit	
Street Name	



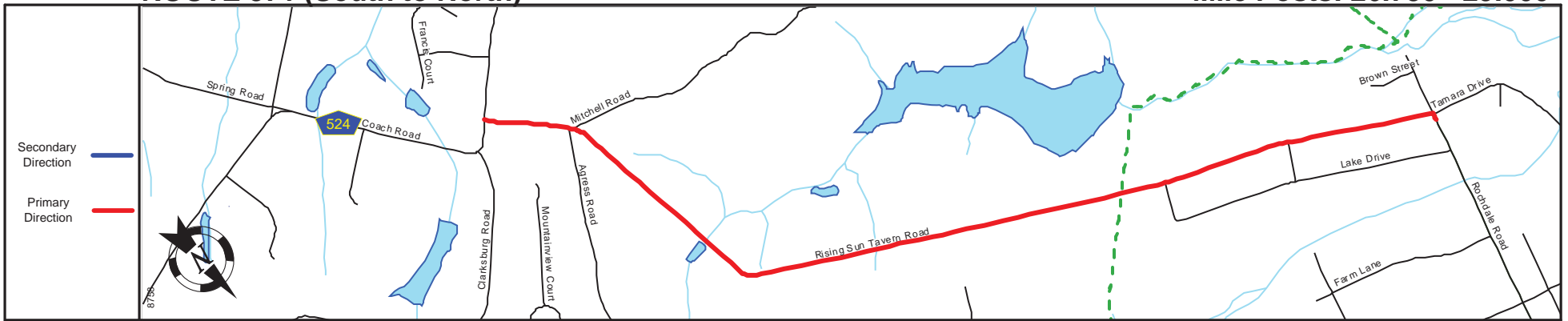
Street Name	Millstone Road
Jurisdiction	Municipal
Functional Class	Urban Major Collector
Federal Aid - NHS Sy	STP
Control Section	
Speed Limit	40 + 45
Number of Lanes	2
Med. Type	None
Med. Width	0
Pavement	24
Shoulder	4 + 2
Traffic Volume	5,778 (2011)
Traffic Sta. ID	6-9-436
Structure No.	
Enlarged Views	

SRI = 0000571

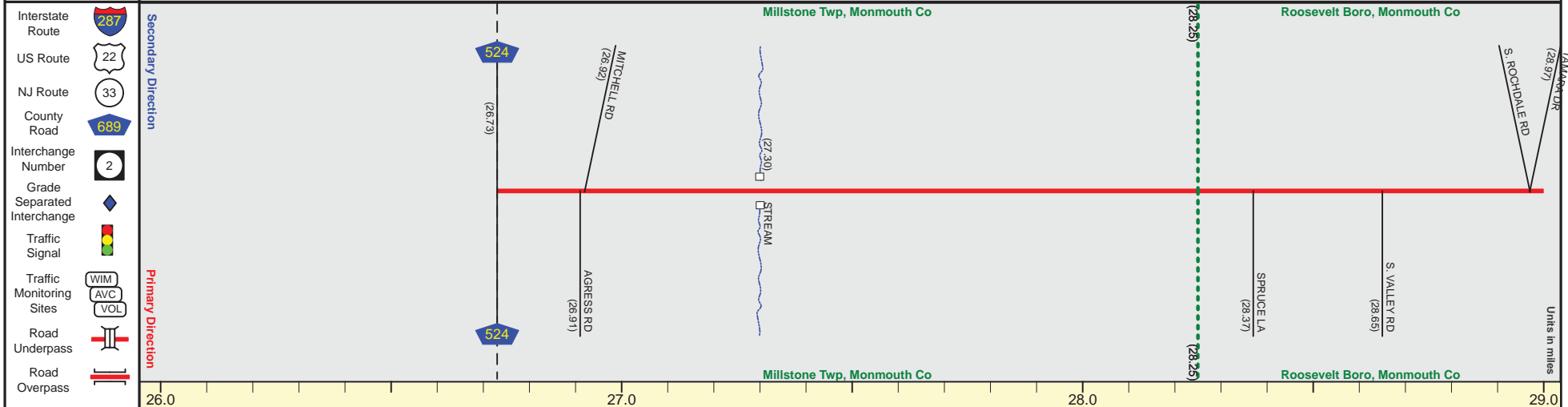
Date last inventoried: October 2012

# ROUTE 571 (South to North)

Mile Posts: 26.730 - 29.000



Pavement	
Shoulder	
Number of Lanes	
Speed Limit	
Street Name	



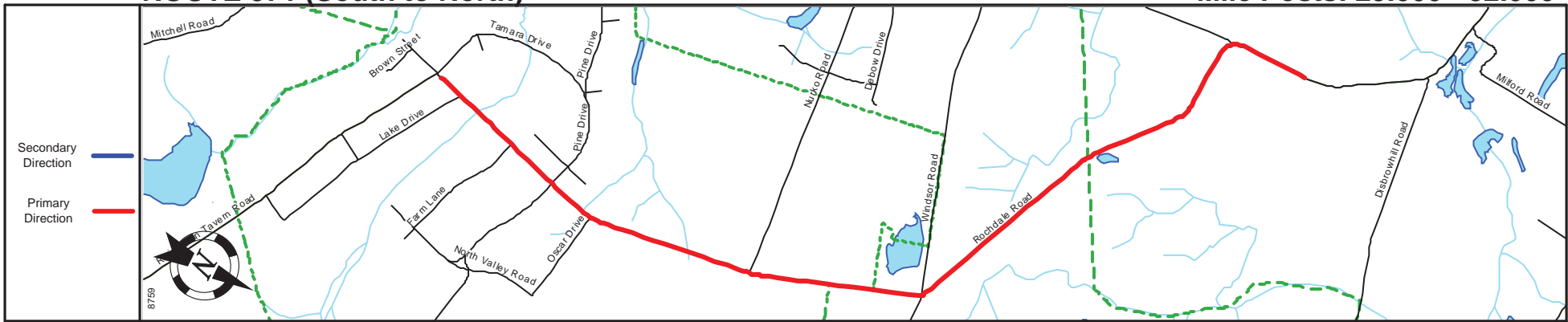
Street Name		Rising Sun Tavern Road	
Jurisdiction		County	
Functional Class		Urban Major Collector	Rural Major Collector
Federal Aid - NHS Sy		STP	
Control Section			
Speed Limit		45	35
Number of Lanes		2	
Med. Type		None	
Med. Width		0	
Pavement		24	
Shoulder		2	4
Traffic Volume		3,087 (2011)	
Traffic Sta. ID		6-4-473	
Structure No.		N/A	
Enlarged Views			

SRI = 0000571

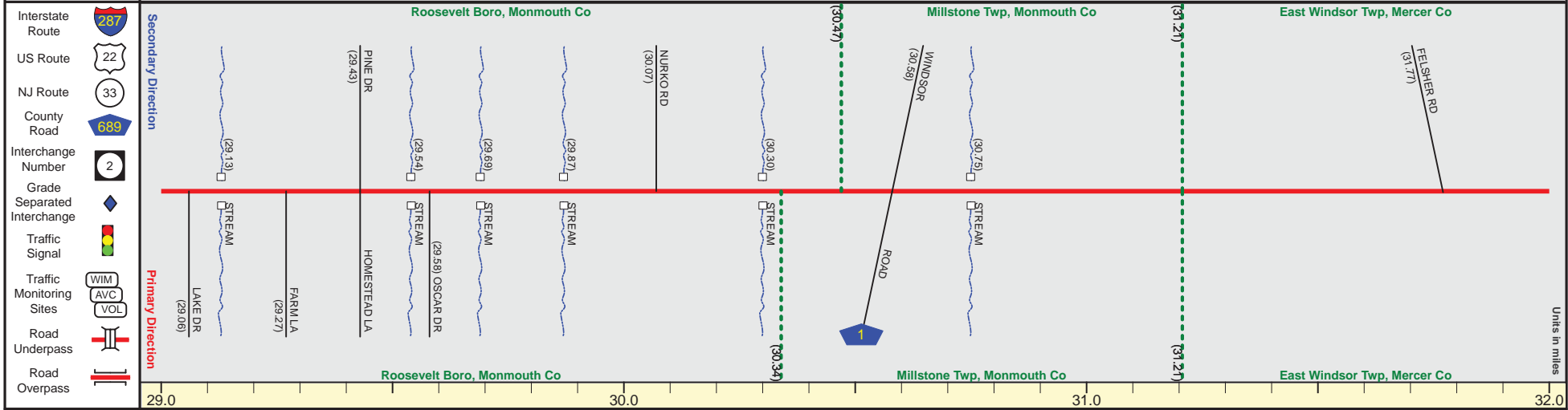
Date last inventoried: October 2012

# ROUTE 571 (South to North)

Mile Posts: 29.000 - 32.000



Pavement	
Shoulder	
Number of Lanes	
Speed Limit	
Street Name	



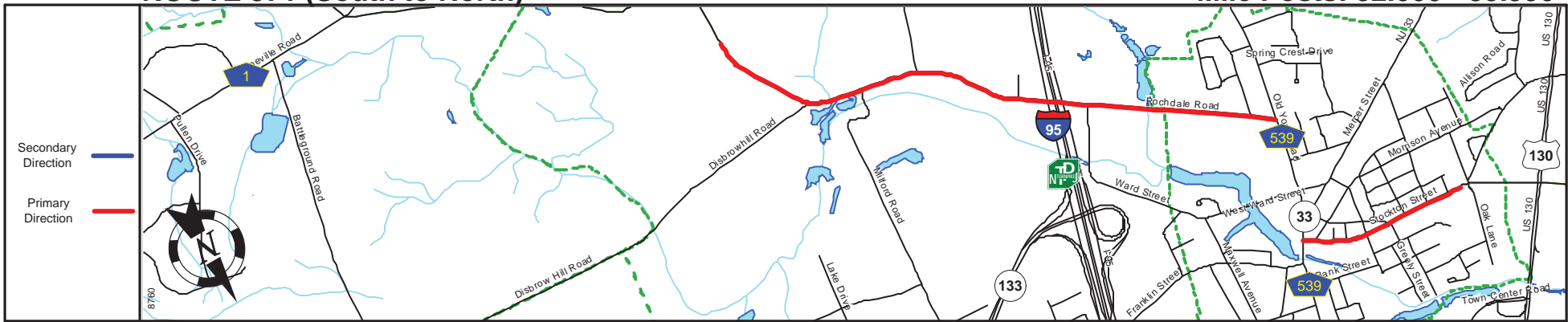
Street Name	Rochdale Road		
Jurisdiction	County		
Functional Class	Rural Major Collector	Urban Major Collector	Rural Major Collector
Federal Aid - NHS Sy	STP		
Control Section			
Speed Limit	35		
Number of Lanes	2		
Med. Type	None		
Med. Width	0		
Pavement	24		
Shoulder	4	1	2
Traffic Volume	4,724 (2012)		
Traffic Sta. ID	5-4-436		
Structure No.	N/A	N/A	N/A
Enlarged Views			

SRI = 0000571

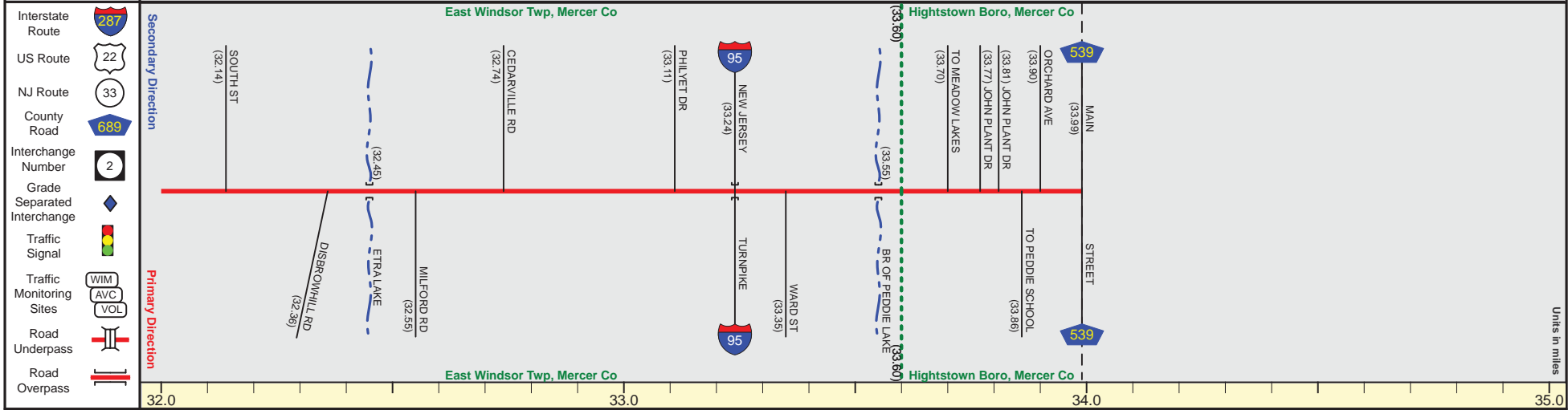
Date last inventoried: October 2012

# ROUTE 571 (South to North)

Mile Posts: 32.000 - 33.990



Pavement	
Shoulder	
Number of Lanes	
Speed Limit	
Street Name	



Street Name	Rochdale Road	
Jurisdiction	County	
Functional Class	Rural Major Collector	Urban Minor Arterial
Federal Aid - NHS Sy	STP	
Control Section		
Speed Limit	35	40
Number of Lanes	2	
Med. Type	None	
Med. Width	0	
Pavement	24	
Shoulder	2	
Traffic Volume	3,784 (2011)	3,666 (2012)
Traffic Sta. ID	5-4-437	12115
Structure No.	N/A	67,08
Enlarged Views		

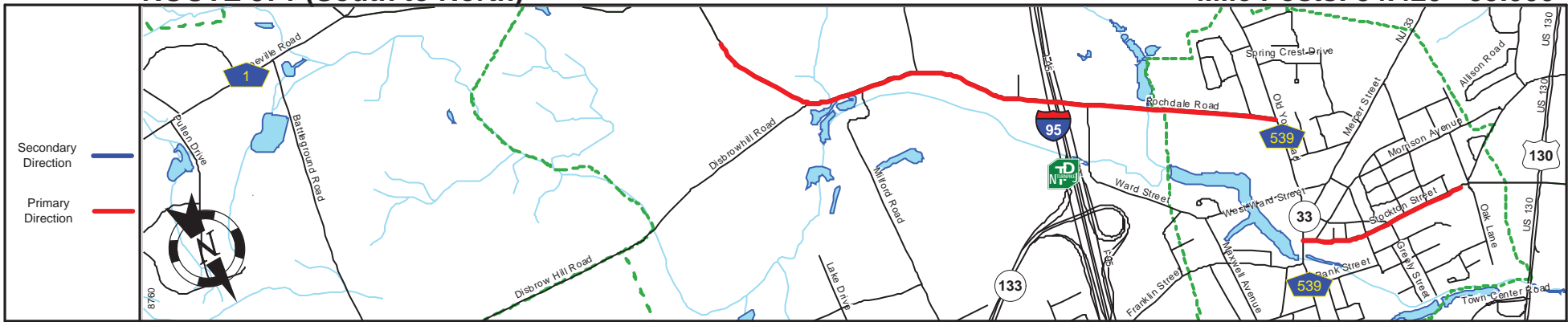
MP 34.46-34.52 See NJ 33 MP 14.15-14.21  
MP 33.99-34.46 See RI 539 MP 51.55-51.92

SRI = 0000571

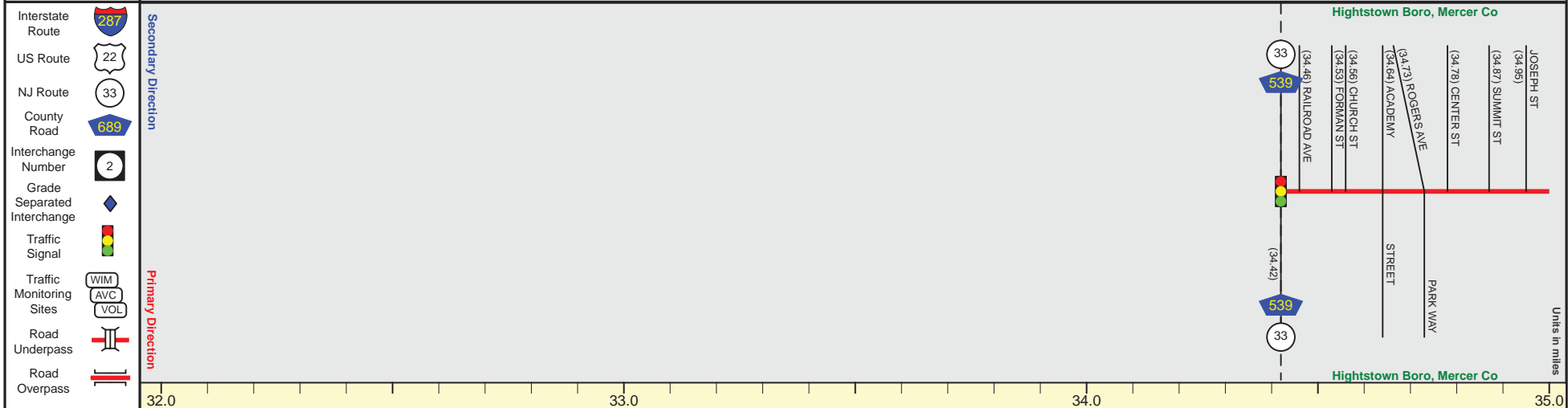
Date last inventoried: October 2012

# ROUTE 571 (South to North)

Mile Posts: 34.420 - 35.000



Pavement	
Shoulder	
Number of Lanes	
Speed Limit	
Street Name	



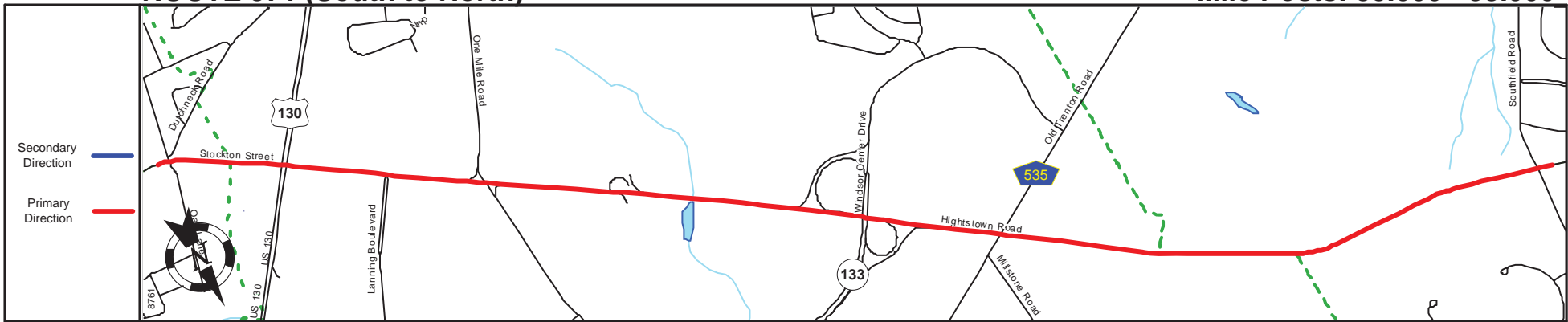
Street Name	Stockton Street
Jurisdiction	County
Functional Class	Urban Minor Arterial
Federal Aid - NHS Sy	STP
Control Section	
Speed Limit	25
Number of Lanes	2
Med. Type	None
Med. Width	0
Pavement	28
Shoulder	0
Traffic Volume	
Traffic Sta. ID	
Structure No.	
Enlarged Views	

SRI = 0000571

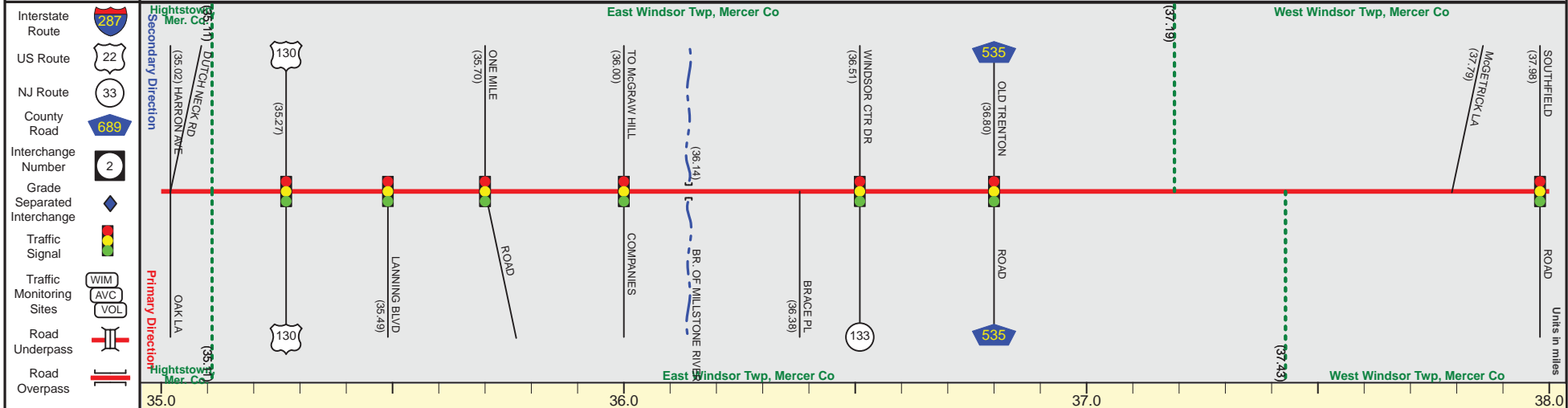
Date last inventoried: October 2012

# ROUTE 571 (South to North)

Mile Posts: 35.000 - 38.000



Pavement	
Shoulder	
Number of Lanes	
Speed Limit	
Street Name	



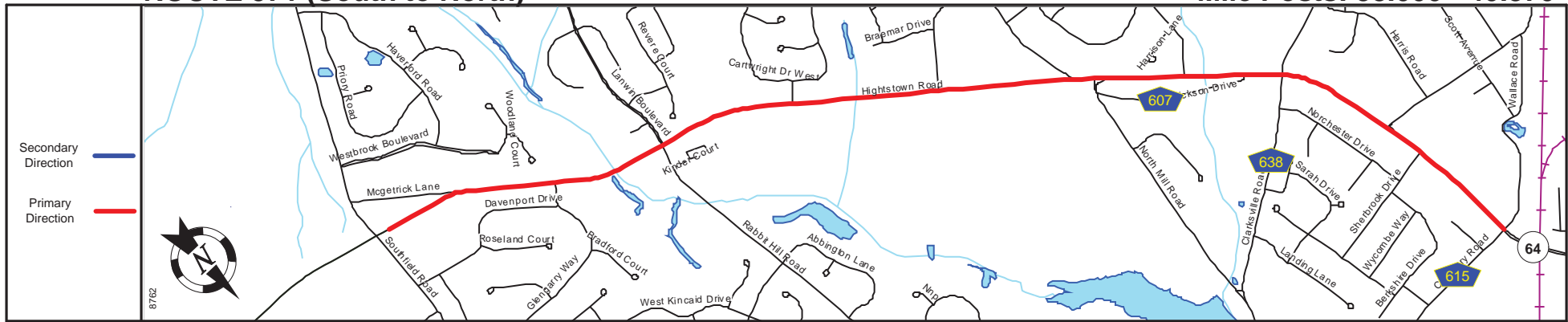
Street Name	Stockton Street				Hightstown Road	
Jurisdiction					County	
Functional Class			Urban Minor Arterial			Urban Principal Arterial
Federal Aid - NHS Sy			STP			NHS
Control Section						
Speed Limit	25		45			50
Number of Lanes	2				4	
Med. Type					None	
Med. Width					0	
Pavement	28			60		48
Shoulder			0			1
Traffic Volume	10,328 (2012)					19,222 (2012)
Traffic Sta. ID	5-6-167					12116
Structure No.				N/A		
Enlarged Views						

SRI = 0000571\_\_

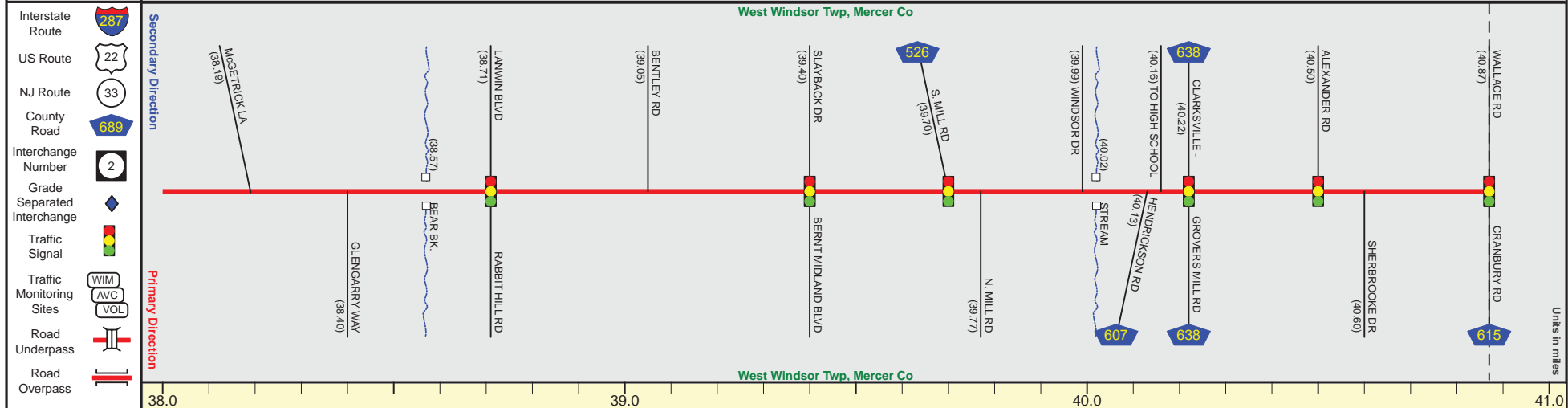
Date last inventoried: October 2012

# ROUTE 571 (South to North)

Mile Posts: 38.000 - 40.870



Pavement	
Shoulder	
Number of Lanes	
Speed Limit	
Street Name	



SRI = 0000571

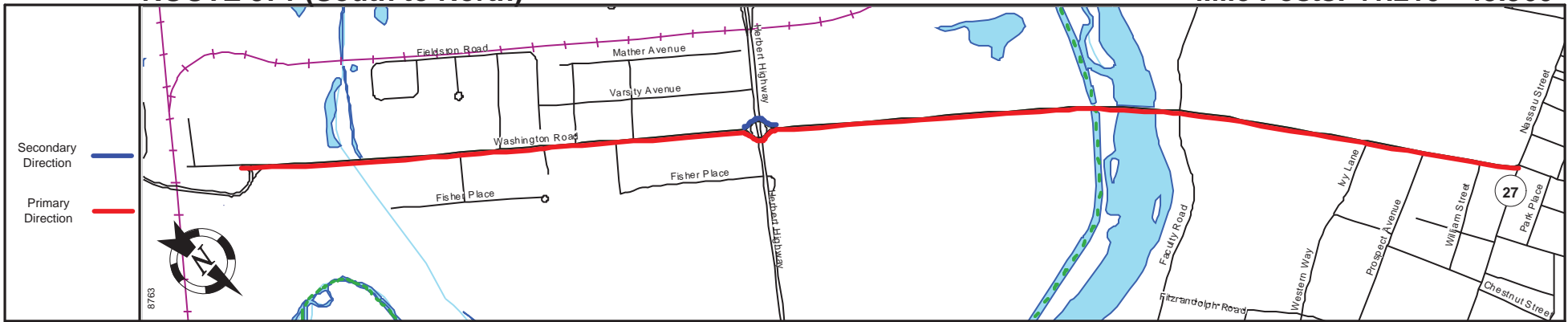
Date last inventoried: October 2012

14,211 (2012) 14,868 (2012)  
 13,940 (2012) 14,868 (2012)  
 12mc13b12mc  
 12mc13b12mc

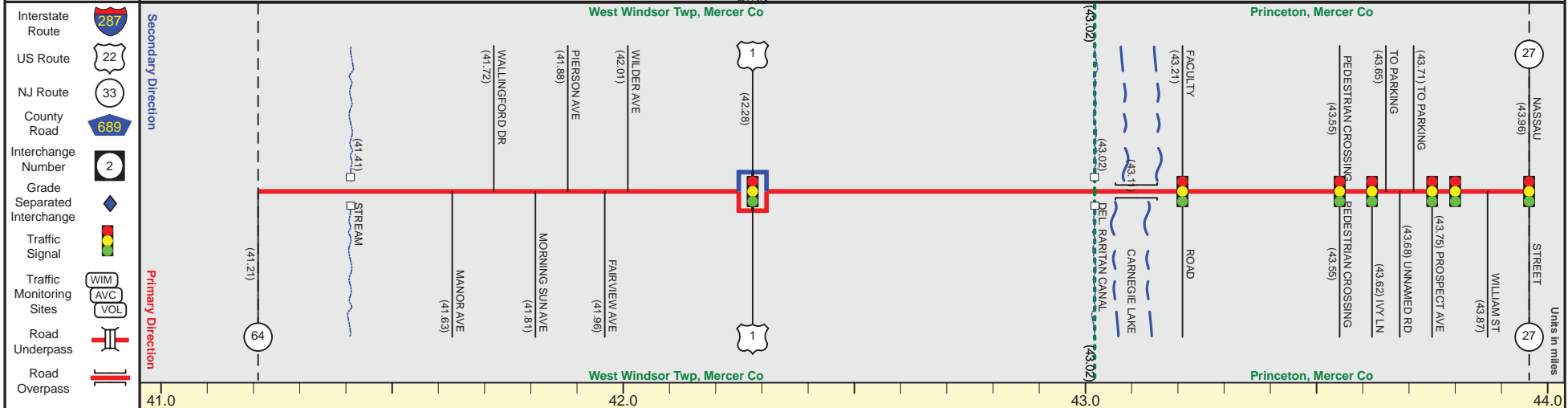


# ROUTE 571 (South to North)

Mile Posts: 41.210 - 43.960



Pavement	26
Shoulder	0
Number of Lanes	1
Speed Limit	40
Street Name	Washington Road



Street Name	Washington Road	
Jurisdiction	County	Municipal
Functional Class	Urban Principal Arterial	
Federal Aid - NHS Sy	NHS	
Control Section		
Speed Limit	40	50
Number of Lanes	2	2
Med. Type	None	None
Med. Width	0	0
Pavement	26	24
Shoulder	1	0
Traffic Volume	12,499 (2012)	
Traffic Sta. ID	5-4,439	
Structure No.	N/A	N/A
Enlarged Views		

SRI = 0000571

Date last inventoried: October 2012

End Rt. 571 MP=43.96