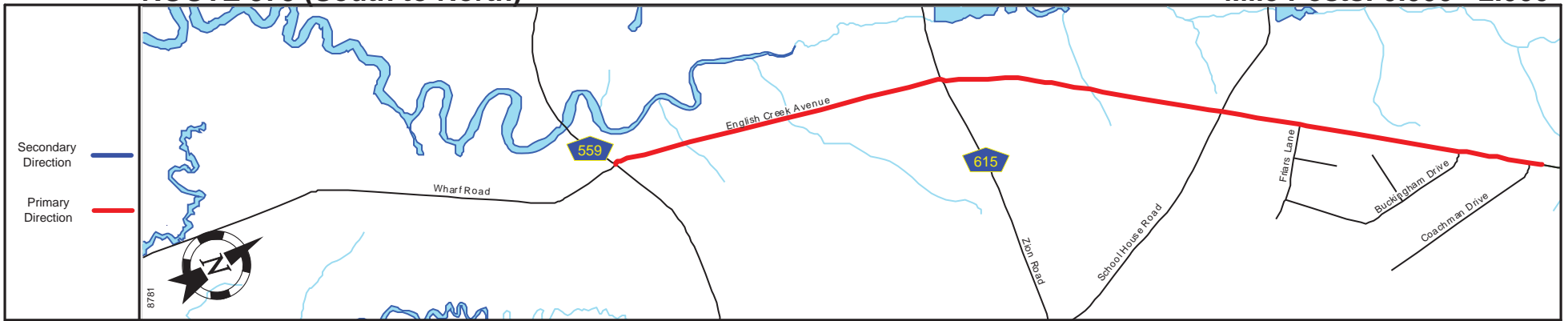
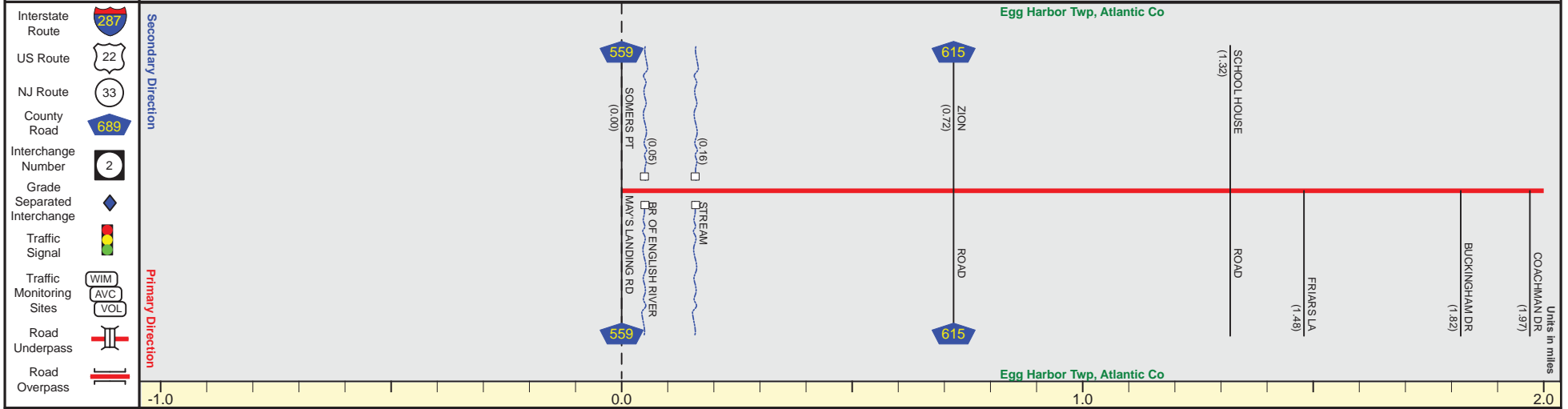


ROUTE 575 (South to North)

Mile Posts: 0.000 - 2.000



Pavement	
Shoulder	
Number of Lanes	
Speed Limit	
Street Name	



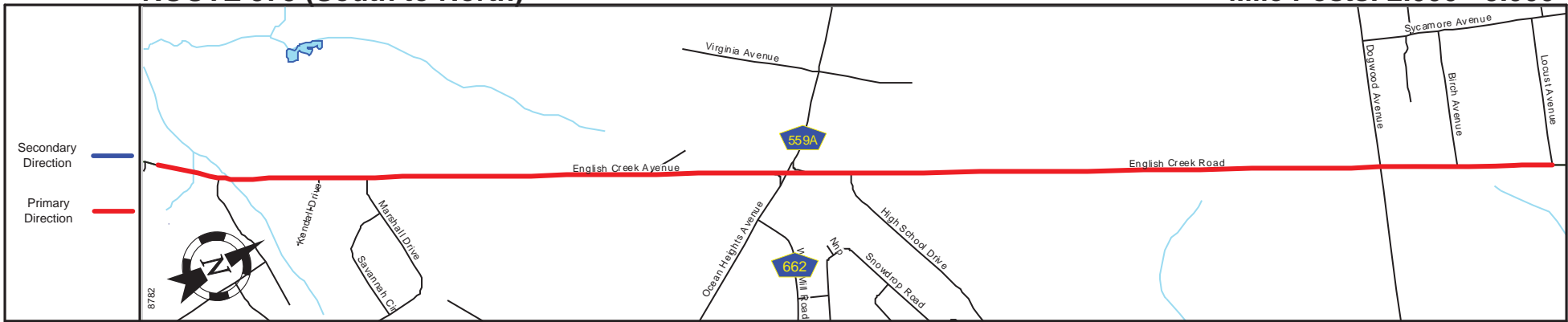
Street Name	English Creek Avenue		
Jurisdiction	County		
Functional Class	Urban Minor Arterial		
Federal Aid - NHS Sy	STP		
Control Section	Begin Rt. 575 MF=0.00		
Speed Limit	50		
Number of Lanes	2		
Med. Type	None		
Med. Width	0		
Pavement	24		
Shoulder	1		
Traffic Volume	649 (2010)	1,371 (2011)	3,143 (2012) 2,938 (2012) 3,166 (2012)
Traffic Sta. ID	8D5C101	8-5-413	12ms7a 12ms7a 12ms7a
Structure No.	N/A	N/A	
Enlarged Views			

SRI = 0000575__

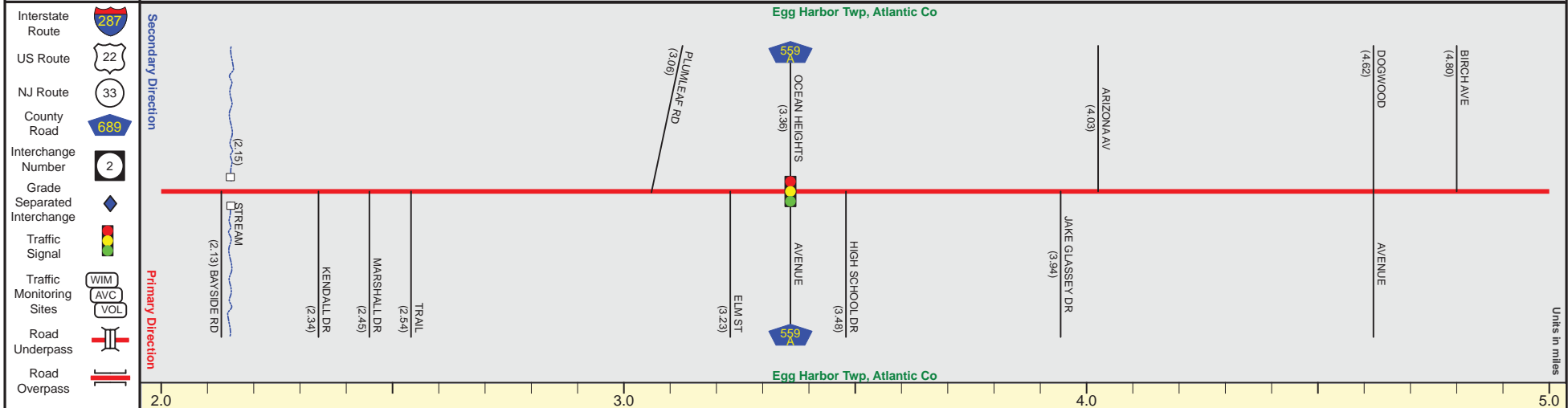
Date last inventoried: June 2012

ROUTE 575 (South to North)

Mile Posts: 2.000 - 5.000



Pavement	
Shoulder	
Number of Lanes	
Speed Limit	
Street Name	



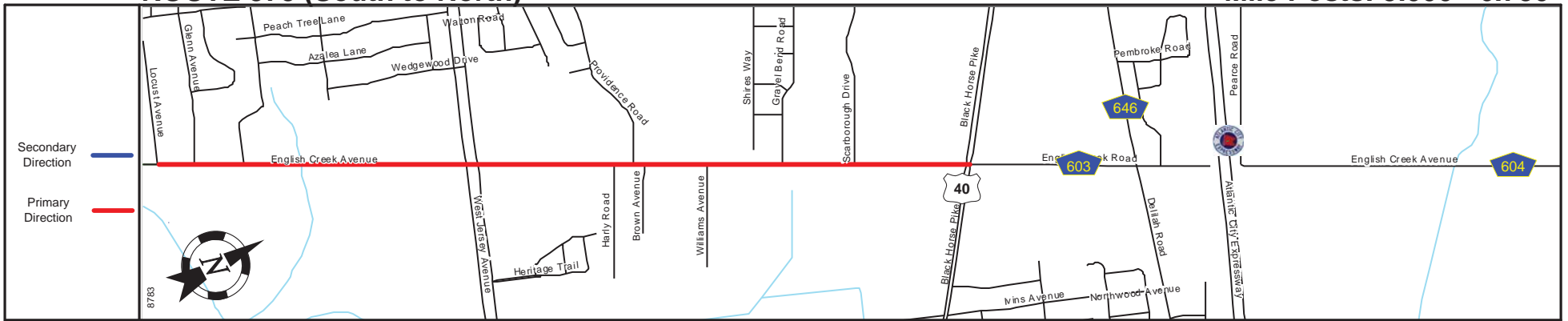
Street Name	English Creek Avenue		+	English Creek Road		+	English Creek Avenue	
Jurisdiction	County							
Functional Class	Urban Minor Arterial							
Federal Aid - NHS Sy	STP							
Control Section								
Speed Limit	50							
Number of Lanes	2							
Med. Type	None							
Med. Width	0							
Pavement	24							
Shoulder	1		+	4		+	2	
Traffic Volume	5,721 (2012)			14,952 (2012)			13,272 (2011)	
Traffic Sta. ID	12Q134			12Q135			8-4-432	
Structure No.	N/A							
Enlarged Views								

SRI = 0000575__

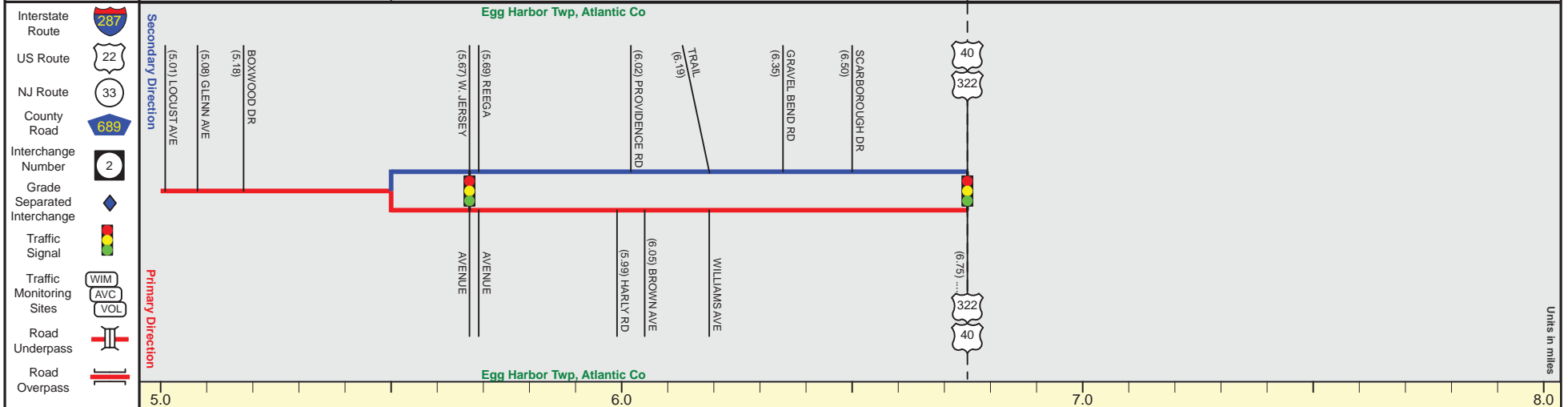
Date last inventoried: June 2012

ROUTE 575 (South to North)

Mile Posts: 5.000 - 6.750



Pavement		12	
Shoulder	2		1
Number of Lanes		1	
Speed Limit		50	
Street Name	English Creek Avenue		



Street Name	English Creek Avenue		
Jurisdiction	County		
Functional Class	Urban Minor Arterial		
Federal Aid - NHS Sy	STP		
Control Section			
Speed Limit	50		
Number of Lanes	2		1
Med. Type	None		Painted/Unprotected
Med. Width	0		VAR
Pavement	24		12
Shoulder	2	1	2
Traffic Volume	19,434 (2013)		
Traffic Sta. ID	090121		
Structure No.			
Enlarged Views			

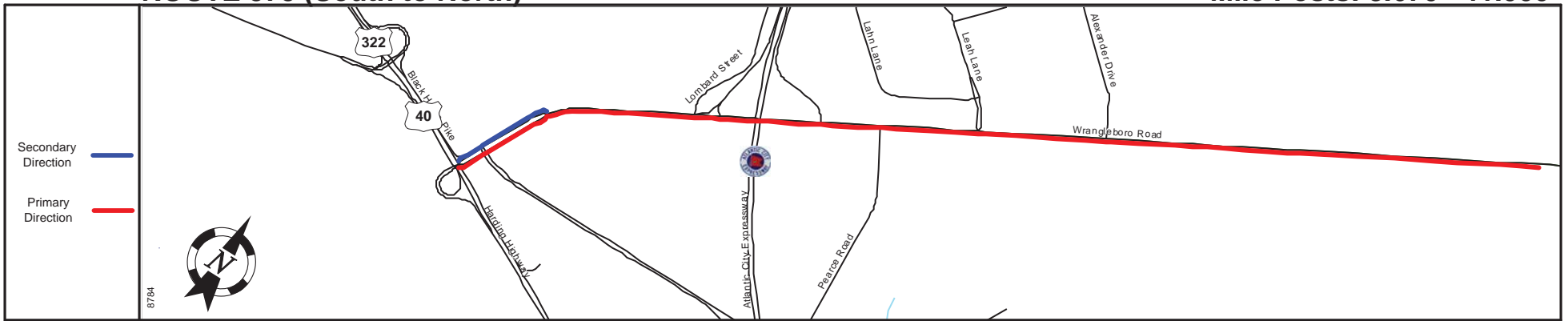
MP 6.75 = Begin Conc. With US 40 MP 53.85
 MF 6.75-8.67 See US 40 MP 53.85-51.93

SRI = 0000575__

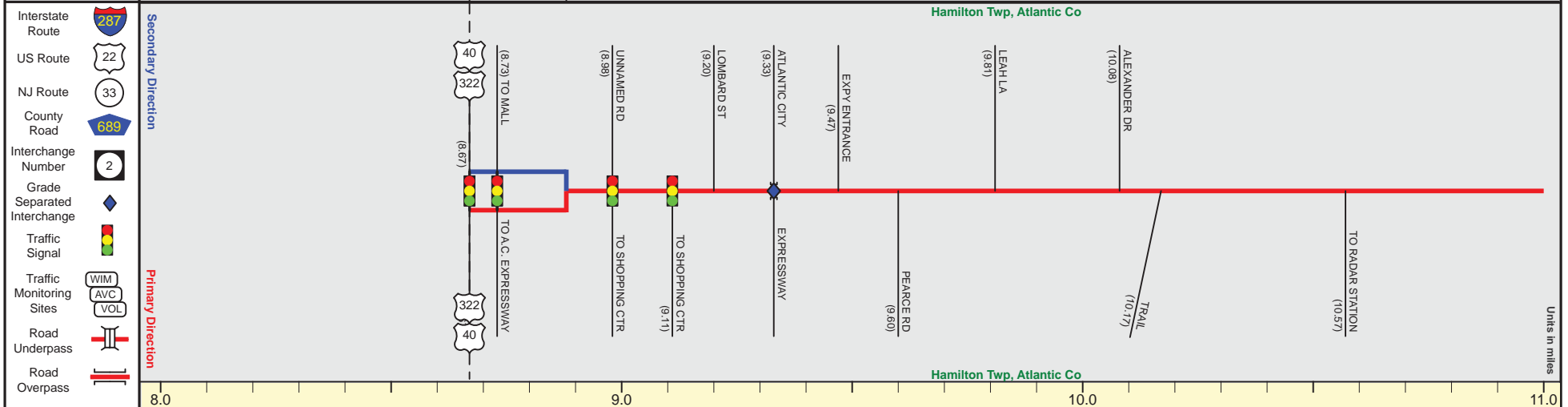
Date last inventoried: June 2012

ROUTE 575 (South to North)

Mile Posts: 8.670 - 11.000



Pavement	36
Shoulder	0
Number of Lanes	3
Speed Limit	25
Street Name	Wrangleboro Road



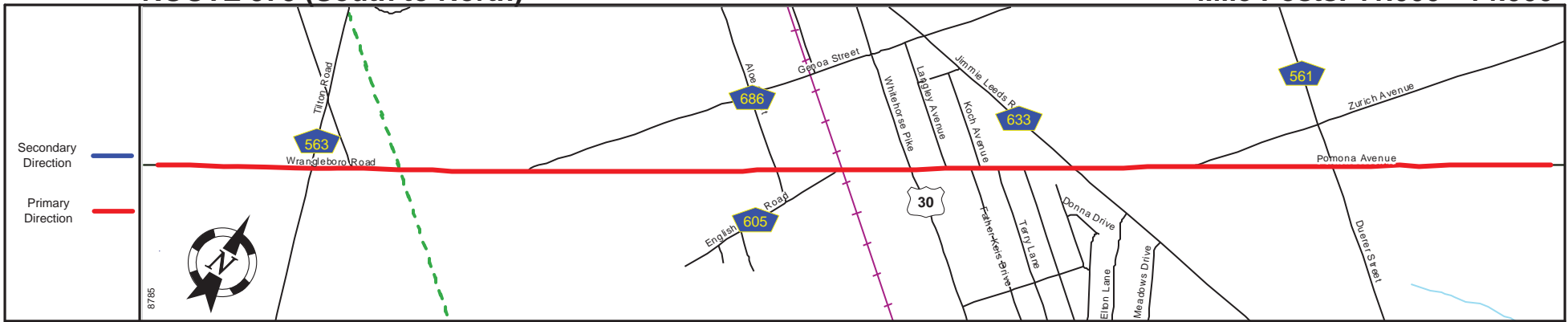
Street Name	Wrangleboro Road			
Jurisdiction	County			
Functional Class	Urban Minor Arterial			
Federal Aid - NHS Sy	STP			
Control Section				
Speed Limit	25			
Number of Lanes	3	4		
Med. Type	Curbed	None		
Med. Width	20	0		
Pavement	36	60	34	24
Shoulder	0	1	10	1
Traffic Volume	13,618 (2010)			
Traffic Sta. ID	8-4-424			
Structure No.	N/A			
Enlarged Views				

SRI = 0000575__

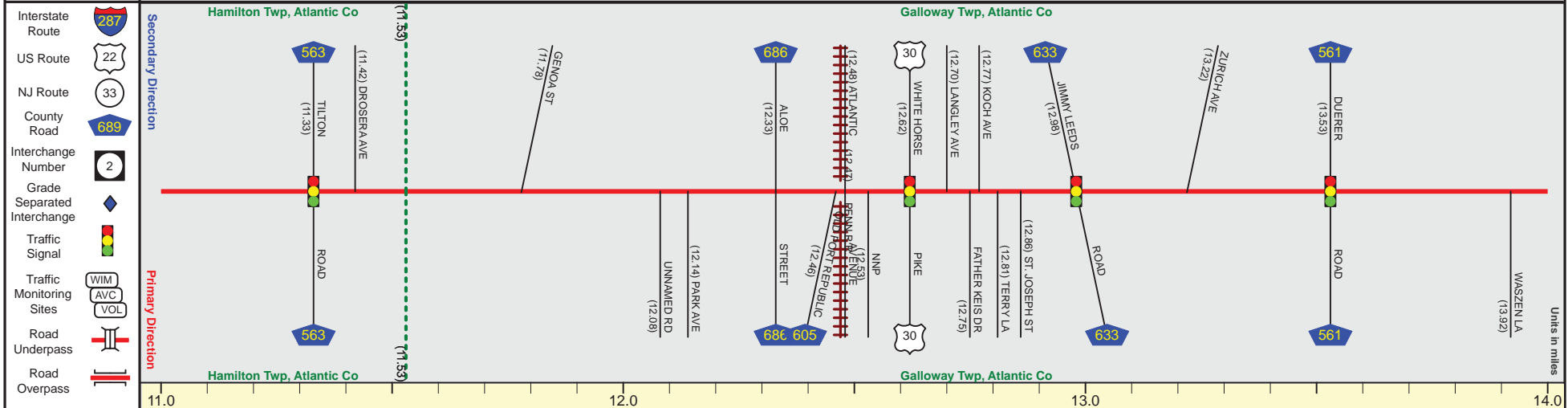
Date last inventoried: June 2012

ROUTE 575 (South to North)

Mile Posts: 11.000 - 14.000



Pavement	
Shoulder	
Number of Lanes	
Speed Limit	
Street Name	



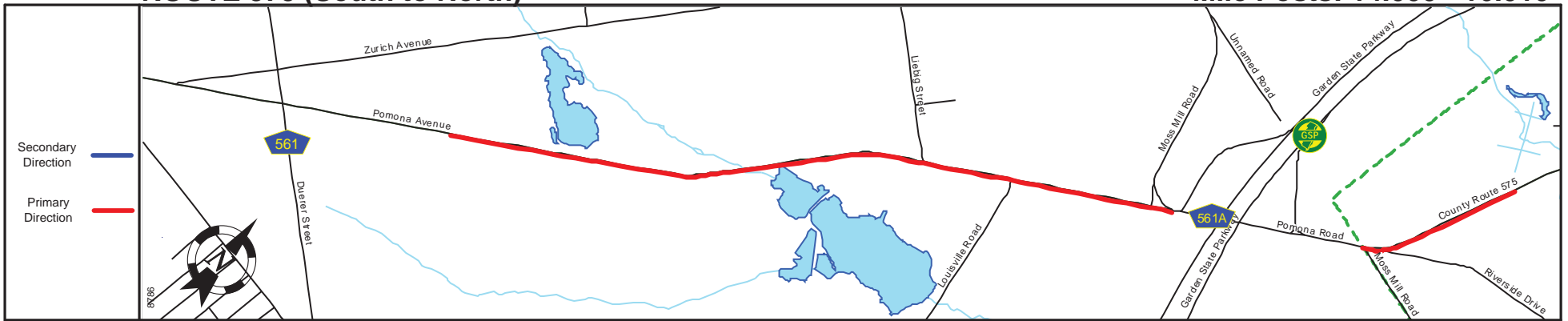
Street Name	Wrangleboro Road		Pomona Avenue	
Jurisdiction	County			
Functional Class	Urban Minor Arterial			
Federal Aid - NHS Sy	STP			
Control Section				
Speed Limit	25	50	40	50
Number of Lanes	4	3	2	
Med. Type	None			
Med. Width	0			
Pavement	24	40	22	
Shoulder	1	6	1	1
Traffic Volume				
Traffic Sta. ID				
Structure No.				
Enlarged Views				

SRI = 0000575__

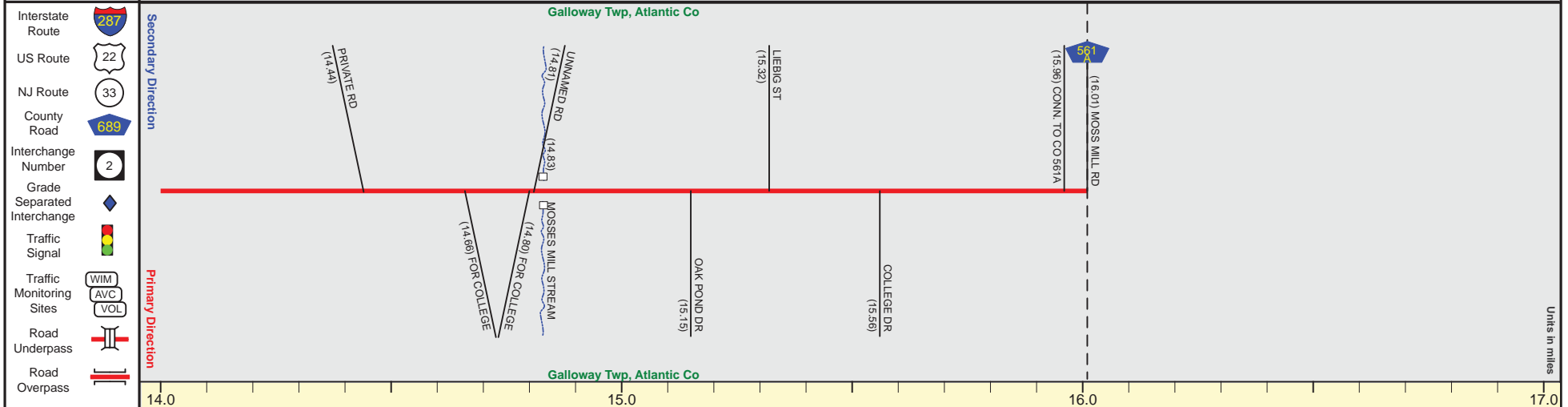
Date last inventoried: June 2012

ROUTE 575 (South to North)

Mile Posts: 14.000 - 16.010



Pavement	
Shoulder	
Number of Lanes	
Speed Limit	
Street Name	



Street Name	Pomona Avenue	
Jurisdiction	County	
Functional Class	Urban Minor Arterial	
Federal Aid - NHS Sy	STP	
Control Section		
Speed Limit	50	
Number of Lanes	2	
Med. Type	None	
Med. Width	0	
Pavement	22	
Shoulder	1	
Traffic Volume		6,092 (2013)
Traffic Sta. ID		8d5c106
Structure No.	N/A	
Enlarged Views		

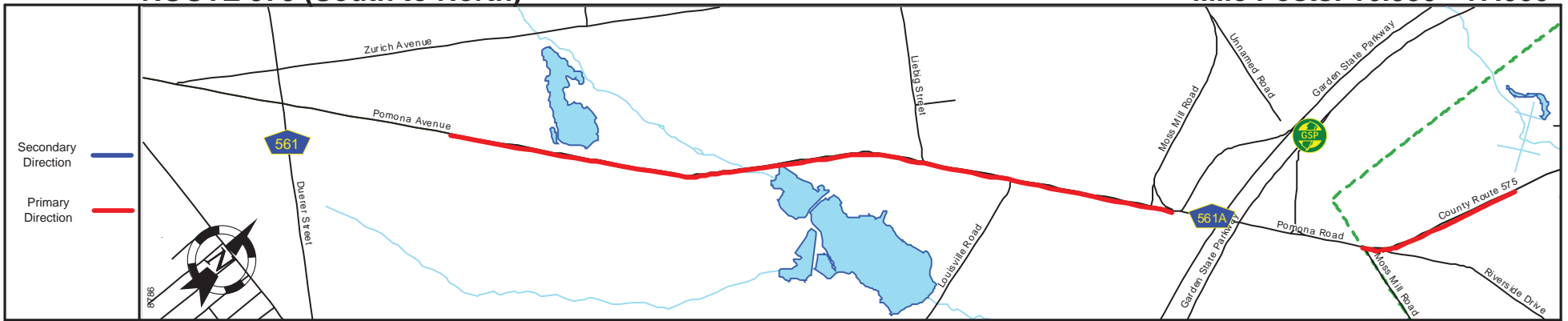
MP 16.01 = Begin Point With Rt. 561
 Alternate MP 6.04
 MP 16.01-16.55 See Rt. 561 Alternate MP
 6.04-6.58

SRI = 0000575

Date last inventoried: June 2012

ROUTE 575 (South to North)

Mile Posts: 16.550 - 17.000



Pavement	
Shoulder	
Number of Lanes	
Speed Limit	
Street Name	

Interstate Route

US Route

NJ Route

County Road

Interchange Number

Grade Separated Interchange

Traffic Signal

Traffic Monitoring Sites

Road Underpass

Road Overpass

Port Republic City, Atlantic Co

Port Republic City, Atlantic Co

Secondary Direction

Primary Direction

Street Name	County Route 575
Jurisdiction	County
Functional Class	Urban Major Collector
Federal Aid - NHS Sy	STP
Control Section	
Speed Limit	25 + 40
Number of Lanes	2
Med. Type	None
Med. Width	0
Pavement	22
Shoulder	4
Traffic Volume	
Traffic Sta. ID	
Structure No.	
Enlarged Views	

SRI = 0000575__

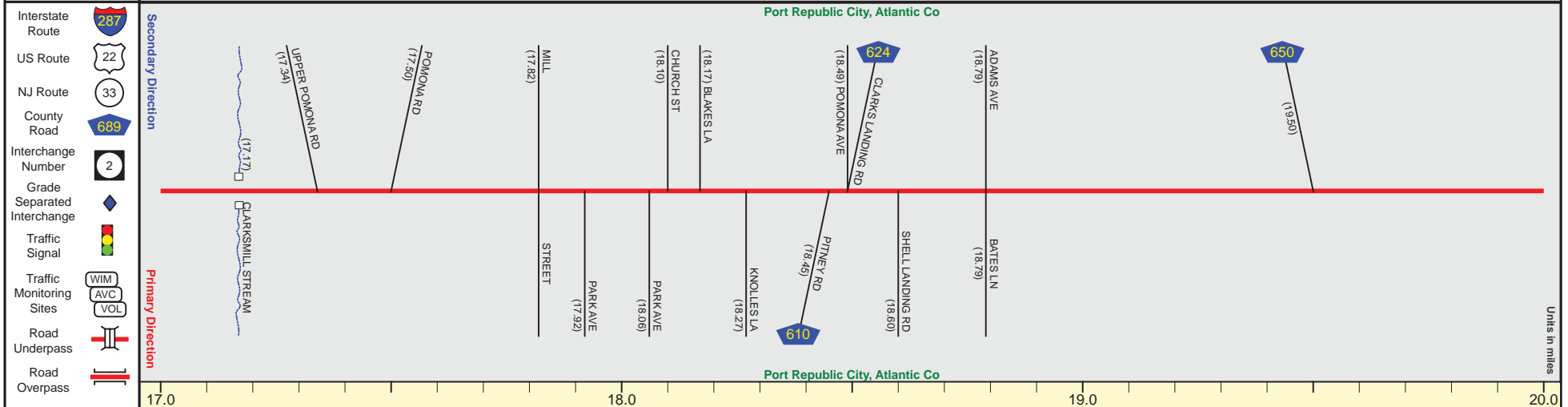
Date last inventoried: June 2012

ROUTE 575 (South to North)

Mile Posts: 17.000 - 20.000



Pavement	
Shoulder	
Number of Lanes	
Speed Limit	
Street Name	



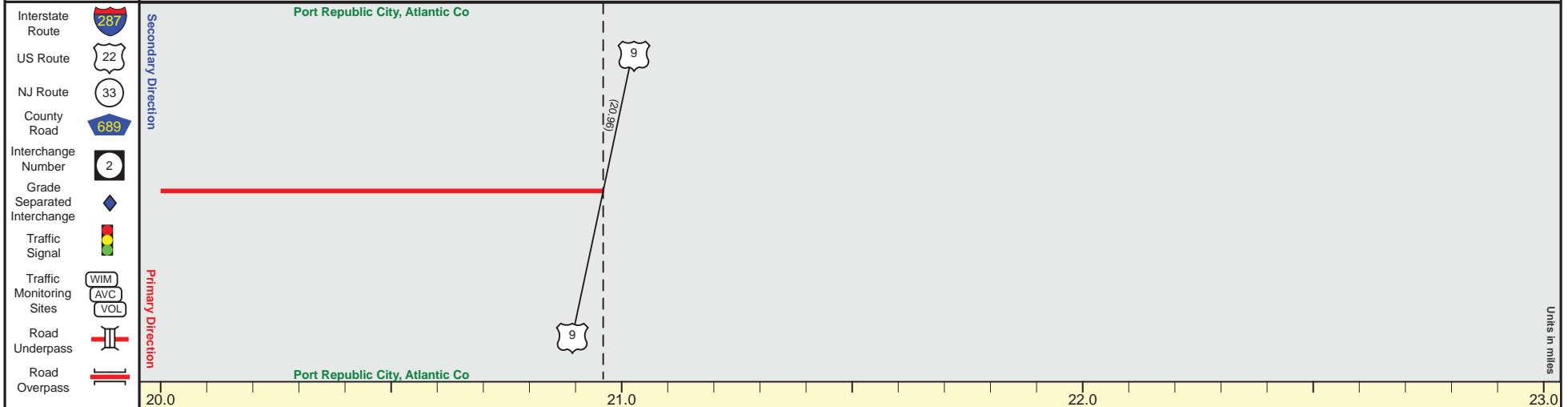
Street Name	County Route 575		Main Street	
Jurisdiction	County			
Functional Class	Urban Major Collector		Rural Major Collector	
Federal Aid - NHS Sy	STP			
Control Section				
Speed Limit	40	25	35	40
Number of Lanes	2			
Med. Type	None			
Med. Width	0			
Pavement	22	20	22	
Shoulder	4	1	0	1
Traffic Volume	301 (2011)		786 (2013)	
Traffic Sta. ID	8-5-410		8d5c107	
Structure No.	N/A			
Enlarged Views				

SRI = 0000575__

Date last inventoried: June 2012



Pavement	
Shoulder	
Number of Lanes	
Speed Limit	
Street Name	



Street Name	Main Street	
Jurisdiction	County	
Functional Class	Rural Major Collector	
Federal Aid - NHS Sy	STP	
Control Section		End Rt. 575 MP=20.96
Speed Limit	40	
Number of Lanes	2	
Med. Type	None	
Med. Width	0	
Pavement	22	
Shoulder	1	
Traffic Volume	934 (2011)	
Traffic Sta. ID	110114	
Structure No.		
Enlarged Views		