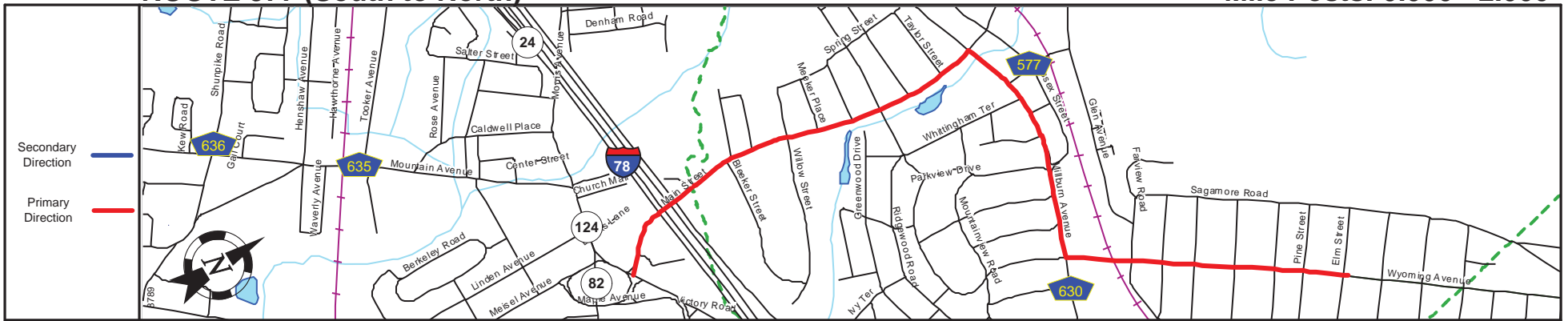
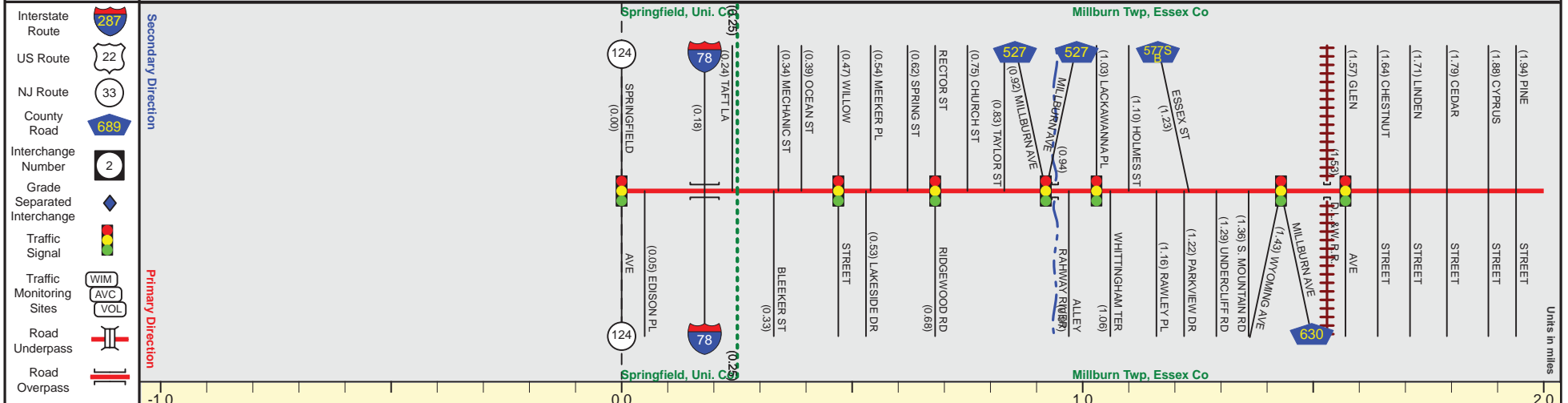


# ROUTE 577 (South to North)

Mile Posts: 0.000 - 2.000



Pavement	
Shoulder	
Number of Lanes	
Speed Limit	
Street Name	



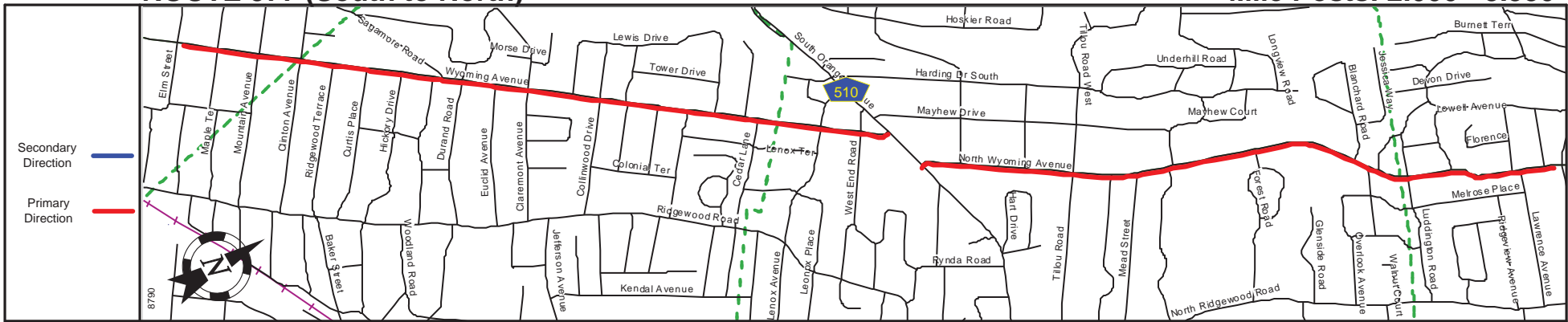
Street Name		Main Street	Millburn Avenue	Wyoming Avenue
Jurisdiction		Municipal	County	
Functional Class		Urban Principal Arterial		Urban Minor Arterial
Federal Aid - NHS Sy		NHS		STP
Control Section	Begin Rt. 577 MF=0.00			
Speed Limit		NOT POSTED	25	35
Number of Lanes		2	3	4
Med. Type		None		
Med. Width		0		
Pavement		36	40	48
Shoulder				30
Traffic Volume		17,170 (2010)	9,922 (2010)	24
Traffic Sta. ID		092014	090723	
Structure No.		2010169	N/A	N/A
Enlarged Views				

SRI = 0000577

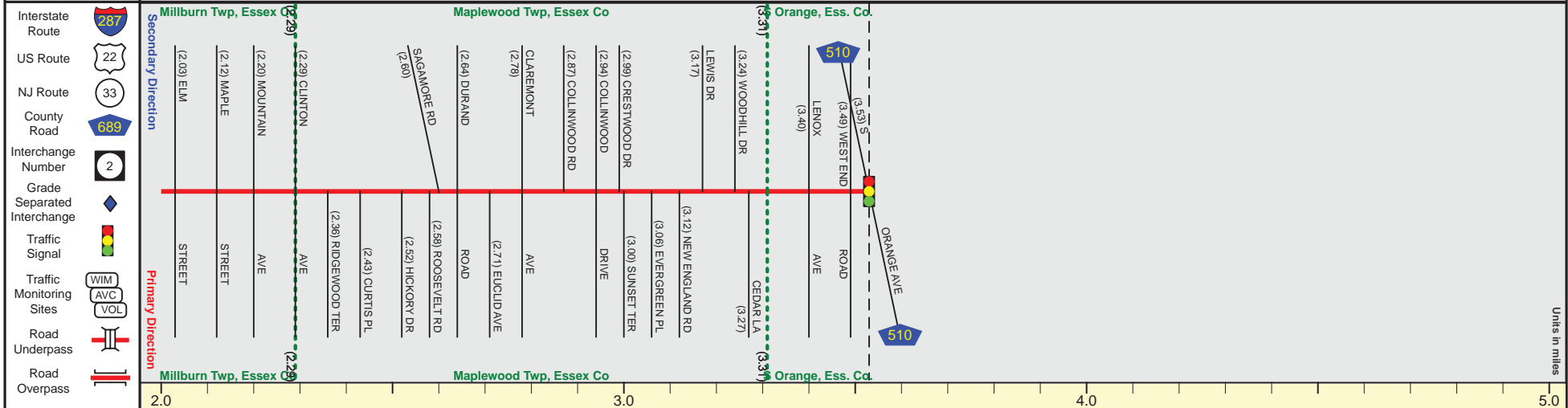
Date last inventoried: June 2012

# ROUTE 577 (South to North)

Mile Posts: 2.000 - 3.530



Pavement	
Shoulder	
Number of Lanes	
Speed Limit	
Street Name	



Street Name	Wyoming Avenue
Jurisdiction	County
Functional Class	Urban Minor Arterial
Federal Aid - NHS Sy	STP
Control Section	
Speed Limit	35
Number of Lanes	2
Med. Type	None
Med. Width	0
Pavement	24
Shoulder	8
Traffic Volume	
Traffic Sta. ID	
Structure No.	
Enlarged Views	

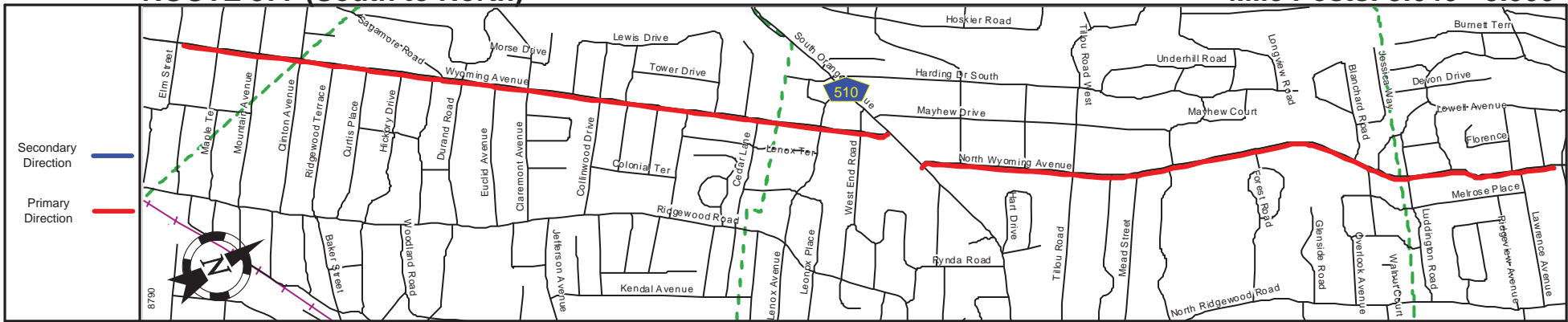
MP 3.53 = Begin Conn. With Rt. 510 MP 23.68  
 MP 3.53-3.64 See Rt. 510 MP 23.68-23.79

SRI = 0000577

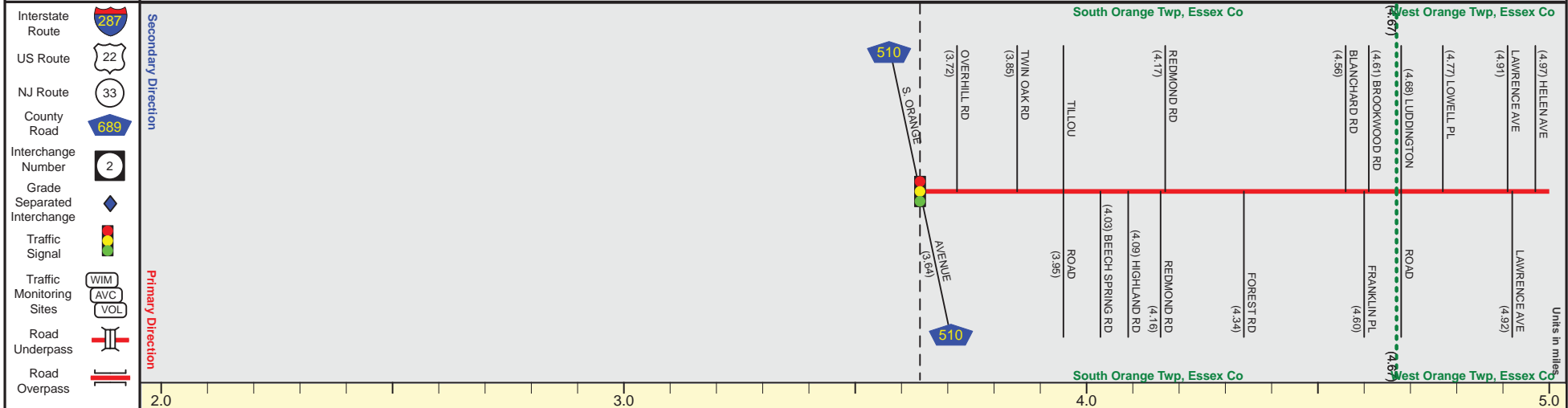
Date last inventoried: June 2012

# ROUTE 577 (South to North)

Mile Posts: 3.640 - 5.000



Pavement	
Shoulder	
Number of Lanes	
Speed Limit	
Street Name	



Street Name	North Wyoming Avenue		Gregory Avenue
Jurisdiction	County		
Functional Class	Urban Minor Arterial		
Federal Aid - NHS Sy	STP		
Control Section			
Speed Limit	35		25
Number of Lanes	2		
Med. Type	None		
Med. Width	0		
Pavement	24	26	24
Shoulder	8		2
Traffic Volume			
Traffic Sta. ID			
Structure No.			
Enlarged Views			

MP 3.64 = End Conc With Rt. 510 MP 23.79

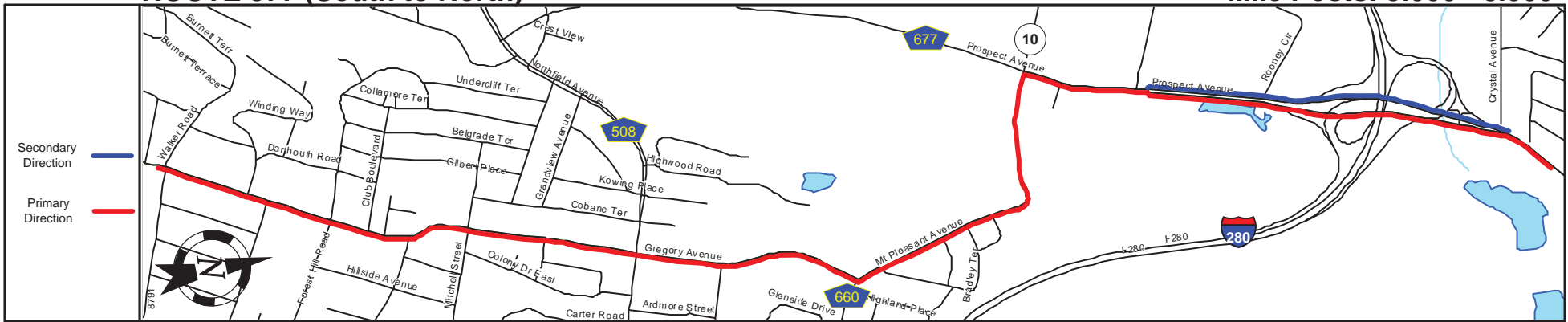
NOT POSTED

SRI = 0000577

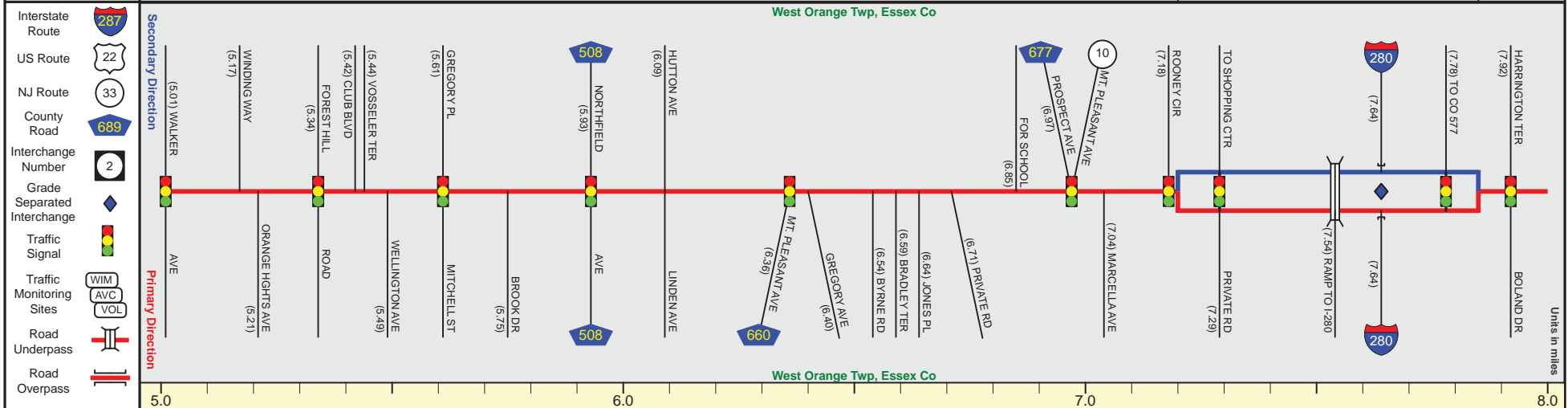
Date last inventoried: June 2012

# ROUTE 577 (South to North)

Mile Posts: 5.000 - 8.000



Pavement	30	26
Shoulder	0	
Number of Lanes	3	2
Speed Limit	40	
Street Name	Prospect Avenue	



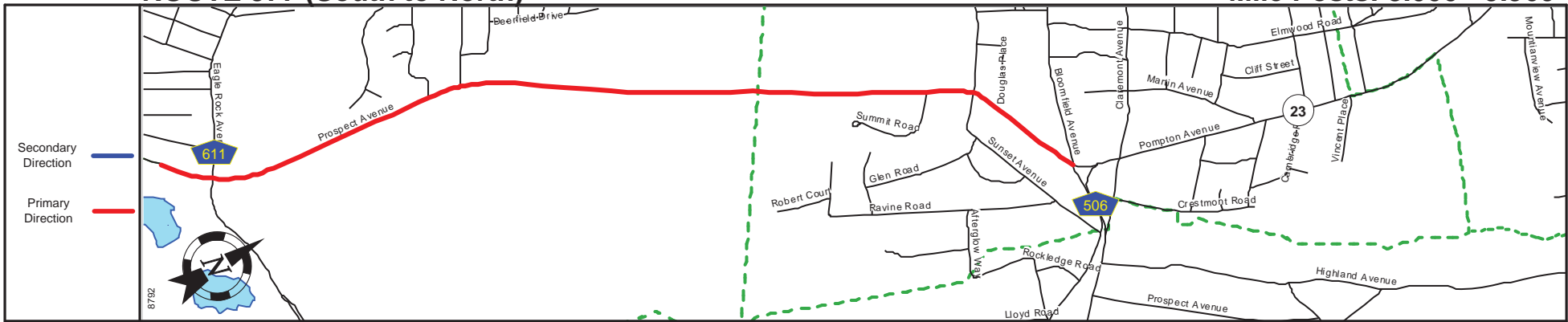
Street Name	Gregory Avenue		Mt Pleasant Avenue		Prospect Avenue						
Jurisdiction	County										
Functional Class	Urban Minor Arterial				Urban Principal Arterial						
Federal Aid - NHS Sy	STP				NHS						
Control Section											
Speed Limit	25				40						
Number of Lanes	2		4		2		3		2	5	
Med. Type	None				Curbed						
Med. Width	0				VAR						
Pavement	24		40		34		40		30	26	60
Shoulder	2	6		2	0		2		0		
Traffic Volume	8,411 (2010)				6,331 (2010)				17,308 (2012)		
Traffic Sta. ID	090725				090726				3-4-401		
Structure No.										0729150 0730151	
Enlarged Views											

SRI = 0000577

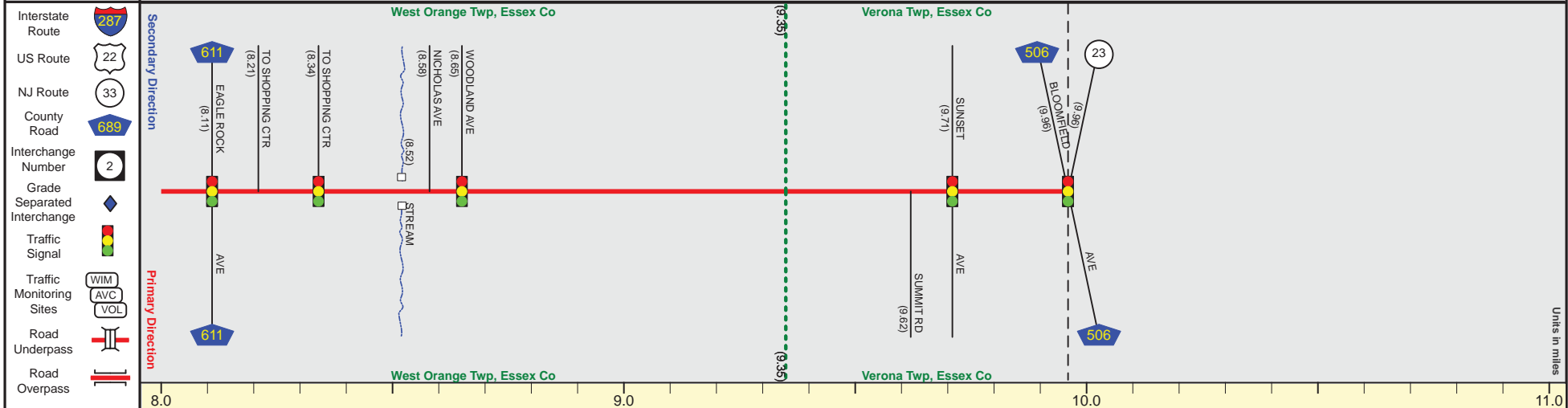
Date last inventoried: June 2012

# ROUTE 577 (South to North)

Mile Posts: 8.000 - 9.960



Pavement	
Shoulder	
Number of Lanes	
Speed Limit	
Street Name	



Street Name	Prospect Avenue										Mt Prospect Avenue
Jurisdiction	County										
Functional Class	Urban Principal Arterial										
Federal Aid - NHS Sy	NHS										
Control Section											
Speed Limit	40										35
Number of Lanes	5	4	2	3						2	
Med. Type	None										
Med. Width	0										
Pavement	60	40	24	34	24	30	34				
Shoulder	0			2			4	0			
Traffic Volume	15,365 (2014) 17,478 (2014) 21,826 (2014) 23,317 (2014) 26,362 (2014) 21,205 (2010) 17,228 (2011) 19,642 (2012) 20,942 (2013) 21,039 (2014)										
Traffic Sta. ID	140701 140701 140701 140701 090727 140701 140701 140701 140701										
Structure No.	N/A										
Enlarged Views											

SRI = 0000577

Date last inventoried: June 2012