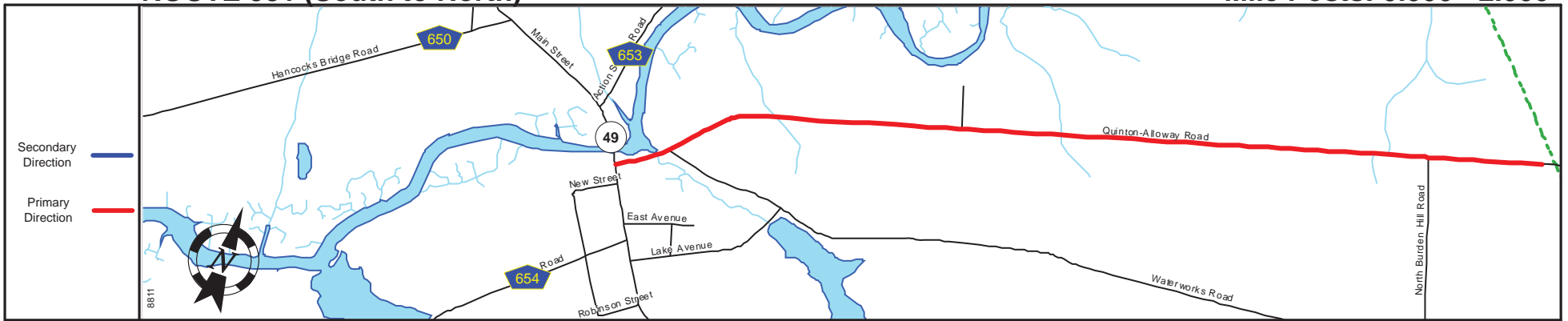
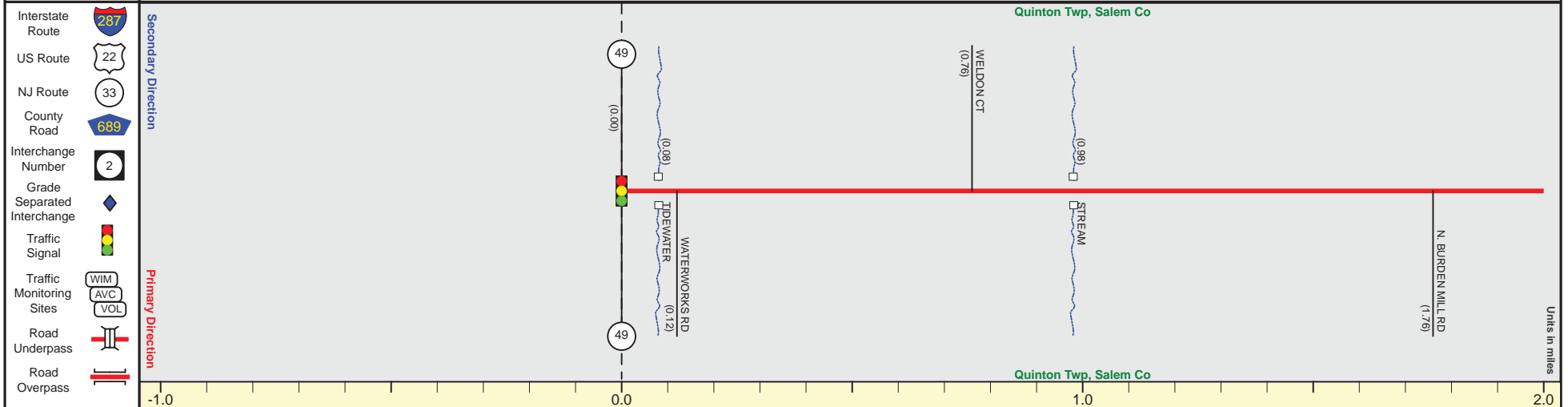


ROUTE 581 (South to North)

Mile Posts: 0.000 - 2.000



Pavement	
Shoulder	
Number of Lanes	
Speed Limit	
Street Name	



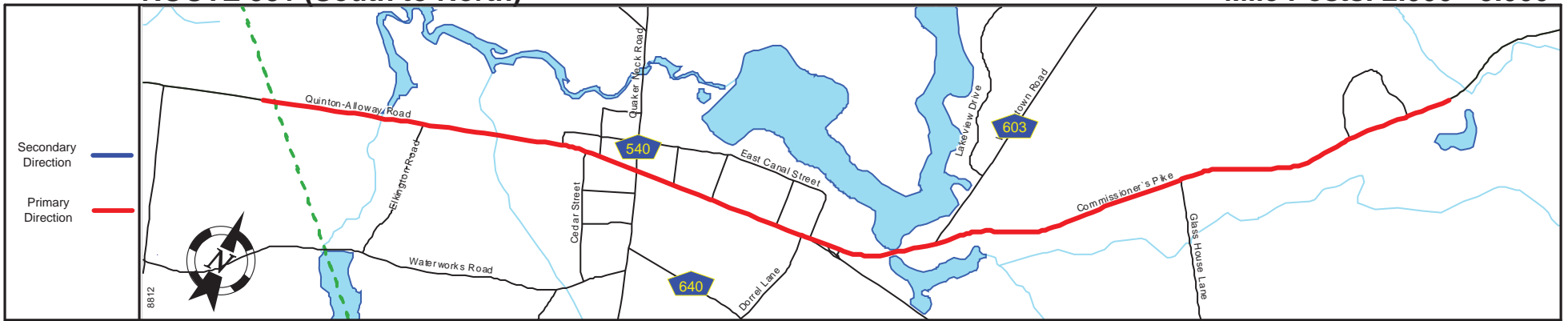
Street Name	Quinton-Alloway Road	
Jurisdiction	County	
Functional Class	Rural Major Collector	
Federal Aid - NHS Sy	STP	
Control Section	Begin Rt. 581 MF=0.00	
Speed Limit	25	50
Number of Lanes	2	
Med. Type	None	
Med. Width	0	
Pavement	24	
Shoulder	8	6
Traffic Volume	2,162 (2011)	
Traffic Sta. ID	7d5g101	
Structure No.	N/A	N/A
Enlarged Views		

SRI = 0000581

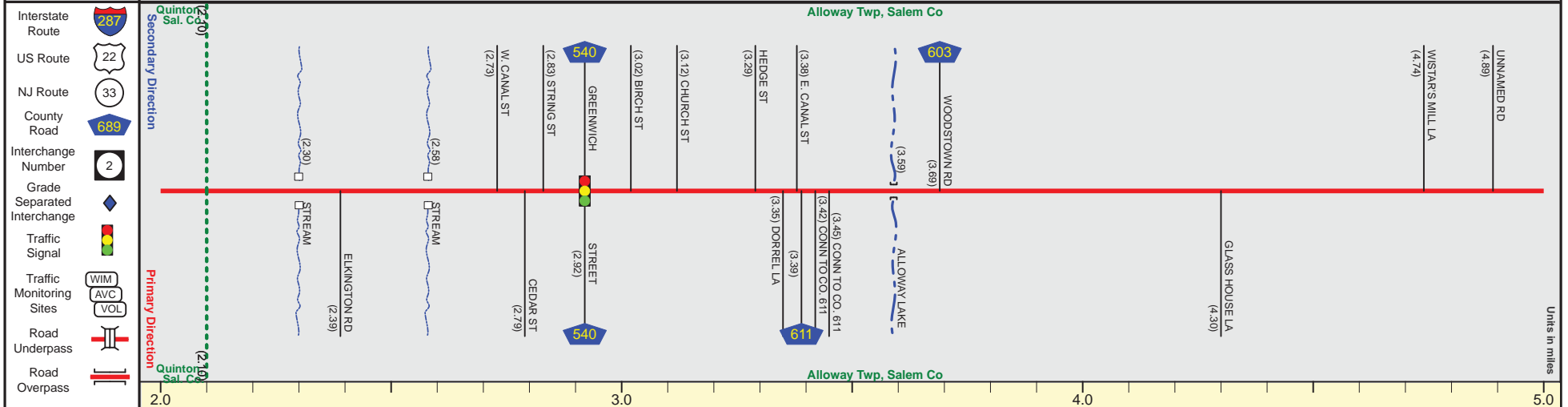
Date last inventoried: June 2012

ROUTE 581 (South to North)

Mile Posts: 2.000 - 5.000



Pavement	
Shoulder	
Number of Lanes	
Speed Limit	
Street Name	



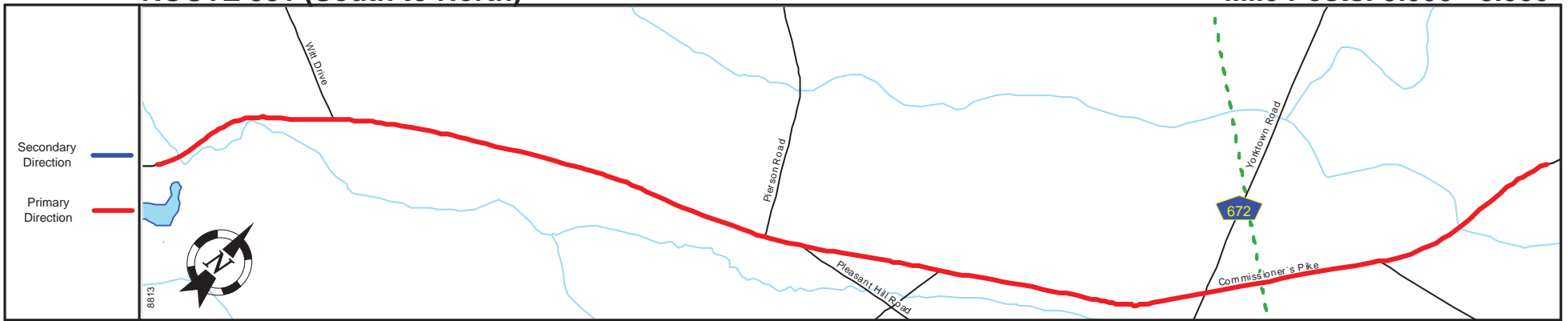
Street Name	Quinton-Alloway Road		Commissioner's Pike					
Jurisdiction	County							
Functional Class	Rural Major Collector							
Federal Aid - NHS Sy	STP							
Control Section								
Speed Limit	50	40	30					
Number of Lanes	2							
Med. Type	None							
Med. Width	0							
Pavement	24	30	36	24	20			
Shoulder	6		0	1	2	1	0	1
Traffic Volume					1,287 (2013)			
Traffic Sta. ID					7-8-174			
Structure No.	N/A	N/A	N/A					
Enlarged Views								

SRI = 0000581__

Date last inventoried: June 2012

ROUTE 581 (South to North)

Mile Posts: 5.000 - 8.000



Pavement	
Shoulder	
Number of Lanes	
Speed Limit	
Street Name	



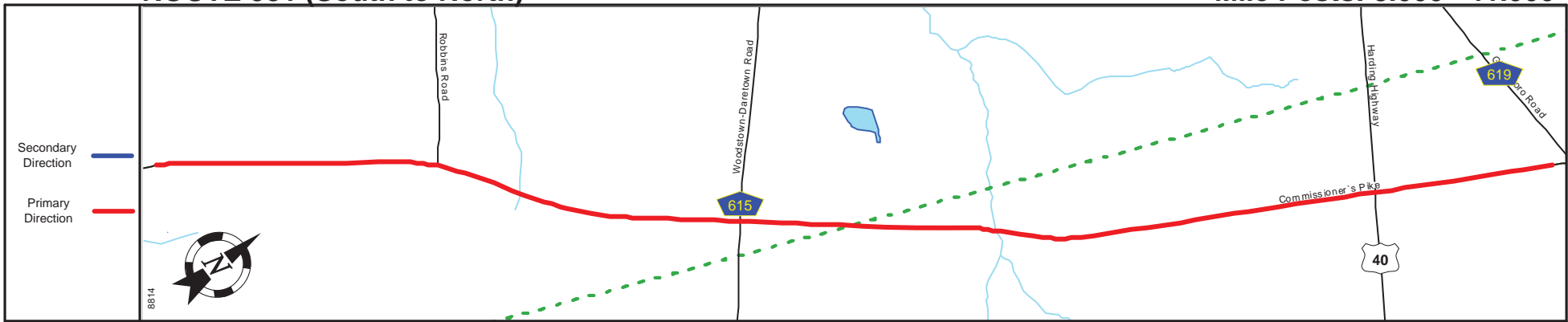
Street Name	Commissioner's Pike	
Jurisdiction	County	
Functional Class	Rural Major Collector	
Federal Aid - NHS Sy	STP	
Control Section		
Speed Limit	30	
Number of Lanes	2	
Med. Type	None	
Med. Width	0	
Pavement	20	24
Shoulder	1	4
Traffic Volume		
Traffic Sta. ID		
Structure No.	N/A	N/A
Enlarged Views		

SRI = 0000581__

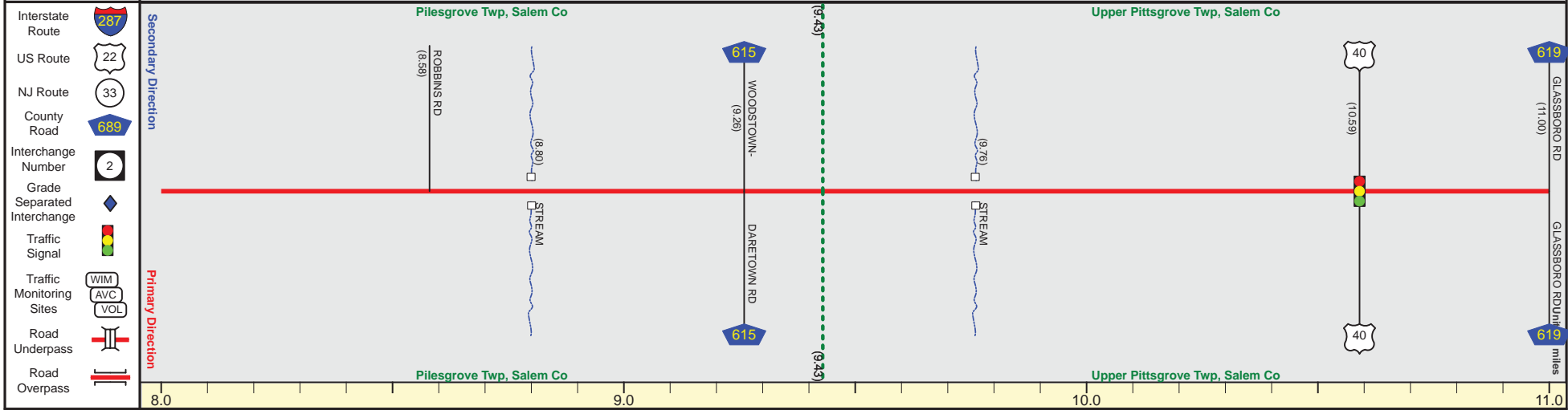
Date last inventoried: June 2012

ROUTE 581 (South to North)

Mile Posts: 8.000 - 11.000



Pavement	
Shoulder	
Number of Lanes	
Speed Limit	
Street Name	



Street Name	Commissioner's Pike	
Jurisdiction	County	
Functional Class	Rural Major Collector	
Federal Aid - NHS Sy	STP	
Control Section		
Speed Limit	30	
Number of Lanes	2	
Med. Type	None	
Med. Width	0	
Pavement	24	22
Shoulder	4	1 0 1
Traffic Volume	1,044 (2013)	
Traffic Sta. ID	131714	
Structure No.	N/A	N/A
Enlarged Views		

SRI = 0000581__

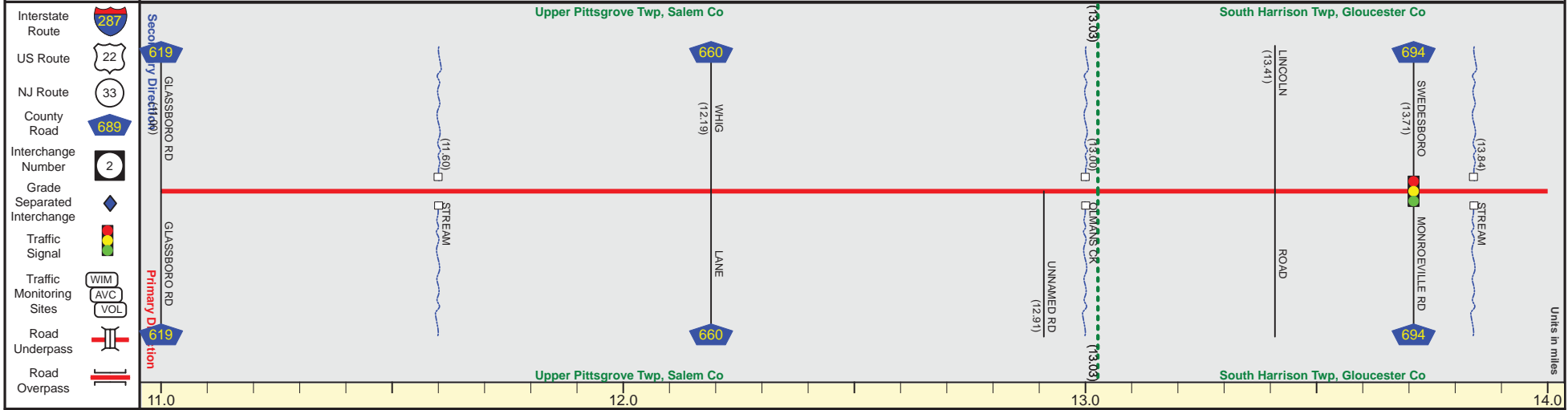
Date last inventoried: June 2012

ROUTE 581 (South to North)

Mile Posts: 11.000 - 14.000



Pavement	
Shoulder	
Number of Lanes	
Speed Limit	
Street Name	



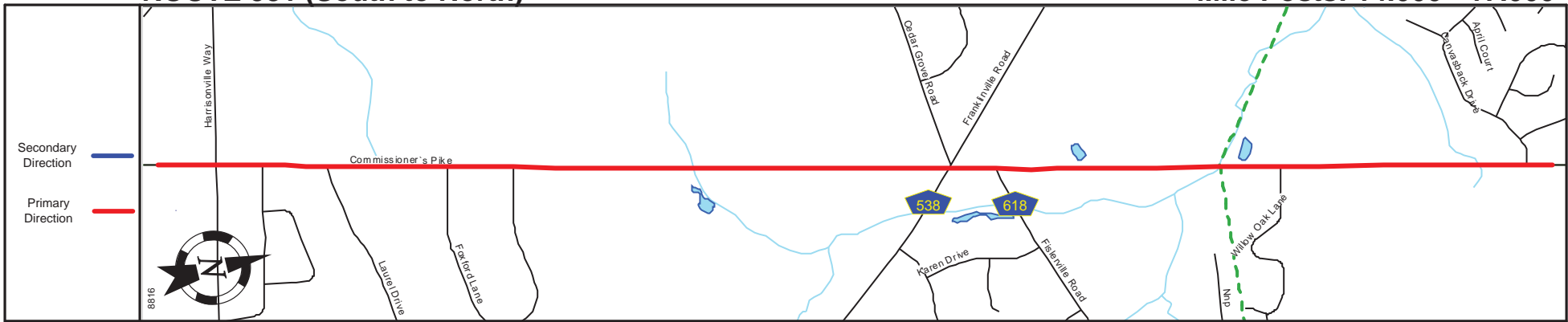
Street Name	Commissioner's Pike		
Jurisdiction	County		
Functional Class	Rural Major Collector		
Federal Aid - NHS Sy	STP		
Control Section			
Speed Limit	30	+	45
Number of Lanes	2		
Med. Type	None		
Med. Width	0		
Pavement	24	+	22
Shoulder	1	+	1
Traffic Volume	1,147 (2012)		
Traffic Sta. ID	090801		
Structure No.	N/A	N/A	N/A
Enlarged Views			

SRI = 0000581__

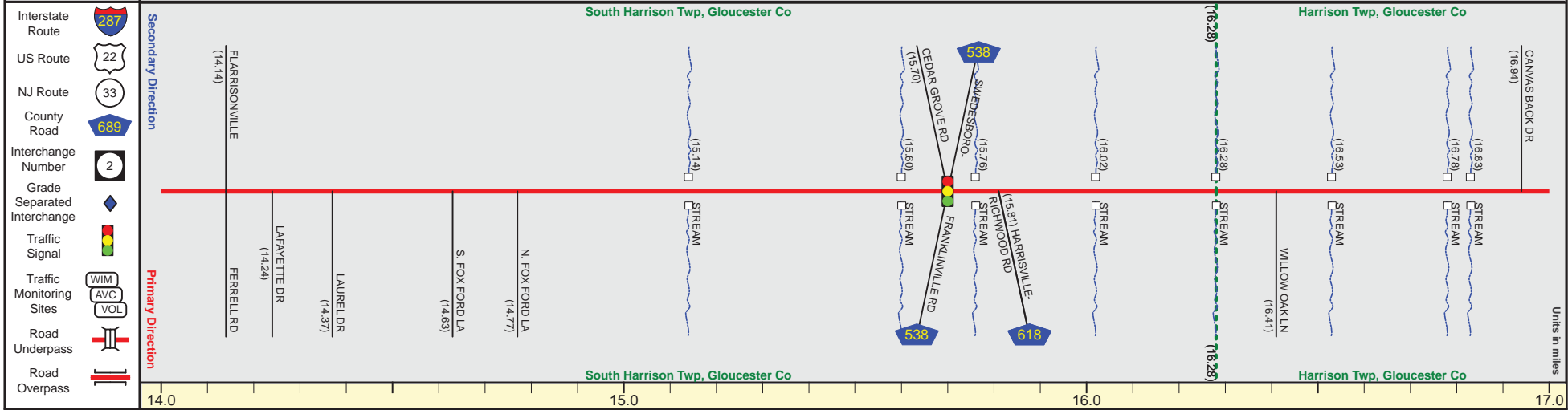
Date last inventoried: June 2012

ROUTE 581 (South to North)

Mile Posts: 14.000 - 17.000



Pavement	
Shoulder	
Number of Lanes	
Speed Limit	
Street Name	



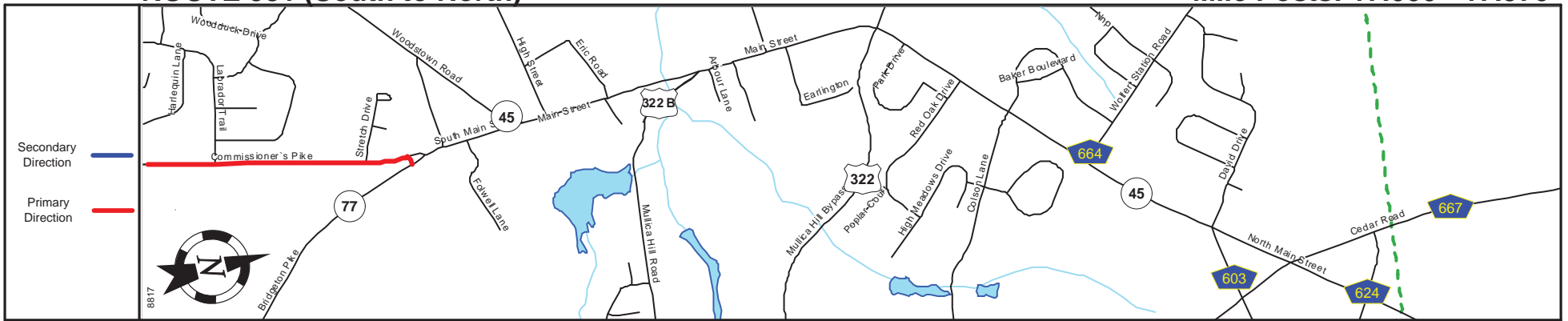
Street Name	Commissioner's Pike										
Jurisdiction	County										
Functional Class	Rural Major Collector									Urban Major Collector	
Federal Aid - NHS Sy	STP										
Control Section											
Speed Limit	45						40				
Number of Lanes	2						2				
Med. Type	None										
Med. Width	0										
Pavement	22										
Shoulder	1	16	1	0	2	1					
Traffic Volume	1,147 (2012)										
Traffic Sta. ID	p90801										
Structure No.	N/A										
Enlarged Views											

SRI = 0000581__

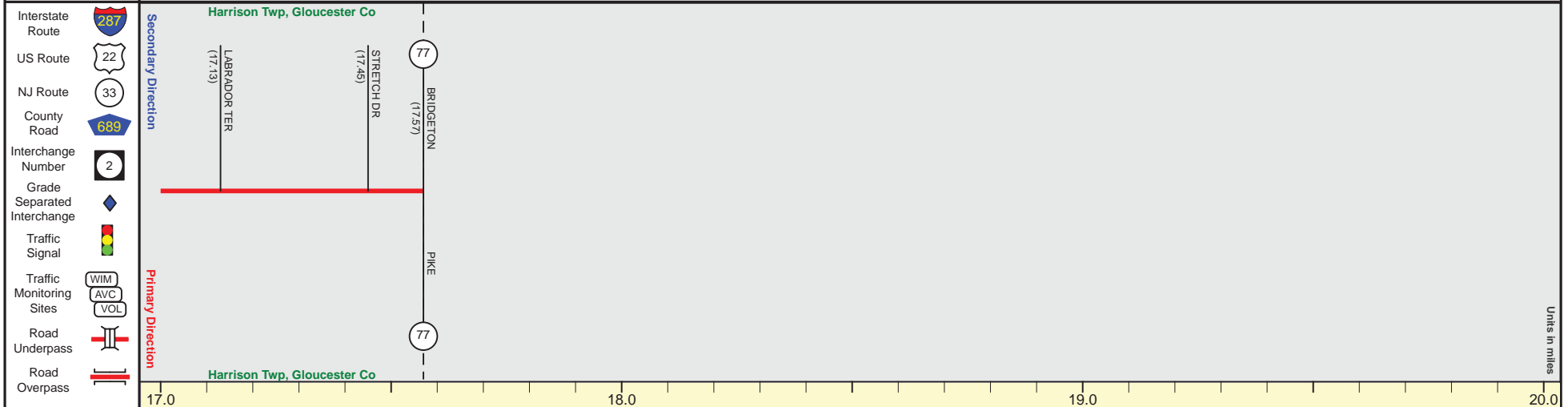
Date last inventoried: June 2012

ROUTE 581 (South to North)

Mile Posts: 17.000 - 17.570



Pavement	
Shoulder	
Number of Lanes	
Speed Limit	
Street Name	



Street Name	Commissioner's Pike		End Rt. 581 MP=17.57
Jurisdiction	County		
Functional Class	Urban Major Collector		
Federal Aid - NHS Sy	STP		
Control Section			
Speed Limit	40		
Number of Lanes	2		
Med. Type	None		
Med. Width	0		
Pavement	22		
Shoulder	1	2	
Traffic Volume			
Traffic Sta. ID			
Structure No.			
Enlarged Views			

SRI = 0000581

Date last inventoried: June 2012