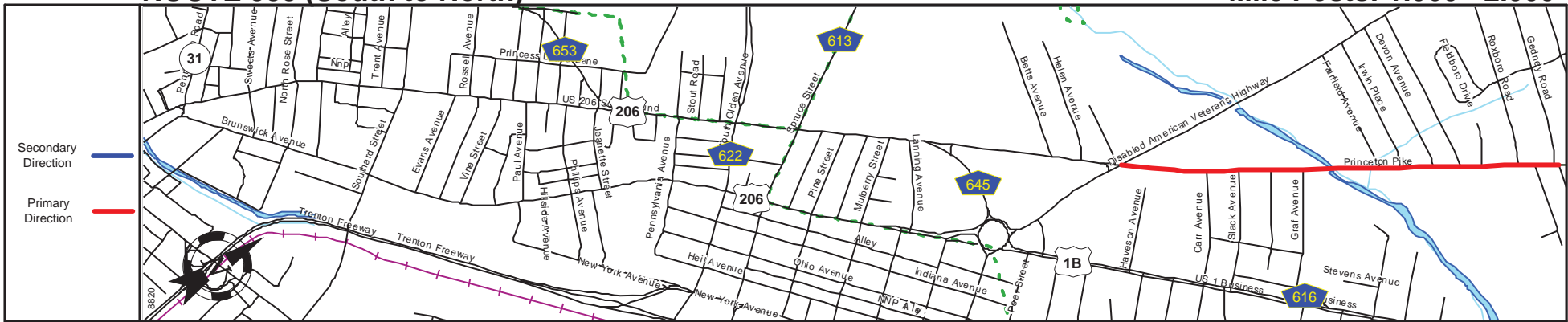
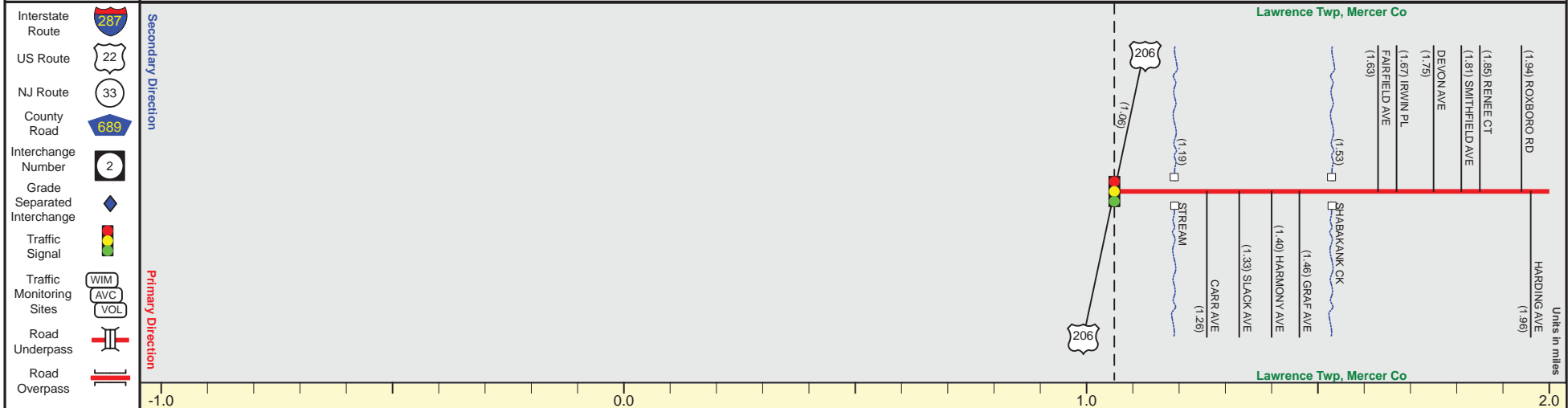


ROUTE 583 (South to North)

Mile Posts: 1.060 - 2.000



Pavement	
Shoulder	
Number of Lanes	
Speed Limit	
Street Name	



Street Name	Princeton Pike
Jurisdiction	Municipal
Functional Class	Urban Minor Arterial
Federal Aid - NHS Sy	STP
Control Section	
Speed Limit	25
Number of Lanes	2
Med. Type	None
Med. Width	0
Pavement	36
Shoulder	40
Traffic Volume	0
Traffic Sta. ID	
Structure No.	N/A
Enlarged Views	N/A

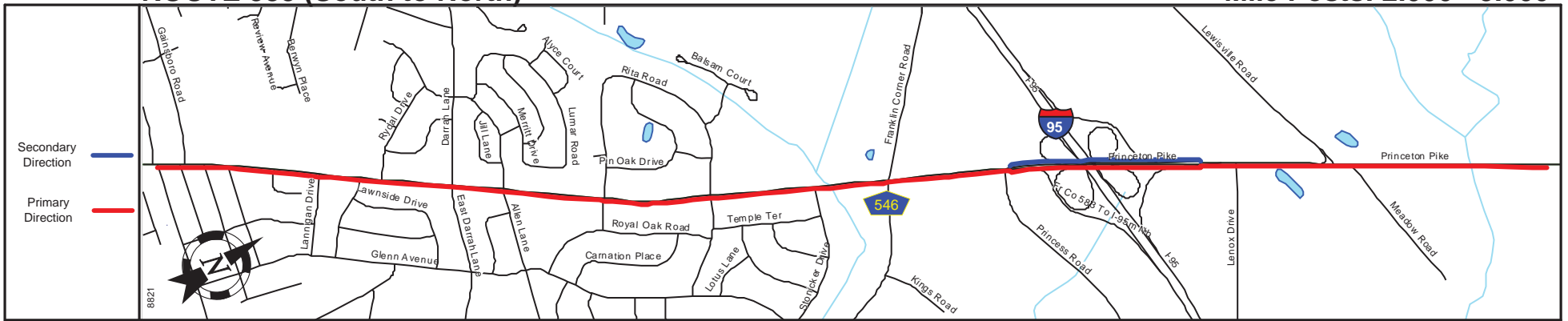
MP 0.00-1.06 See US 206 MP 44.30-45.36
 Begin Rt. 583 MP=1.06

SRI = 0000583

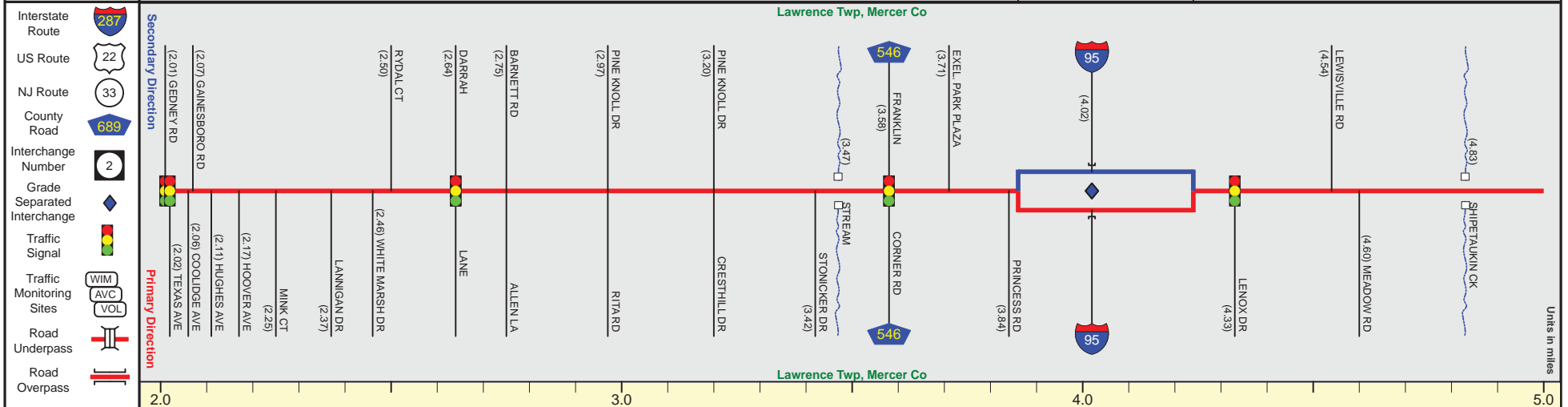
Date last inventoried: October 2012

ROUTE 583 (South to North)

Mile Posts: 2.000 - 5.000



Pavement	14
Shoulder	2
Number of Lanes	1
Speed Limit	40
Street Name	Princeton Pike



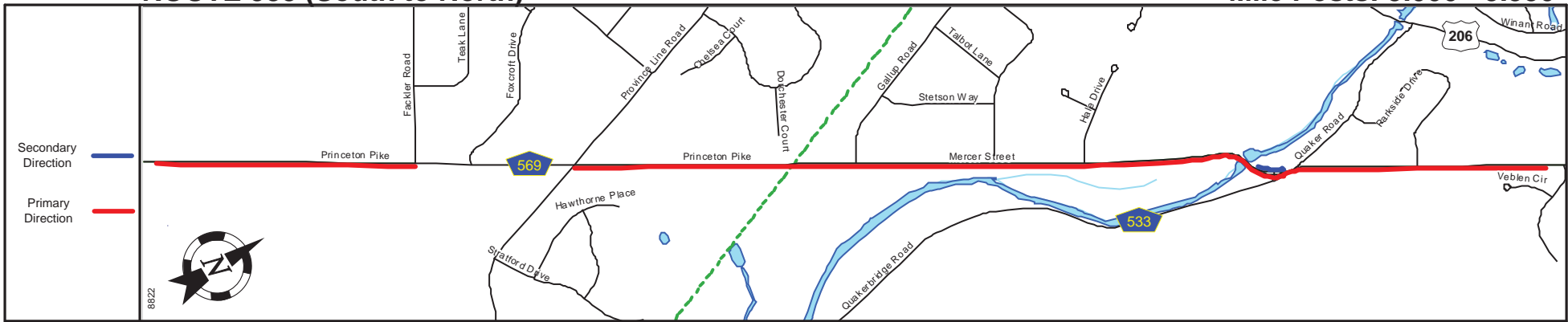
Street Name	Princeton Pike						
Jurisdiction	Municipal						
Functional Class	Urban Minor Arterial						
Federal Aid - NHS Sy	STP						
Control Section							
Speed Limit	25		40		45		
Number of Lanes		2		1	4	2	
Med. Type		None		Curbed		None	
Med. Width		0		6		0	
Pavement		40		14		60	24
Shoulder		0		10		0	4
Traffic Volume							
Traffic Sta. ID							
Structure No.	N/A						
Enlarged Views	068500						

SRI = 0000583

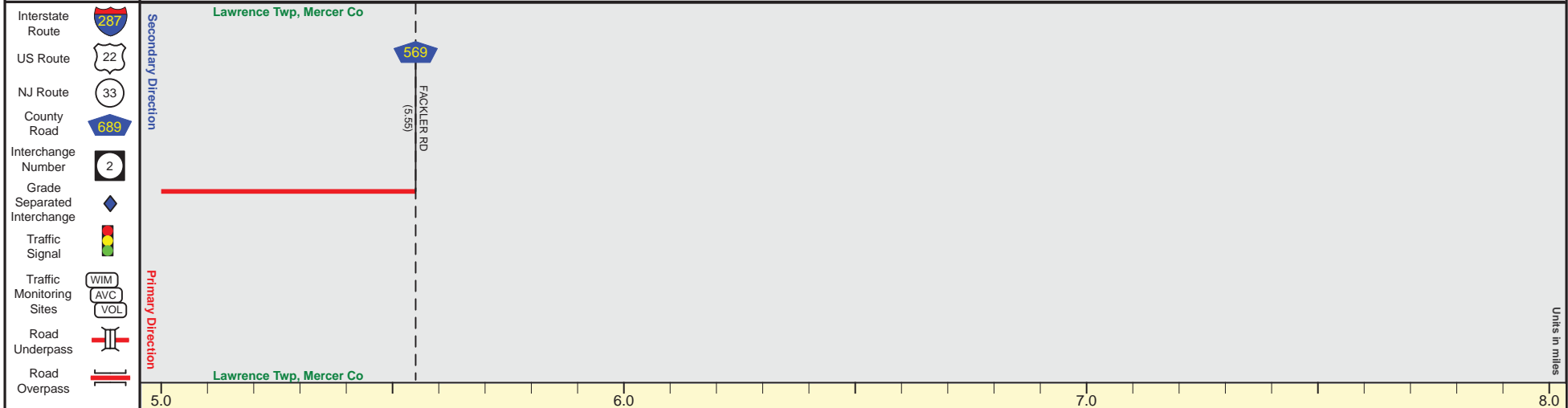
Date last inventoried: October 2012

ROUTE 583 (South to North)

Mile Posts: 5.000 - 5.550



Pavement	
Shoulder	
Number of Lanes	
Speed Limit	
Street Name	



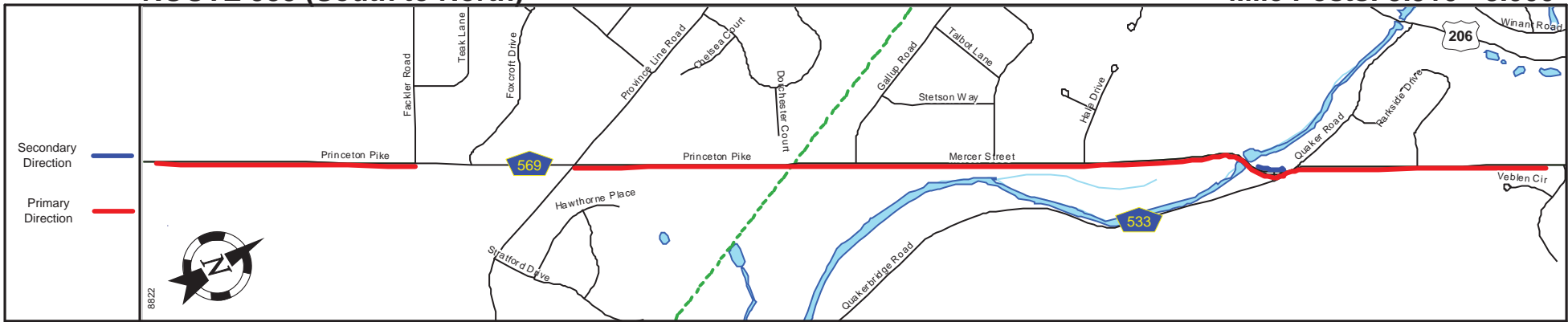
Street Name	Princeton Pike	MP 5.55 = Begin Conc. With Rt 569 MP 0.92 MP 5.55-5.91 See Rt 569 MP 0.92-1.24
Jurisdiction	Municipal	
Functional Class	Urban Minor Arterial	
Federal Aid - NHS Sy	STP	
Control Section		
Speed Limit	45	
Number of Lanes	2	
Med. Type	None	
Med. Width	0	
Pavement	24	
Shoulder	4	
Traffic Volume		
Traffic Sta. ID		
Structure No.		
Enlarged Views		

SRI = 0000583__

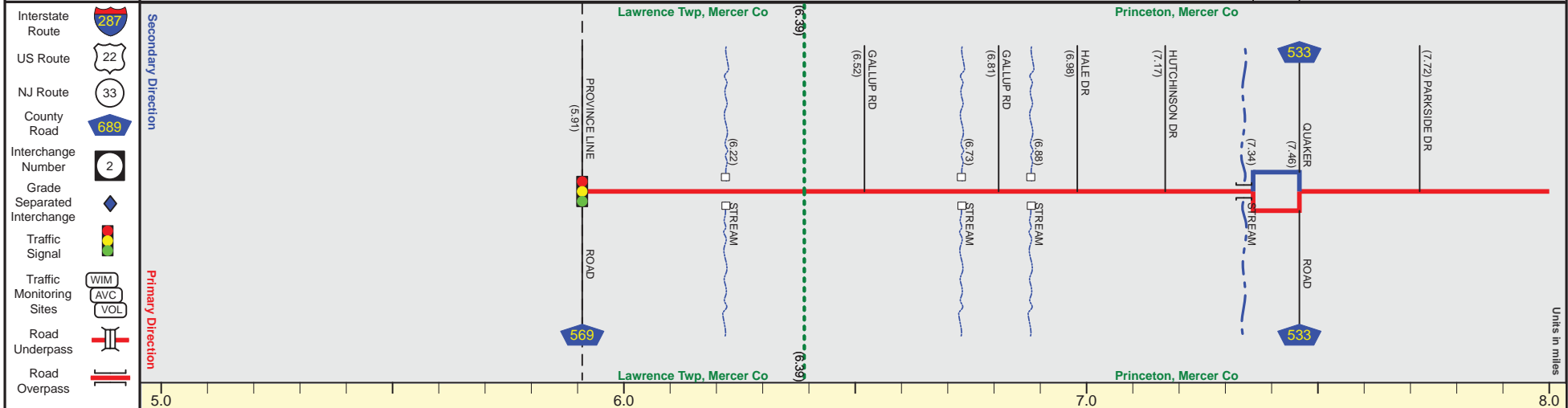
Date last inventoried: October 2012

ROUTE 583 (South to North)

Mile Posts: 5.910 - 8.000



Pavement	12
Shoulder	2
Number of Lanes	1
Speed Limit	45
Street Name	Mercer Street



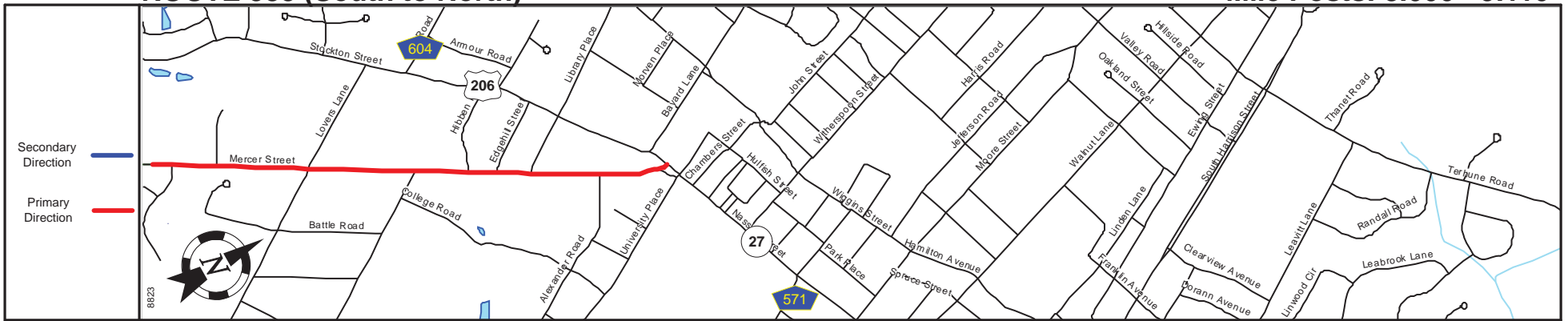
Street Name	Princeton Pike	Mercer Street		
Jurisdiction		Municipal		
Functional Class		Urban Minor Arterial		
Federal Aid - NHS Sy		STP		
Control Section				
Speed Limit		45		
Number of Lanes		2	1	2
Med. Type		None	Curbed	None
Med. Width		0	8	0
Pavement		24	12	30
Shoulder	4	2	0	8
Traffic Volume				
Traffic Sta. ID				
Structure No.	N/A	N/A	N/A	N/A
Enlarged Views				

SRI = 0000583__

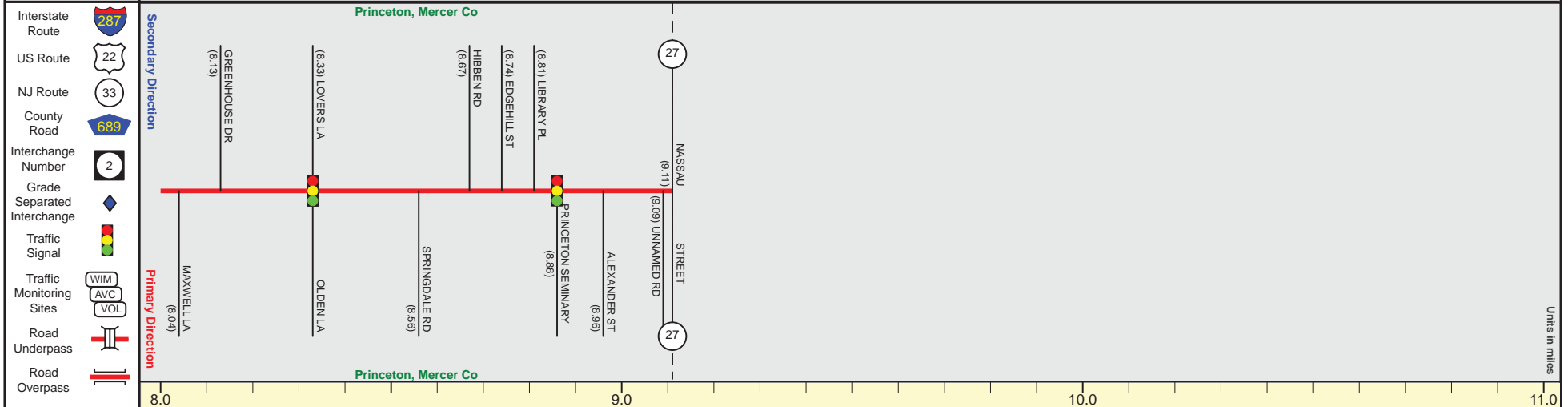
Date last inventoried: October 2012

ROUTE 583 (South to North)

Mile Posts: 8.000 - 9.110



Pavement	
Shoulder	
Number of Lanes	
Speed Limit	
Street Name	



SRI = 0000583__

Date last inventoried: October 2012