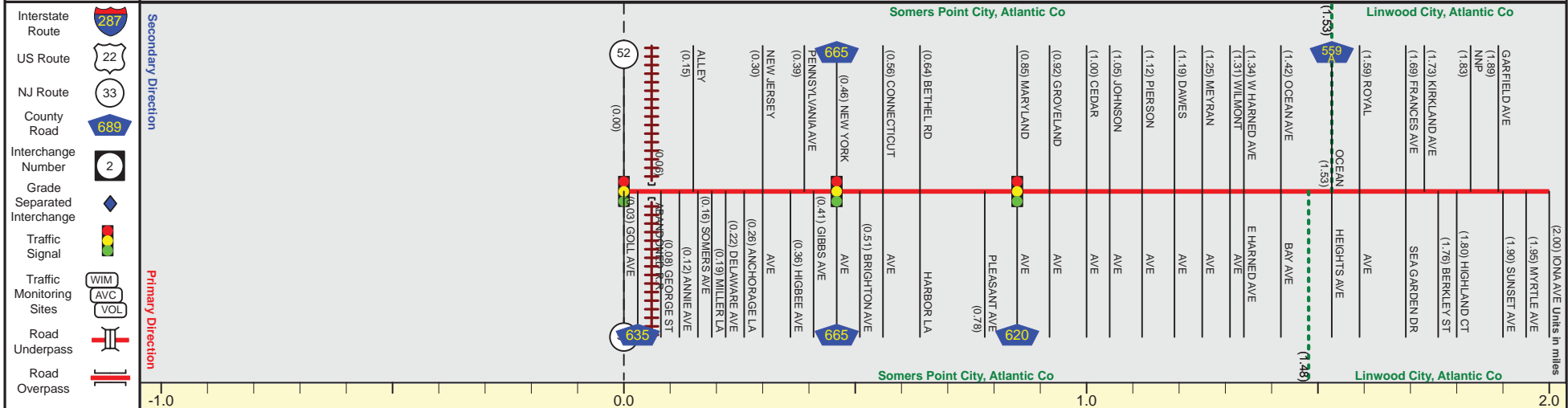


ROUTE 585 (South to North)

Mile Posts: 0.000 - 2.000



Pavement	
Shoulder	
Number of Lanes	
Speed Limit	
Street Name	



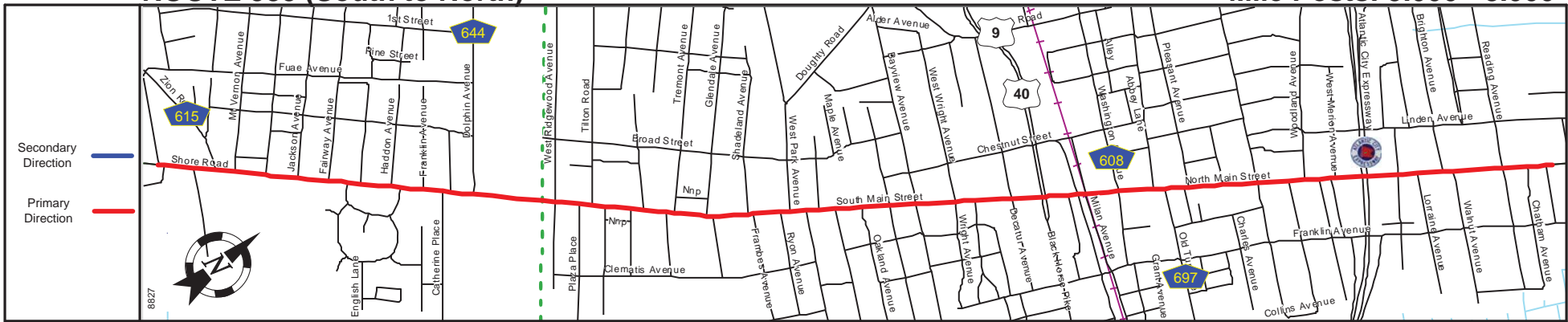
Street Name	Shore Road	
Jurisdiction	County	
Functional Class	Urban Principal Arterial	Urban Minor Arterial
Federal Aid - NHS Sy	NHS	STP
Control Section	Begin Rt. 585 MP=0.00	
Speed Limit	30	35
Number of Lanes	2	
Med. Type	None	
Med. Width	0	
Pavement	30	
Shoulder	0	
Traffic Volume	10,618 (2011)	
Traffic Sta. ID	8-8-286	
Structure No.	N/A	
Enlarged Views		

SRI = 0000585__

Date last inventoried: May 2007

ROUTE 585 (South to North)

Mile Posts: 5.000 - 8.000



Pavement	
Shoulder	
Number of Lanes	
Speed Limit	
Street Name	

Interstate Route		
US Route		
NJ Route		
County Road		
Interchange Number		
Grade Separated Interchange		
Traffic Signal		
Traffic Monitoring Sites		
Road Underpass		
Road Overpass		

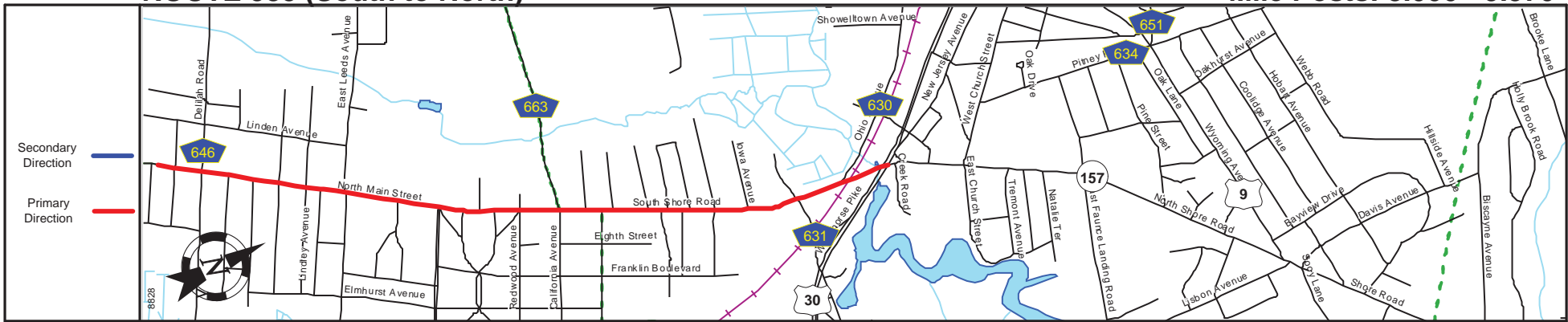
Street Name	Shore Road		South Main Street		North Main Street	
Jurisdiction	County					
Functional Class	Urban Minor Arterial					
Federal Aid - NHS Sy	STP					
Control Section						
Speed Limit	35		25		35	
Number of Lanes			2			
Med. Type			None			
Med. Width			0			
Pavement	30	40	30	32	30	
Shoulder			0			
Traffic Volume						
Traffic Sta. ID						
Structure No.	N/A					
Enlarged Views						

SRI = 0000585

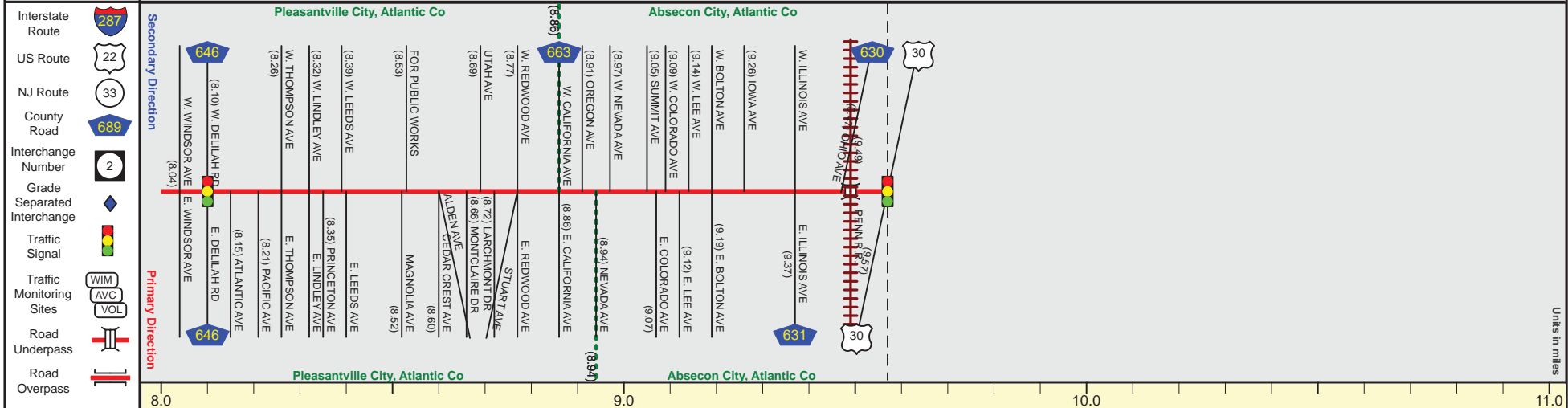
Date last inventoried: May 2007

ROUTE 585 (South to North)

Mile Posts: 8.000 - 9.570



Pavement	
Shoulder	
Number of Lanes	
Speed Limit	
Street Name	



Street Name	North Main Street	South Shore Road	
Jurisdiction	County		
Functional Class	Urban Minor Arterial		
Federal Aid - NHS Sy	STP		
Control Section			
Speed Limit	35		
Number of Lanes	2		
Med. Type	None		
Med. Width	0		
Pavement	30	38	30 + 48
Shoulder	0		
Traffic Volume	9,754 (2014)		
Traffic Sta. ID	8-8-662		
Structure No.	N/A		
Enlarged Views			

SRI = 0000585__

Date last inventoried: May 2007