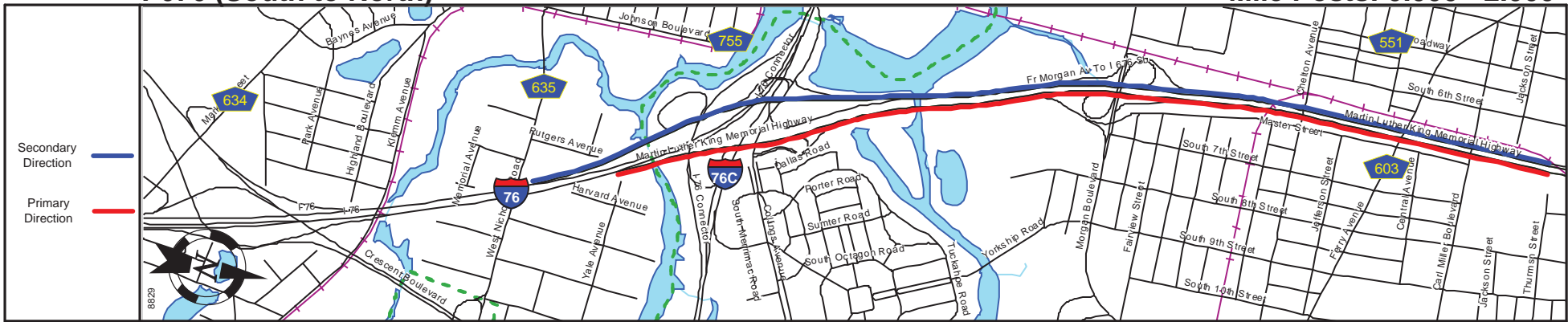
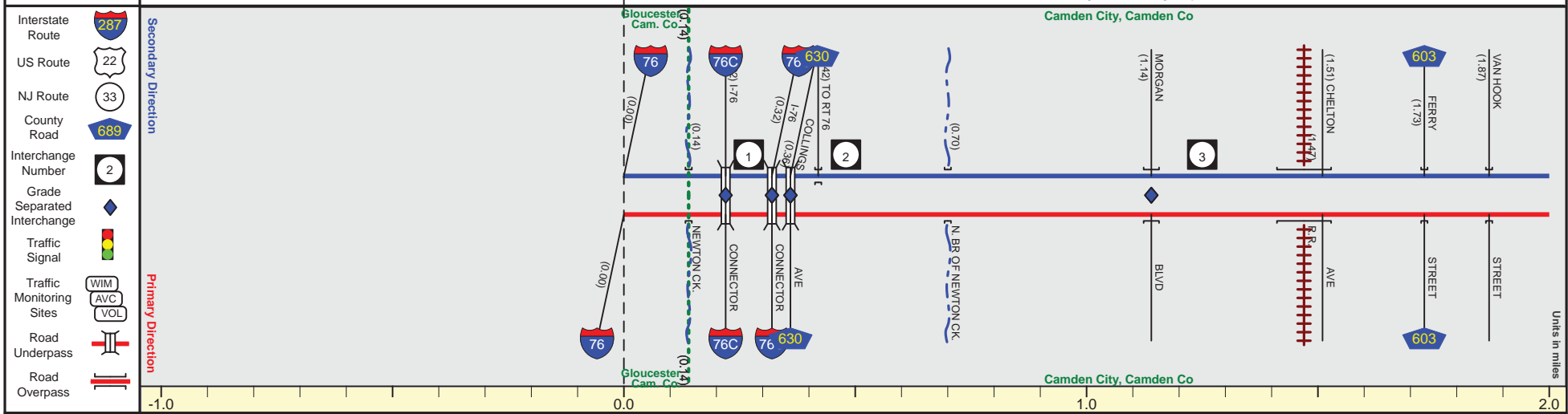


I-676 (South to North)

Mile Posts: 0.000 - 2.000



Pavement				
Shoulder				
Number of Lanes		3	4	3
Speed Limit			55	
Street Name		Martin Luther King Memorial Highway		



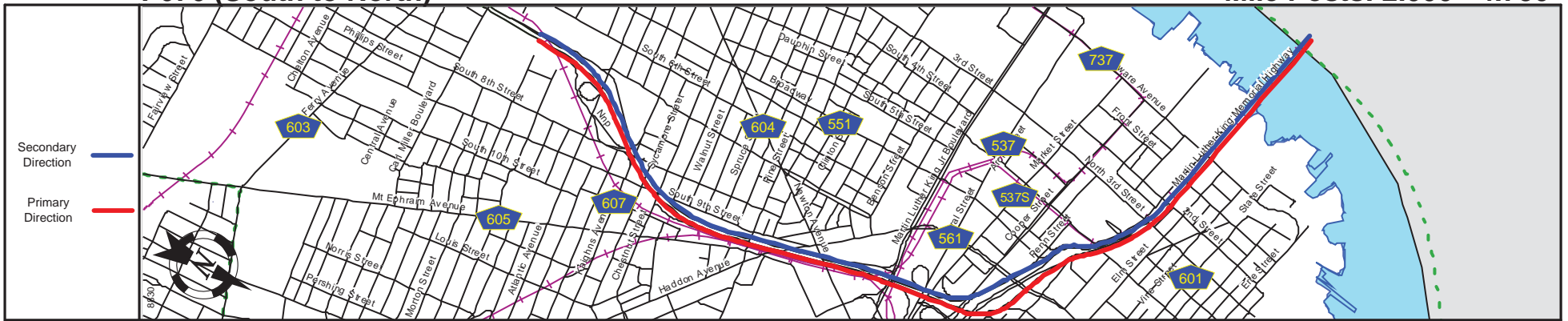
Street Name		Martin Luther King Memorial Highway		
Jurisdiction		N.J.D.O.T.		
Functional Class		Urban Interstate		
Federal Aid - NHS Sy		STRAHNET Inter.		
Control Section		0417		0418
Speed Limit			55	
Number of Lanes		3	4	3
Med. Type			Positive	
Med. Width		VAR		18
Pavement		36	48	36
Shoulder		12	10	12
Traffic Volume				
Traffic Sta. ID				
Structure No.		0417160,161 0418152,163	N/A 0418150,151 N/A	0418153,154 0418155 0418156 0418157 0418158
Enlarged Views		See Enlarged View #43		

SRI = 0000676

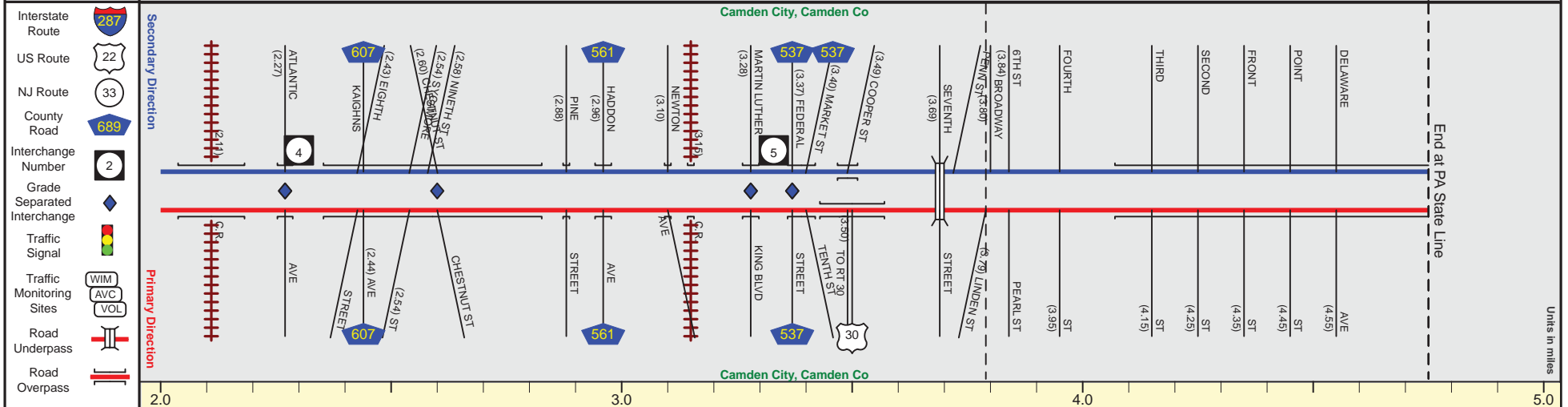
Date last inventoried: May 2013

I-676 (South to North)

Mile Posts: 2.000 - 4.750



Pavement	36	
Shoulder	12	0
Number of Lanes	3	
Speed Limit	55	35
Street Name	Martin Luther King Memorial Highway	



Street Name	Martin Luther King Memorial Highway			Ben Franklin Bridge		
Jurisdiction	N.J.D.O.T.			Delaware River Port Authority		
Functional Class	Urban Interstate			Urban Interstate		
Federal Aid - NHS Sy	STRAHNET Inter.			STRAHNET Inter.		
Control Section	0418 0430	0418	0430	0436		
Speed Limit	55			35		
Number of Lanes	3			4		
Med. Type				Positive		
Med. Width	18			7		
Pavement	36			78		
Shoulder	12			0		
Traffic Volume	59,783 (2011)	68,190 (2014)	70,574 (2012)			
Traffic Sta. ID	7-9-355	7-1-046				
Structure No.	0418159 0418160	0418161	0430150 0430152 0430162 0430164 0430167	0430166 0430168	BEN. FRANK. BR.	
Enlarged Views				See Enlarged View #14		

SRI = 0000676

Date last inventoried: May 2013

MP 4.75 = Begin Duplic. With US 30 MP=0.00
End I-676 MP=4.75