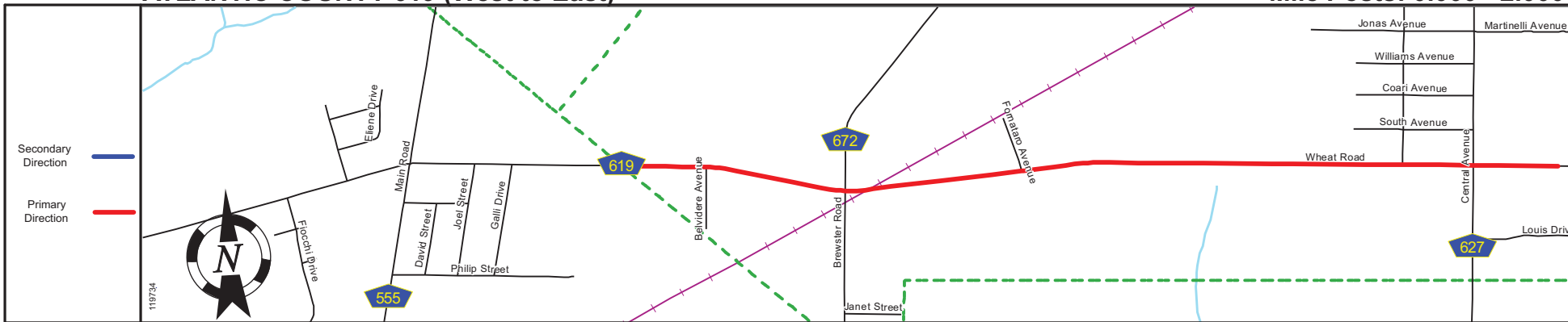
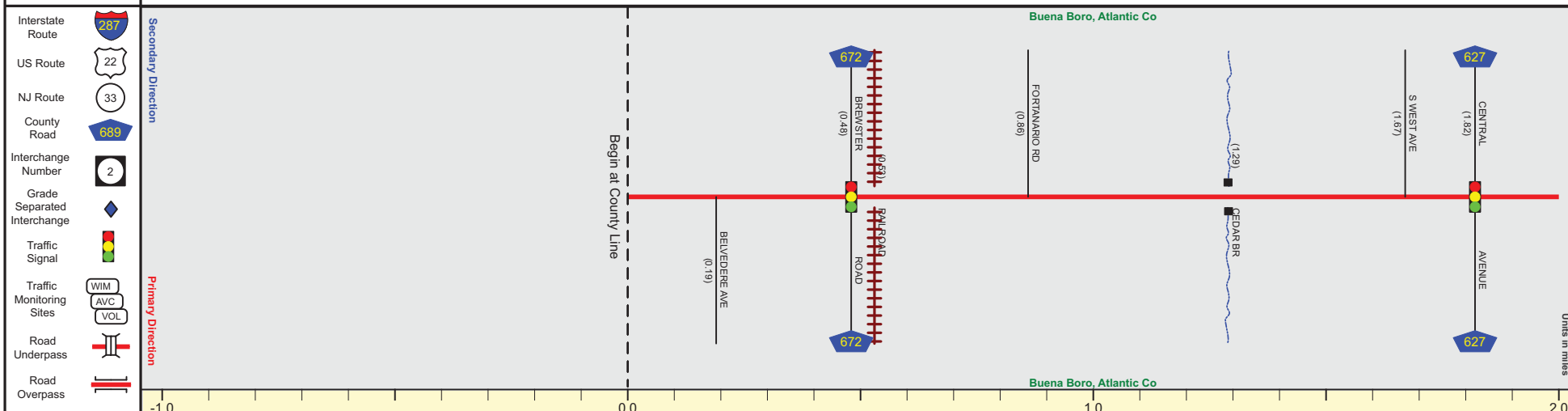


# ATLANTIC COUNTY 619 (West to East)

Mile Posts: 0.000 - 2.000



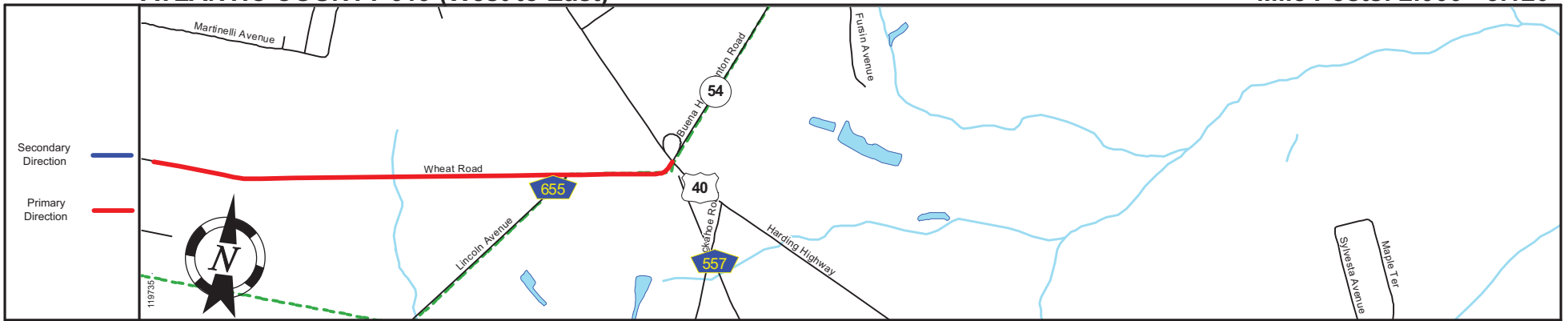
Pavement	
Shoulder	
Number of Lanes	
Speed Limit	
Street Name	



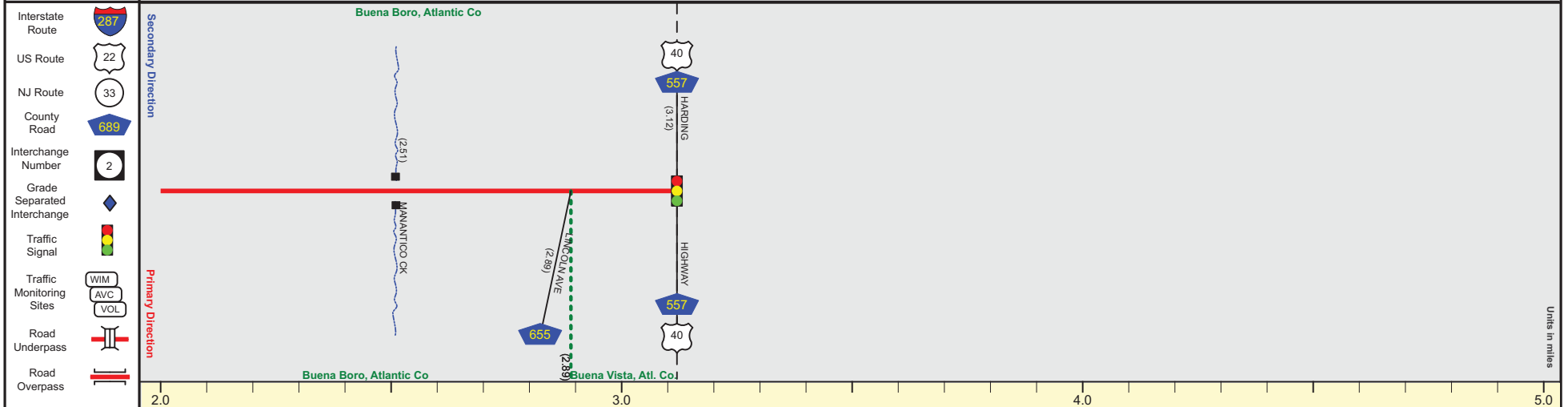
Street Name		Wheat Road		
Jurisdiction		County		
Functional Class		Urban Minor Arterial		
Federal Aid - NHS Sy		STP		
Control Section				
Speed Limit		45		
Number of Lanes		2		
Med. Type		None		
Med. Width		0		
Pavement	24	34	24	
Shoulder	4	1	2	4
Traffic Volume			5,357 (2017)	
Traffic Sta. ID			11Q109	
Structure No.				
Enlarged Views				

SRI = 0100619\_\_

Date last inventoried: July 2011



Pavement	
Shoulder	
Number of Lanes	
Speed Limit	
Street Name	



Street Name	Wheat Road		End Atlantic County 619 MF=3.12
Jurisdiction	County		
Functional Class	Urban Minor Arterial		
Federal Aid - NHS Sy	STP		
Control Section			
Speed Limit	45		
Number of Lanes	2		
Med. Type	None		
Med. Width	0		
Pavement	24		
Shoulder	4	2	
Traffic Volume	4,248 (2016)		
Traffic Sta. ID	8-6-111		
Structure No.			
Enlarged Views			