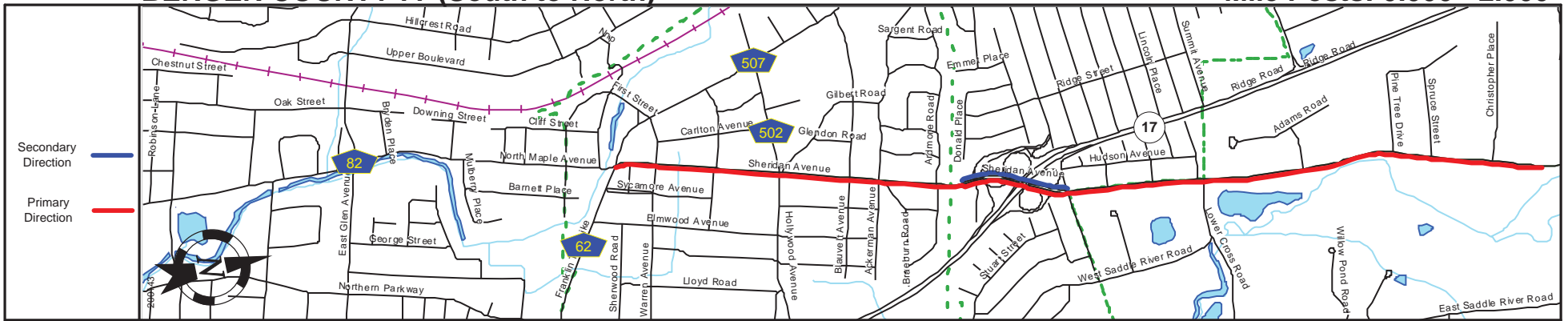
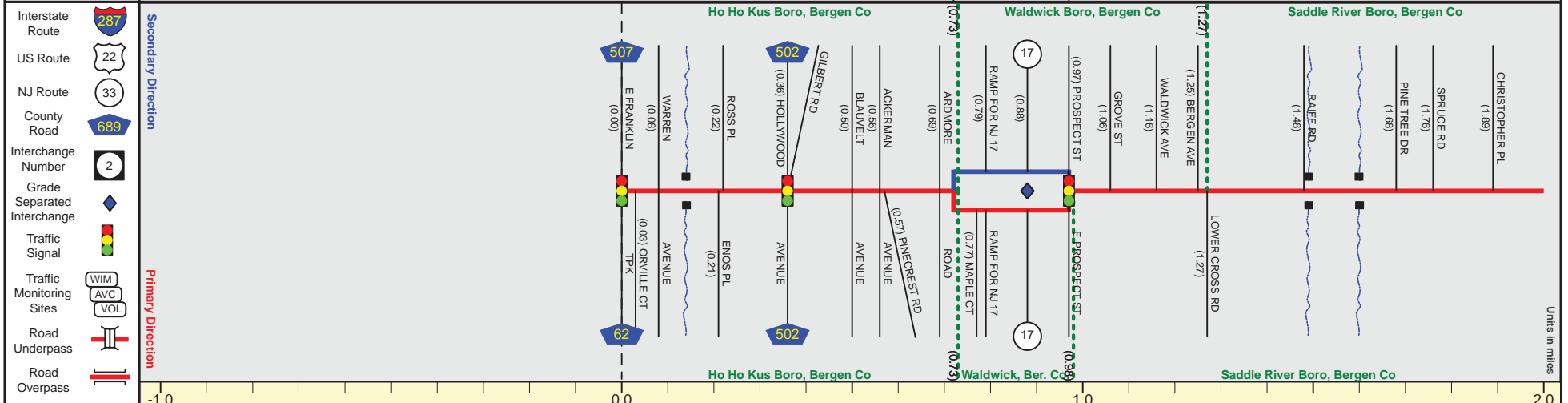


BERGEN COUNTY 77 (South to North)

Mile Posts: 0.000 - 2.000



Pavement	16
Shoulder	0
Number of Lanes	1
Speed Limit	35
Street Name	Sheridan Avenue



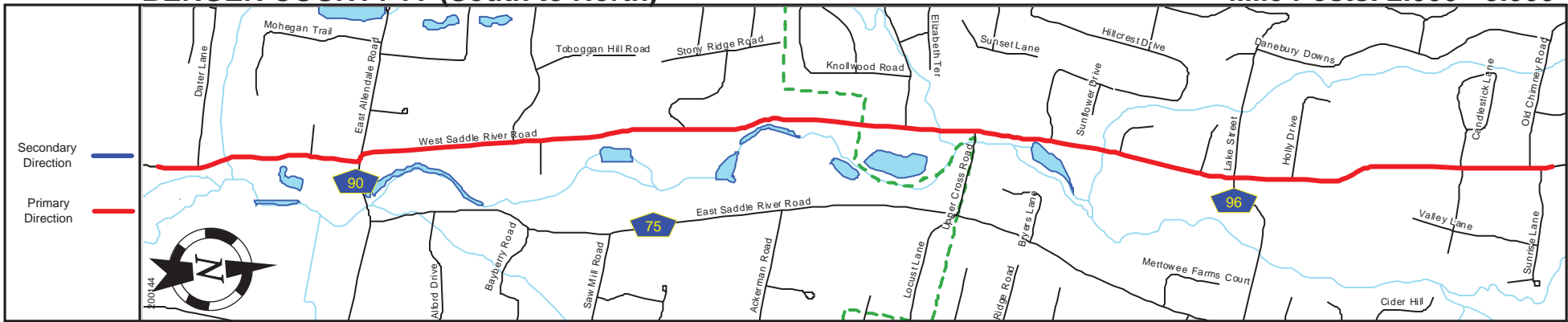
Street Name	Sheridan Avenue		West Saddle River Road
Jurisdiction	County		
Functional Class	Urban Principal Arterial		Urban Minor Arterial
Federal Aid - NHS Sy	NHS		STP
Control Section	Begin Bergen County 77 M/P=0.00		
Speed Limit	35		40
Number of Lanes	2	1	2
Med. Type	None	Curbed	None
Med. Width	0	4	0
Pavement	28	16	28
Shoulder	0		2
Traffic Volume	6,912 (2012)		
Traffic Sta. ID	120259		
Structure No.			
Enlarged Views			

SRI = 0200077

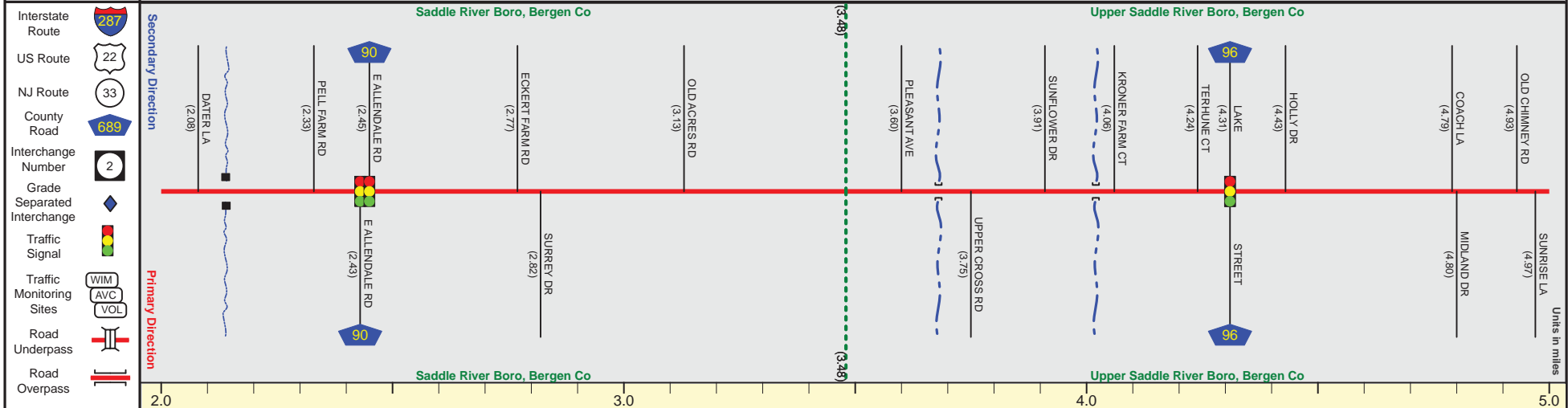
Date last inventoried: September 2011

BERGEN COUNTY 77 (South to North)

Mile Posts: 2.000 - 5.000



Pavement	
Shoulder	
Number of Lanes	
Speed Limit	
Street Name	



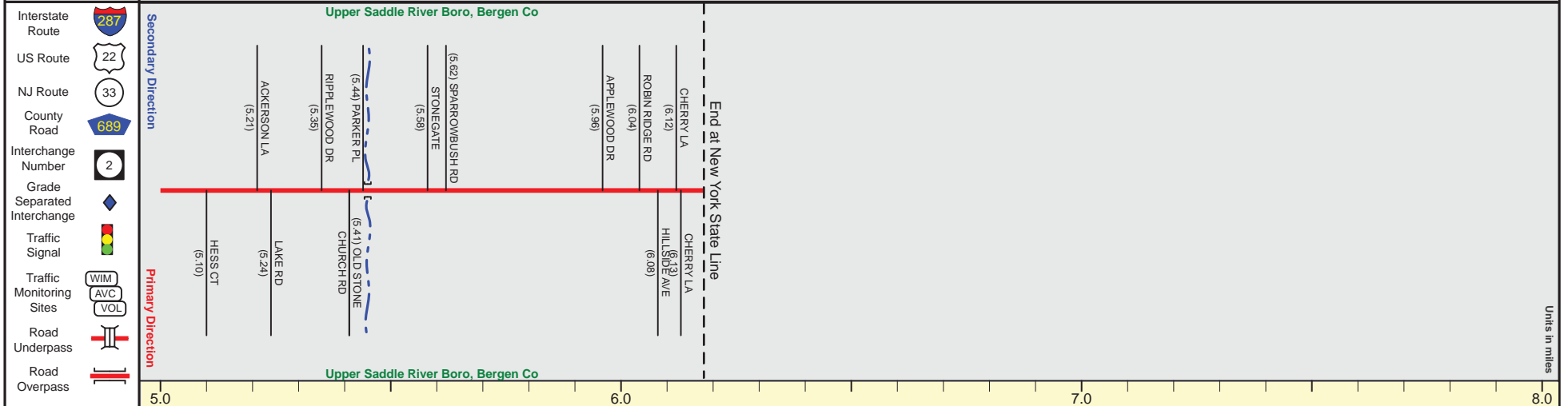
Street Name	West Saddle River Road	
Jurisdiction	County	
Functional Class	Urban Minor Arterial	
Federal Aid - NHS Sy	STP	
Control Section		
Speed Limit	40	
Number of Lanes	2	
Med. Type	None	
Med. Width	0	
Pavement	24	24
Shoulder	2	2
Traffic Volume	5,893 (2013)	
Traffic Sta. ID	120260	
Structure No.		
Enlarged Views		

SRI = 0200077

Date last inventoried: September 2011



Pavement	
Shoulder	
Number of Lanes	
Speed Limit	
Street Name	



Street Name	West Saddle River Road
Jurisdiction	County
Functional Class	Urban Minor Arterial
Federal Aid - NHS Sy	STP
Control Section	
Speed Limit	40
Number of Lanes	2
Med. Type	None
Med. Width	0
Pavement	24
Shoulder	2
Traffic Volume	
Traffic Sta. ID	
Structure No.	
Enlarged Views	