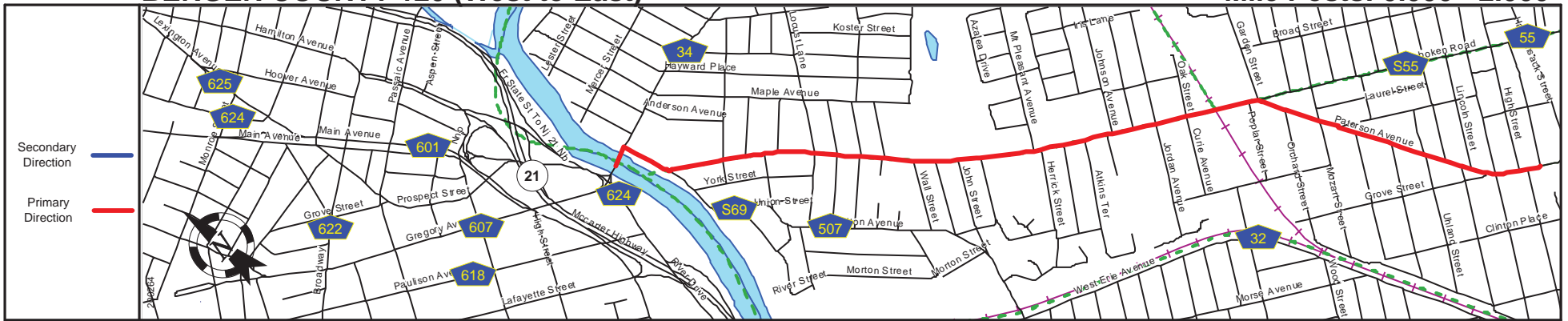
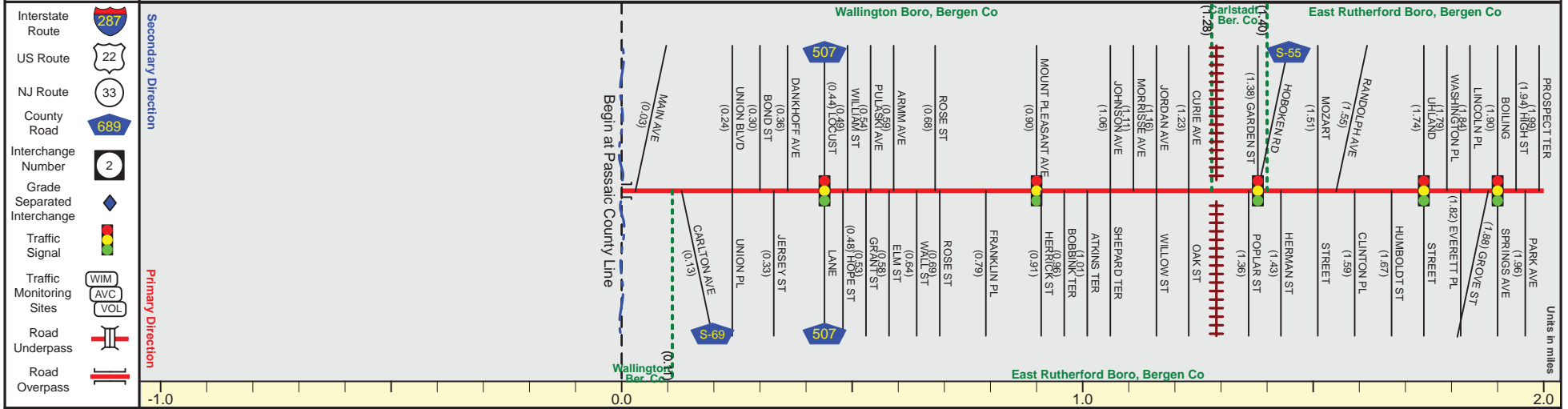


BERGEN COUNTY 120 (West to East)

Mile Posts: 0.000 - 2.000



Pavement	
Shoulder	
Number of Lanes	
Speed Limit	
Street Name	



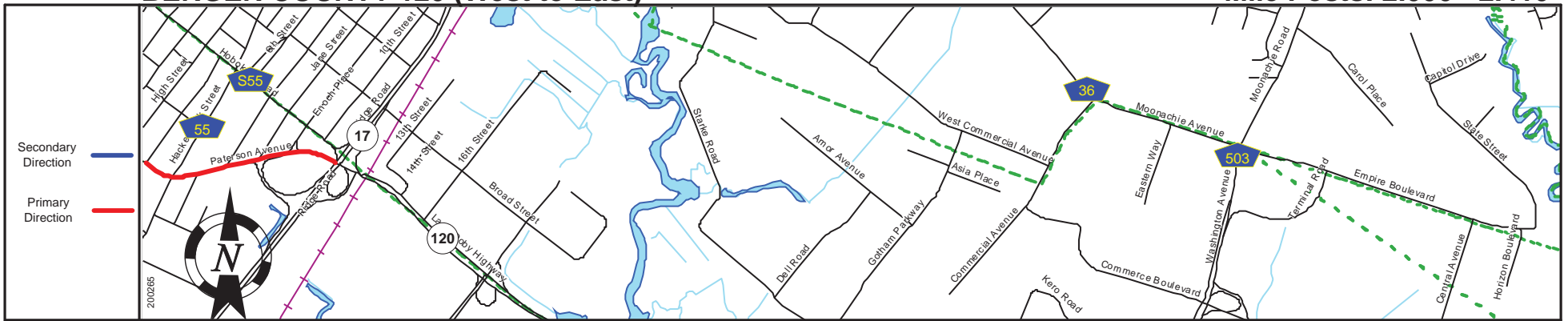
Street Name	Paterson Avenue
Jurisdiction	County
Functional Class	Urban Minor Arterial
Federal Aid - NHS Sy	STP
Control Section	NOT POSTED
Speed Limit	
Number of Lanes	2
Med. Type	None
Med. Width	0
Pavement	28
Shoulder	0
Traffic Volume	18,765 (2012)
Traffic Sta. ID	1202106
Structure No.	
Enlarged Views	

SRI = 02000120

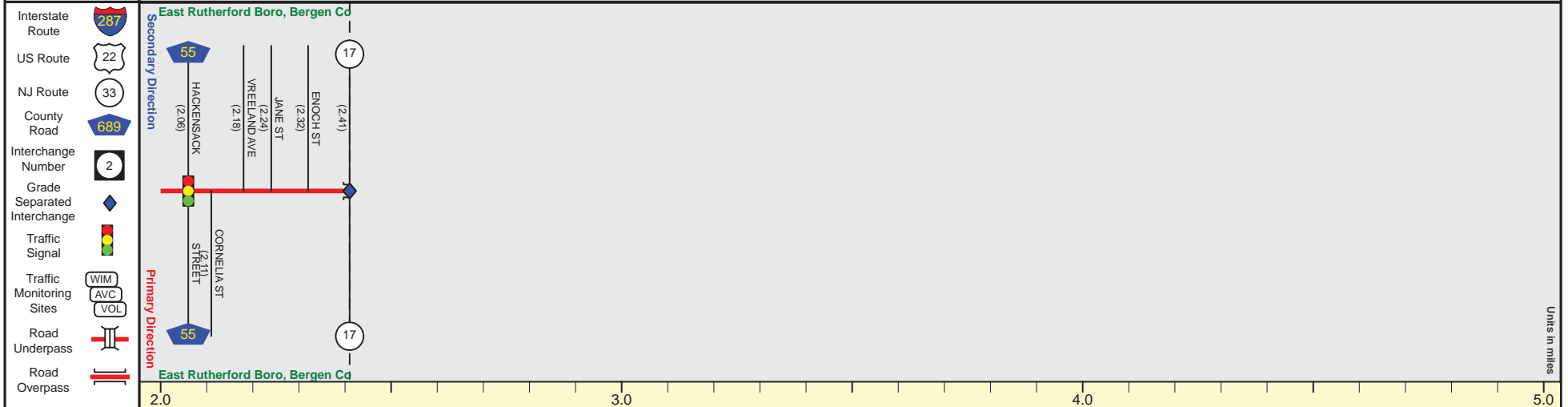
Date last inventoried: August 2011

BERGEN COUNTY 120 (West to East)

Mile Posts: 2.000 - 2.410



Pavement	
Shoulder	
Number of Lanes	
Speed Limit	
Street Name	



Street Name	Paterson Avenue	
Jurisdiction	County	
Functional Class	Urban Minor Arterial	
Federal Aid - NHS Sy	STP	
Control Section		End Bergen County 120 MP=2.41
Speed Limit	NOT POSTED	
Number of Lanes	2	4
Med. Type	None	
Med. Width	0	
Pavement	28	
Shoulder	0	
Traffic Volume		
Traffic Sta. ID		
Structure No.		
Enlarged Views		

SRI = 02000120

Date last inventoried: August 2011

Units in miles