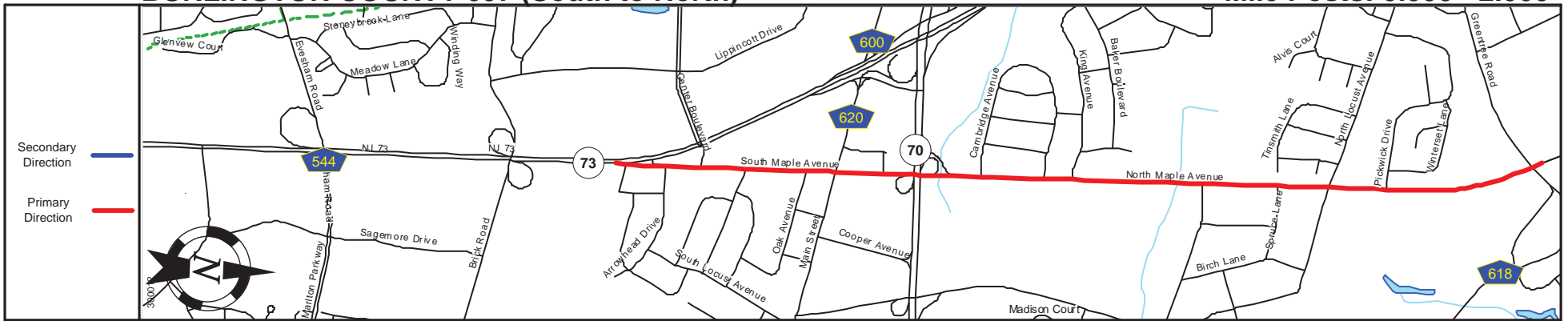
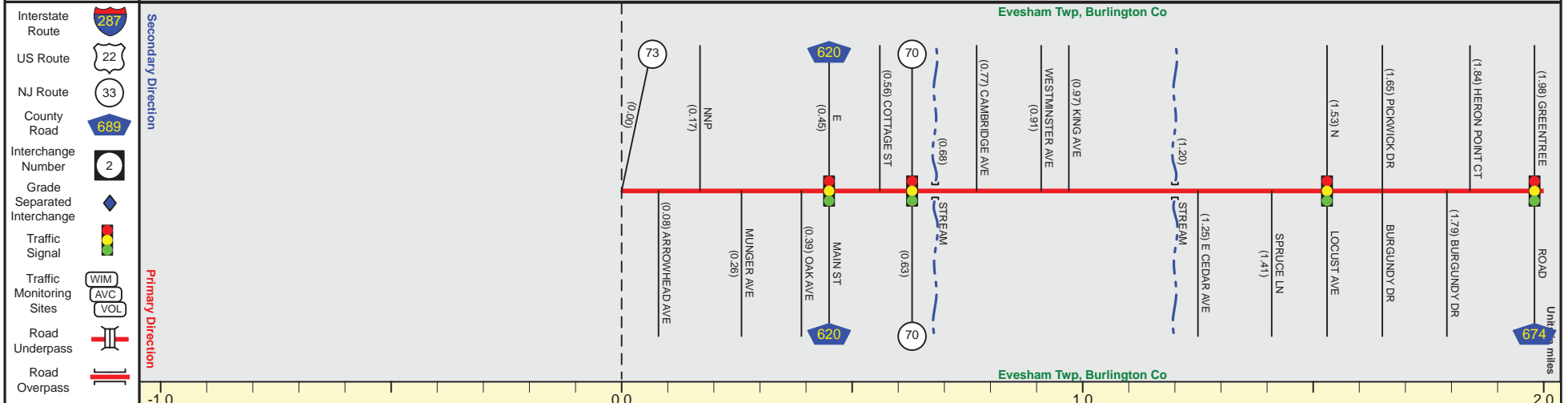


BURLINGTON COUNTY 607 (South to North)

Mile Posts: 0.000 - 2.000



Pavement	
Shoulder	
Number of Lanes	
Speed Limit	
Street Name	



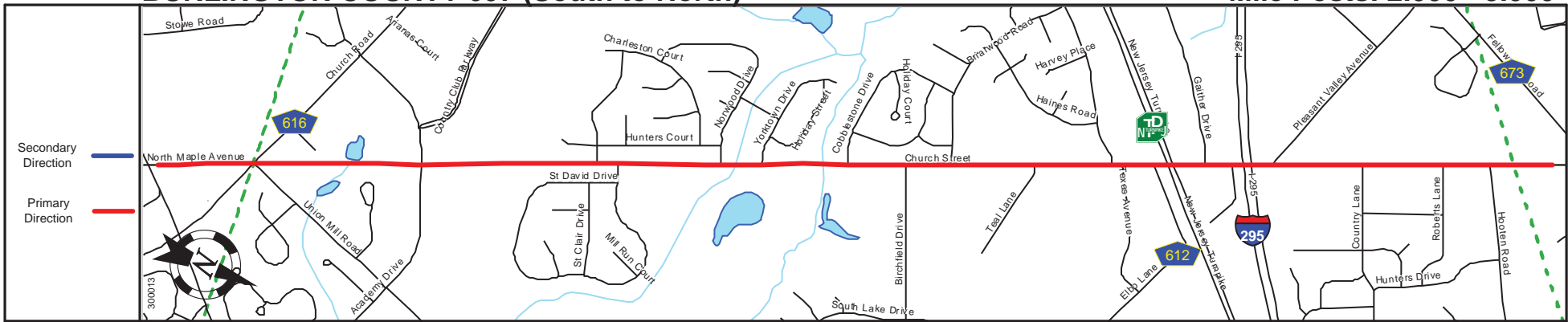
Street Name	South Maple Avenue		North Maple Avenue	
Jurisdiction	County			
Functional Class	Urban Minor Arterial			
Federal Aid - NHS Sy	STP			
Control Section	Begin Burlington County 607 MP=0			
Speed Limit	25	35	40	
Number of Lanes	2			
Med. Type	None			
Med. Width	0			
Pavement	36	22	36	48
Shoulder	1	2	4	0
Traffic Volume	14,346 (2012)		17,011 (2012)	
Traffic Sta. ID	110308		110309	
Structure No.				
Enlarged Views				

SRI = 03000607

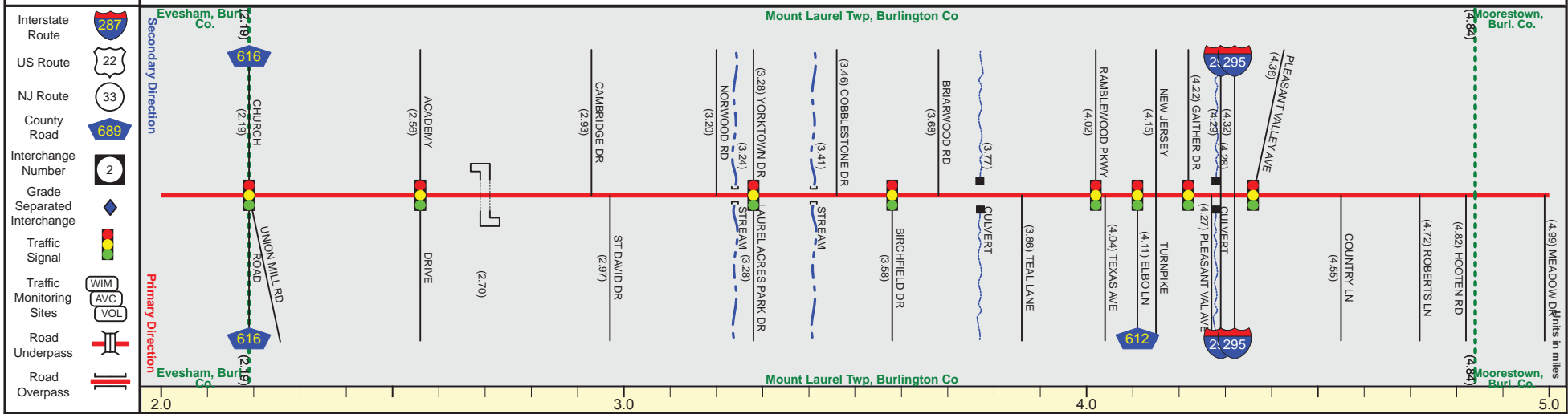
Date last inventoried: May 2011

BURLINGTON COUNTY 607 (South to North)

Mile Posts: 2.000 - 5.000



Pavement	
Shoulder	
Number of Lanes	
Speed Limit	
Street Name	



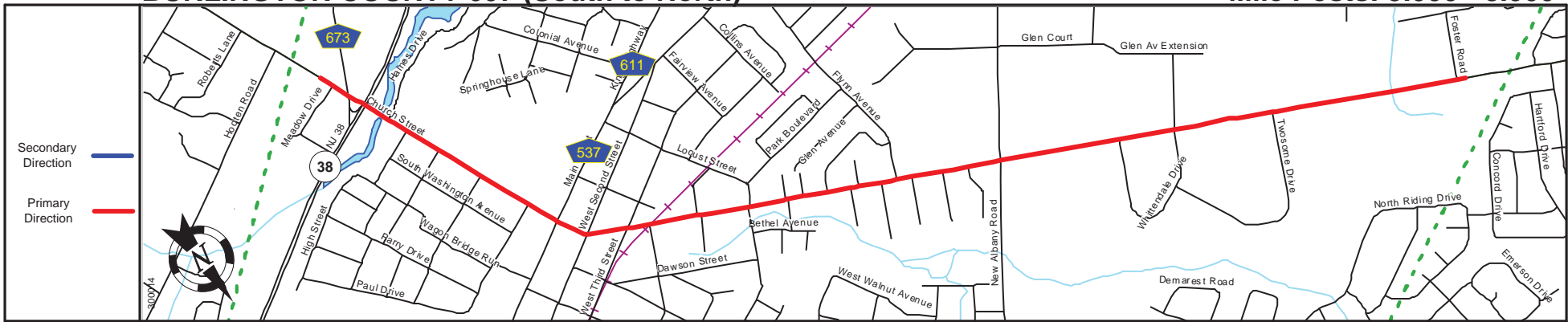
Street Name	North Maple Avenue		Church Road		South Church Road	
Jurisdiction	County					
Functional Class	Urban Minor Arterial					
Federal Aid - NHS Sy	STP					
Control Section						
Speed Limit	40					
Number of Lanes	2					
Med. Type	None					
Med. Width	0					
Pavement	60		48		60	
Shoulder	0		8		1	0
Traffic Volume				19,819,(2012)		13,492,(2014)
Traffic Sta. ID				110310		130332
Structure No.						
Enlarged Views						

SRI = 0300607

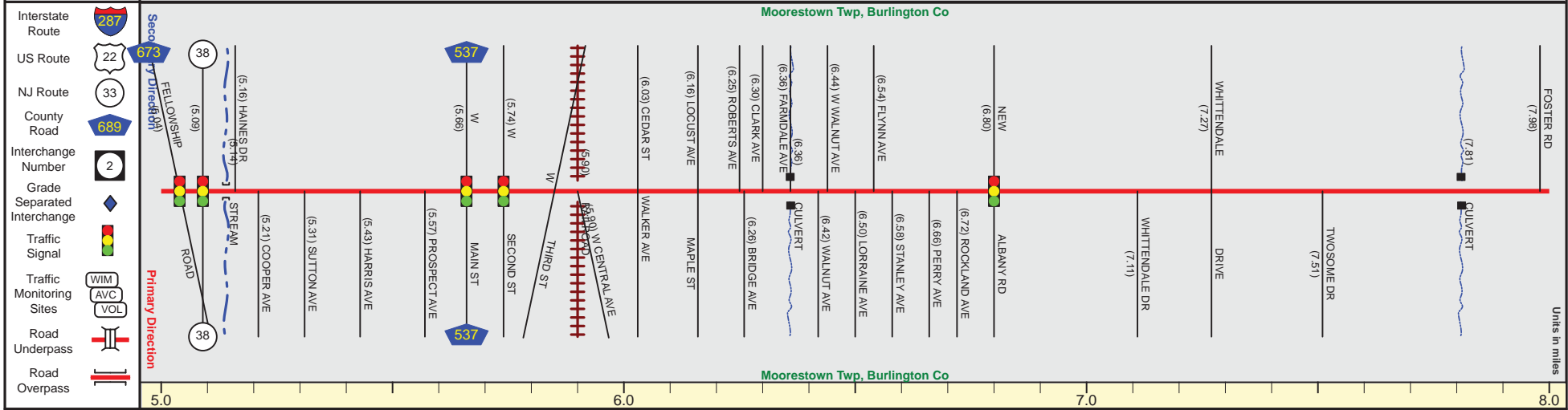
Date last inventoried: May 2011

BURLINGTON COUNTY 607 (South to North)

Mile Posts: 5.000 - 8.000



Pavement	
Shoulder	
Number of Lanes	
Speed Limit	
Street Name	



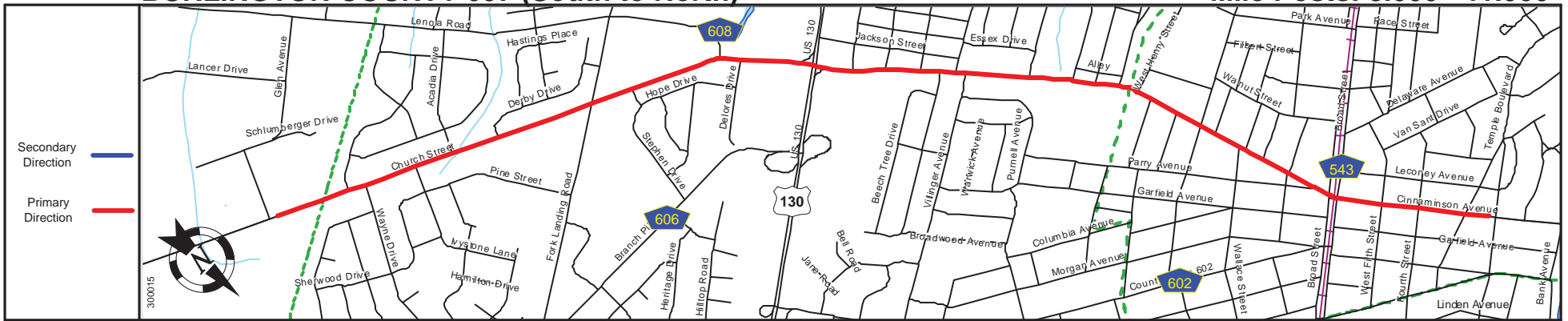
Street Name	South Church Road									
Jurisdiction	County									
Functional Class	Urban Minor Arterial									
Federal Aid - NHS Sy	STP									
Control Section										
Speed Limit	40	+		35		+	40	+		50
Number of Lanes	2									
Med. Type	None									
Med. Width	0									
Pavement	60	+	22			+	34	+	22	+
Shoulder	0	+		2		+	4	+	10	+
Traffic Volume										
Traffic Sta. ID										
Structure No.										
Enlarged Views										

SRI = 03000607

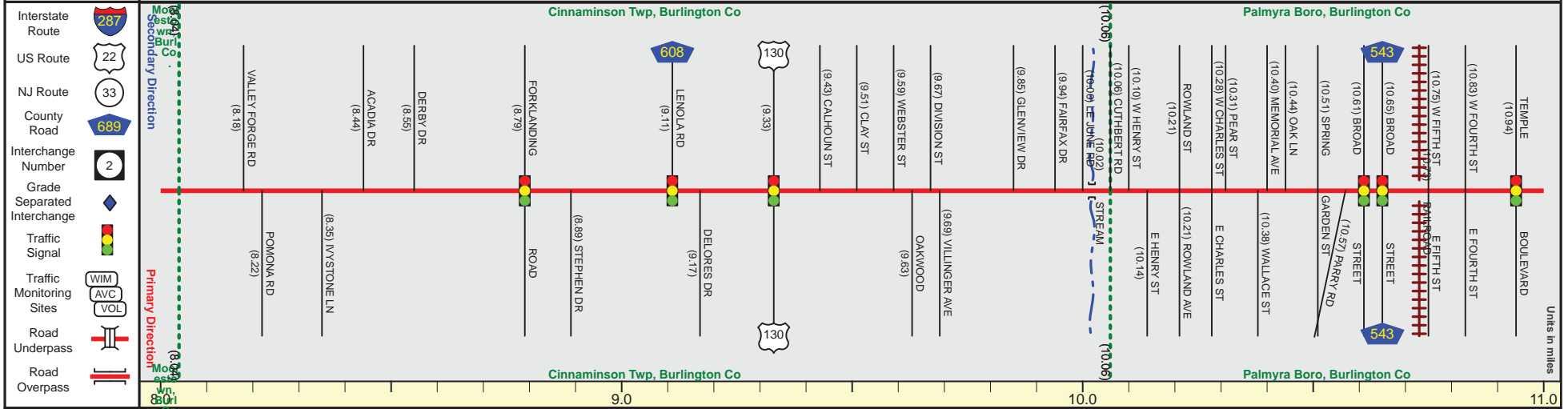
Date last inventoried: May 2011

BURLINGTON COUNTY 607 (South to North)

Mile Posts: 8.000 - 11.000




Pavement	
Shoulder	
Number of Lanes	
Speed Limit	
Street Name	



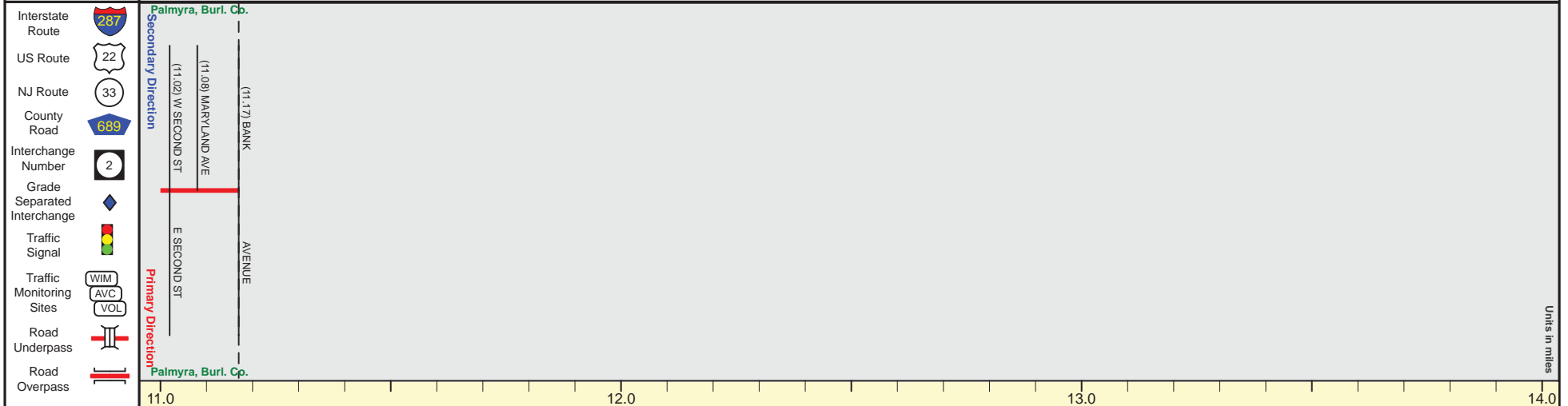
Street Name	South Church Road		Cinnaminson Avenue	
Jurisdiction	County			
Functional Class	Urban Minor Arterial			
Federal Aid - NHS Sy	STP			
Control Section				
Speed Limit	50	40	35	30
Number of Lanes	2			
Med. Type	None			
Med. Width	0			
Pavement	22	34	36	22
Shoulder	10	8	4	1
Traffic Volume	8,614 (2012)		8,617 (2011)	
Traffic Sta. ID	7-4-608		7-4-613	
Structure No.				
Enlarged Views				

SRI = 03000607

Date last inventoried: May 2011



Pavement	
Shoulder	
Number of Lanes	
Speed Limit	
Street Name	



Street Name	Innaminsom Avenue
Jurisdiction	County
Functional Class	Urban Minor Arterial
Federal Aid - NHS Sys	STP Non-Federal Aid
Control Section	
Speed Limit	30
Number of Lanes	2
Med. Type	None
Med. Width	0
Pavement	22
Shoulder	1
Traffic Volume	
Traffic Sta. ID	
Structure No.	
Enlarged Views	