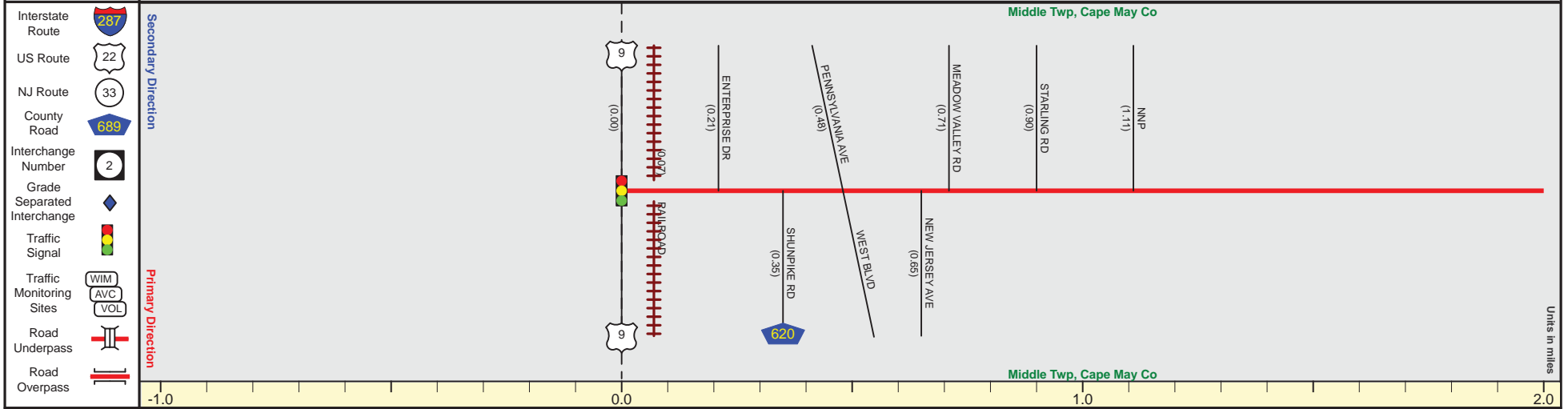


CAPE MAY COUNTY 618 (East to West)

Mile Posts: 0.000 - 2.000



Pavement	
Shoulder	
Number of Lanes	
Speed Limit	
Street Name	



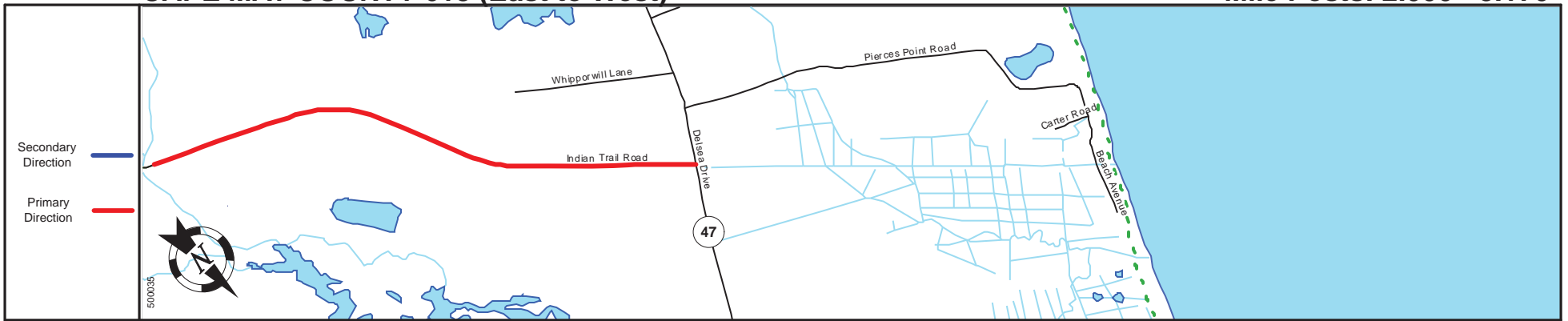
Street Name	Indian Trail Road	
Jurisdiction	County	
Functional Class	Urban Major Collector	Rural Major Collector
Federal Aid - NHS Sy	STP	
Control Section	Begin Cape May County 618 MP=0.00	
Speed Limit	50	40
Number of Lanes	2	
Med. Type	None	
Med. Width	0	
Pavement	48	24
Shoulder	1	4
Traffic Volume	7,166 (2011)	
Traffic Sta. ID	110508	
Structure No.		
Enlarged Views		

SRI = 0500618

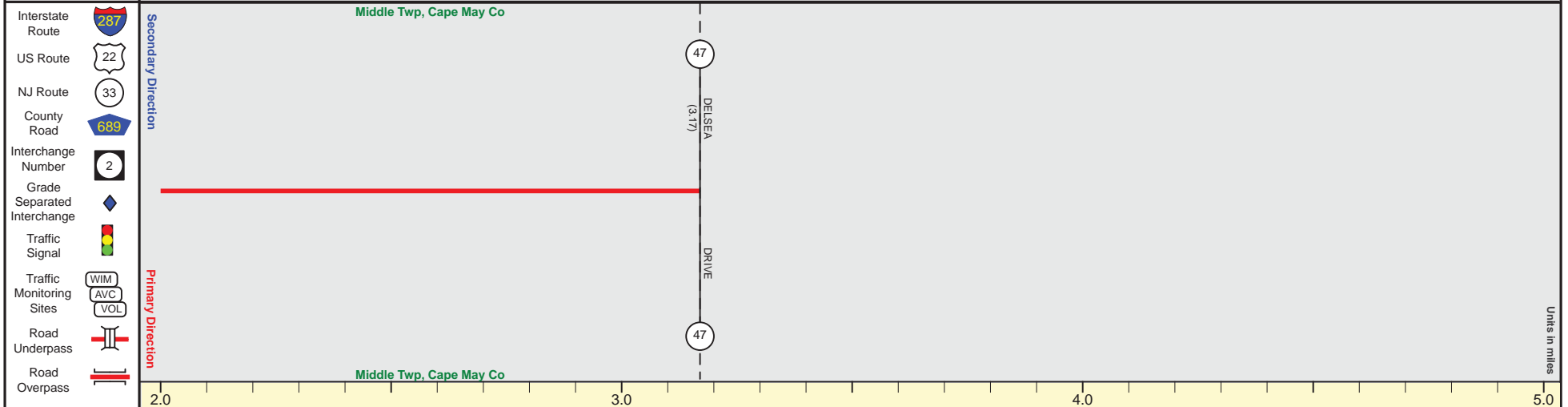
Date last inventoried: July 2011

CAPE MAY COUNTY 618 (East to West)

Mile Posts: 2.000 - 3.170



Pavement	
Shoulder	
Number of Lanes	
Speed Limit	
Street Name	



Street Name	Indian Trail Road
Jurisdiction	County
Functional Class	Rural Major Collector
Federal Aid - NHS Sy	STP
Control Section	
Speed Limit	50
Number of Lanes	2
Med. Type	None
Med. Width	0
Pavement	24
Shoulder	8
Traffic Volume	3,404 (2012)
Traffic Sta. ID	8-8-201
Structure No.	
Enlarged Views	

SRI = 05000618__

Date last inventoried: July 2011