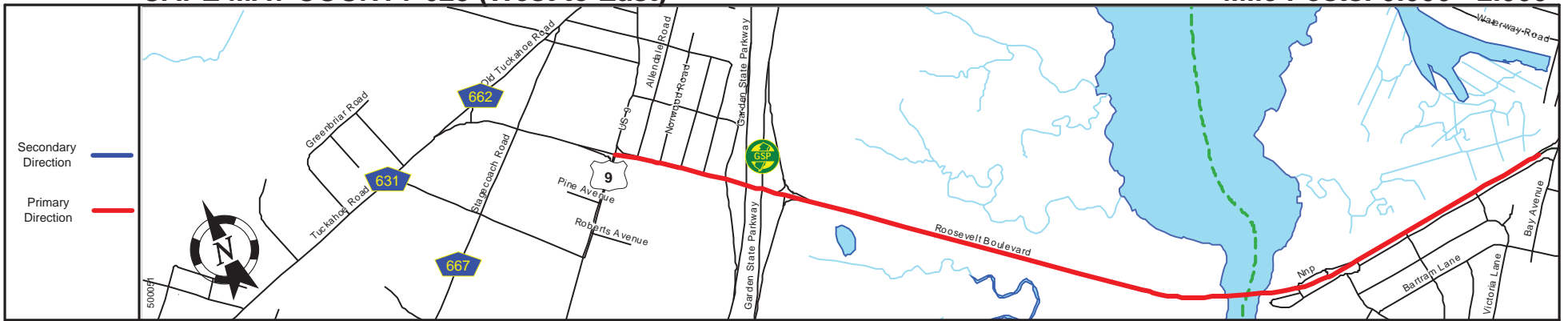
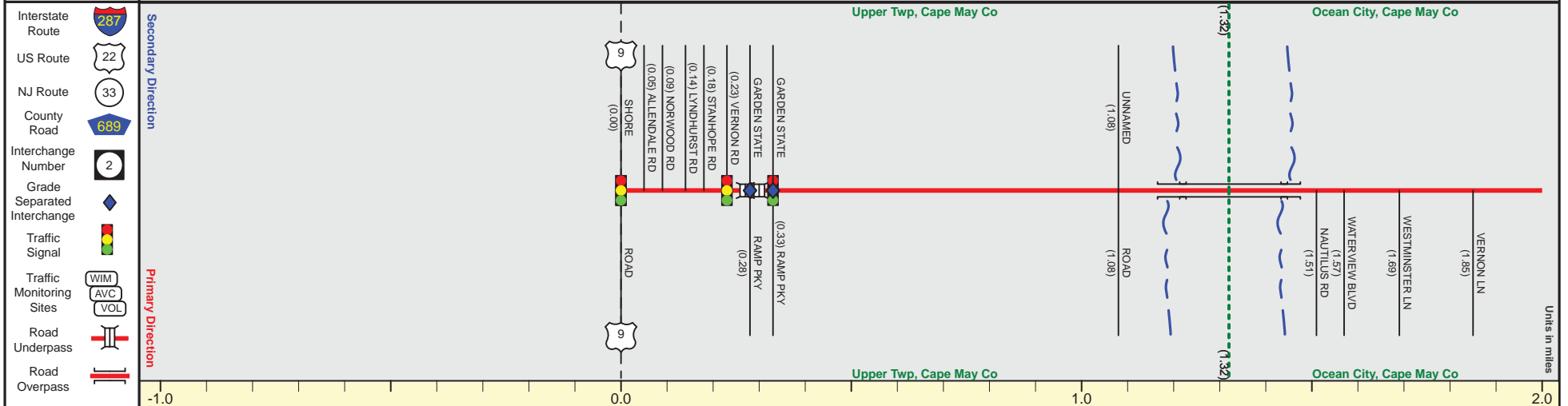


# CAPE MAY COUNTY 623 (West to East)

Mile Posts: 0.000 - 2.000



Pavement	
Shoulder	
Number of Lanes	
Speed Limit	
Street Name	



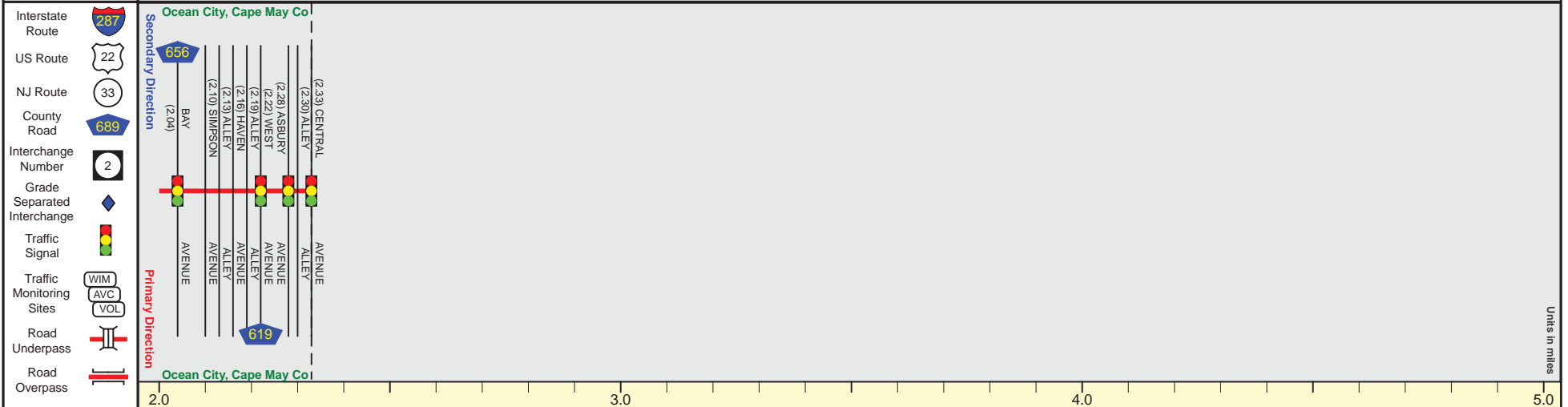
Street Name	Roosevelt Boulevard		
Jurisdiction	County		
Functional Class	Urban Minor Arterial	Rural Principal Arterial	Urban Principal Arterial
Federal Aid - NHS Sy	STP	NHS	
Control Section	Urban Principal Arterial		
Speed Limit	40	45	40
Number of Lanes	2		
Med. Type	None		
Med. Width	0		
Pavement	60	36	28
Shoulder	0	8	4
Traffic Volume	20,549 (2010)	20,049 (2012)	17,085 (2014)
Traffic Sta. ID	8-4-530	8-4-541	8-4-531
Structure No.		360254S 360253N	
Enlarged Views			

SRI = 0500623\_\_

Date last inventoried: July 2011



Pavement	
Shoulder	
Number of Lanes	
Speed Limit	
Street Name	



Street Name	Roosevelt Boulevard	
Jurisdiction	County	
Functional Class	Urban Principal Arterial	
Federal Aid - NHS Sy	NHS	
Control Section		
Speed Limit	35 + 25	
Number of Lanes	2	
Med. Type	None	
Med. Width	0	
Pavement	60 + 48 + 32 + 36	
Shoulder	1 + 0	
Traffic Volume	5,541 (2012)	
Traffic Sta. ID	110520	
Structure No.		
Enlarged Views		