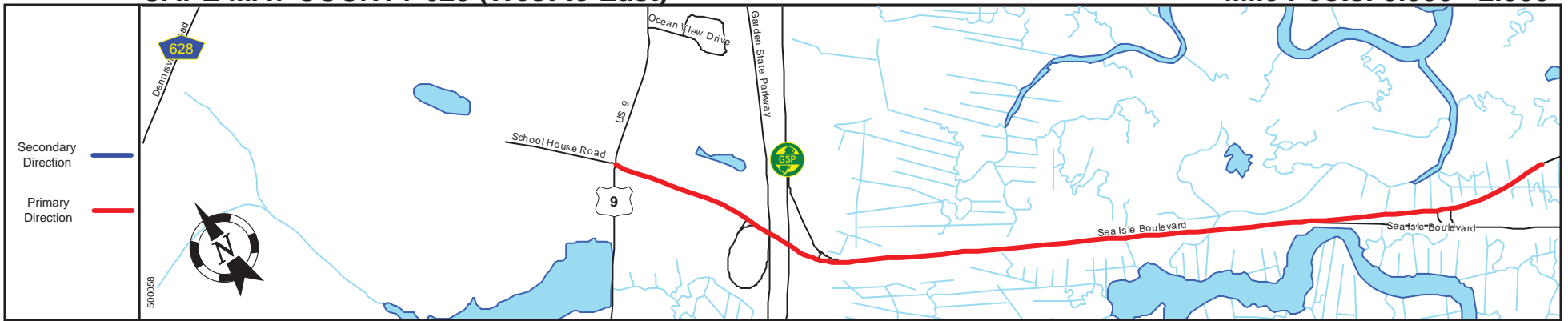
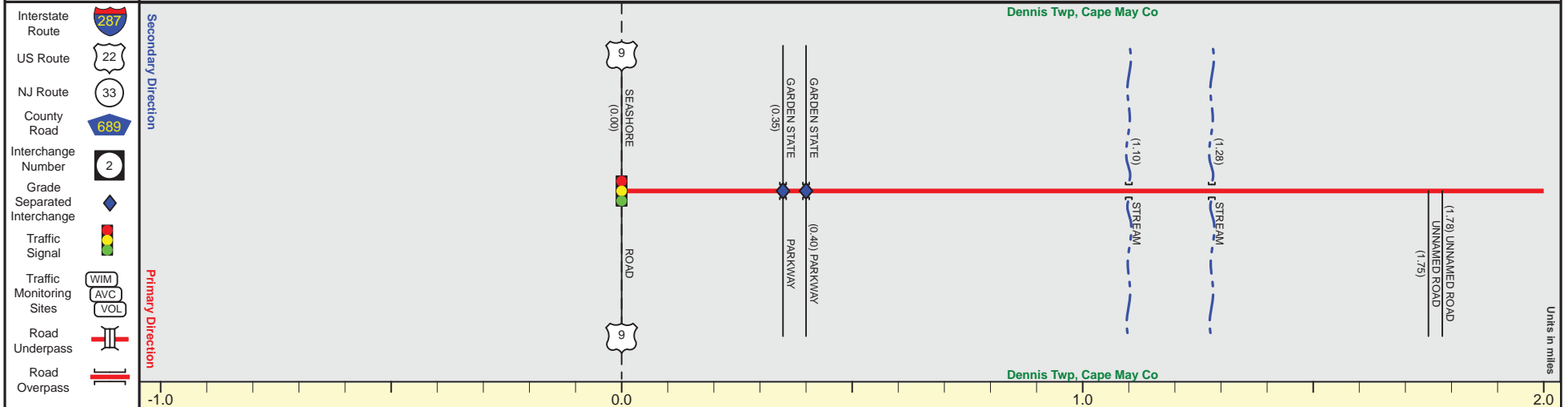


CAPE MAY COUNTY 625 (West to East)

Mile Posts: 0.000 - 2.000



| | |
|-----------------|--|
| Pavement | |
| Shoulder | |
| Number of Lanes | |
| Speed Limit | |
| Street Name | |



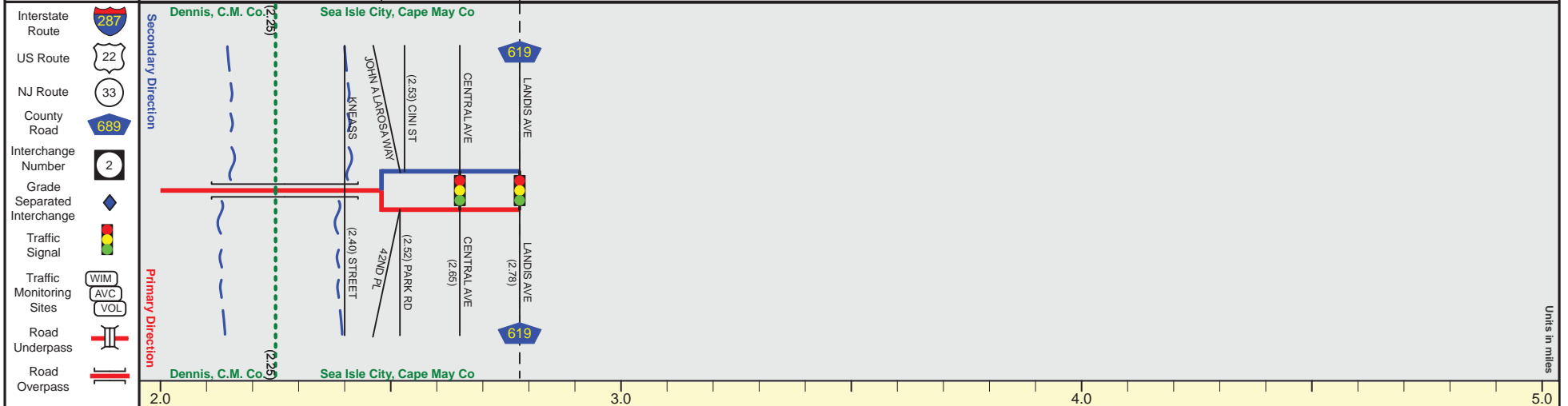
| | | |
|----------------------|----------------------|----|
| Street Name | Sea Isle Boulevard | |
| Jurisdiction | County | |
| Functional Class | Urban Minor Arterial | |
| Federal Aid - NHS Sy | STP | |
| Control Section | | |
| Speed Limit | 45 | 55 |
| Number of Lanes | 2 | |
| Med. Type | None | |
| Med. Width | 0 | |
| Pavement | 24 | 24 |
| Shoulder | 8 | 8 |
| Traffic Volume | 10,508 (2011) | |
| Traffic Sta. ID | 110521 | |
| Structure No. | | |
| Enlarged Views | | |

SRI = 0500625__

Date last inventoried: July 2011



| | |
|-----------------|--------------------|
| Pavement | 72 |
| Shoulder | 1 |
| Number of Lanes | 2 |
| Speed Limit | 35 |
| Street Name | Sea Isle Boulevard |



| | | |
|----------------------|----------------------|--------|
| Street Name | Sea Isle Boulevard | |
| Jurisdiction | County | |
| Functional Class | Urban Minor Arterial | |
| Federal Aid - NHS Sy | STP | |
| Control Section | | |
| Speed Limit | 50 | 35 |
| Number of Lanes | 2 | |
| Med. Type | None | Curbed |
| Med. Width | 0 | 16 |
| Pavement | 24 | 72 |
| Shoulder | 8 | 1 |
| Traffic Volume | | |
| Traffic Sta. ID | | |
| Structure No. | | |
| Enlarged Views | | |

End Cape May County 625 MP=2.78