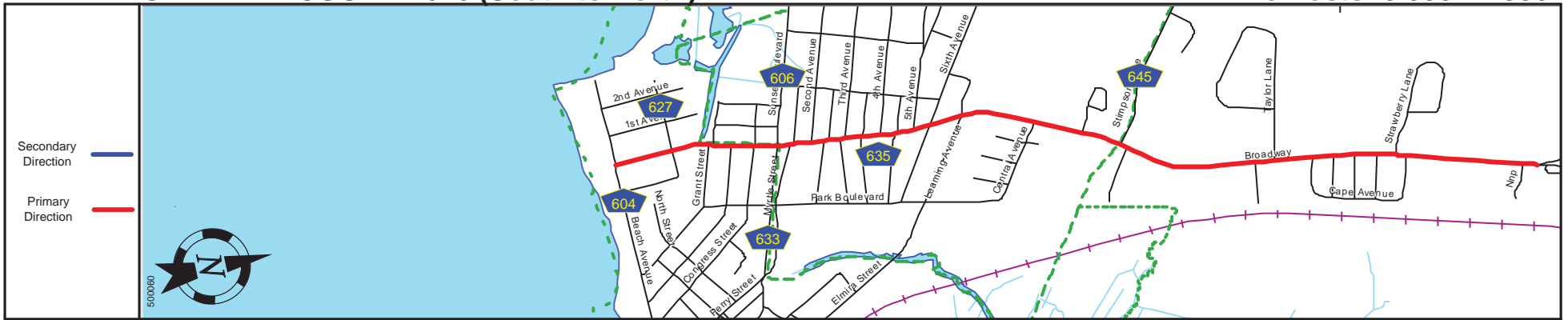
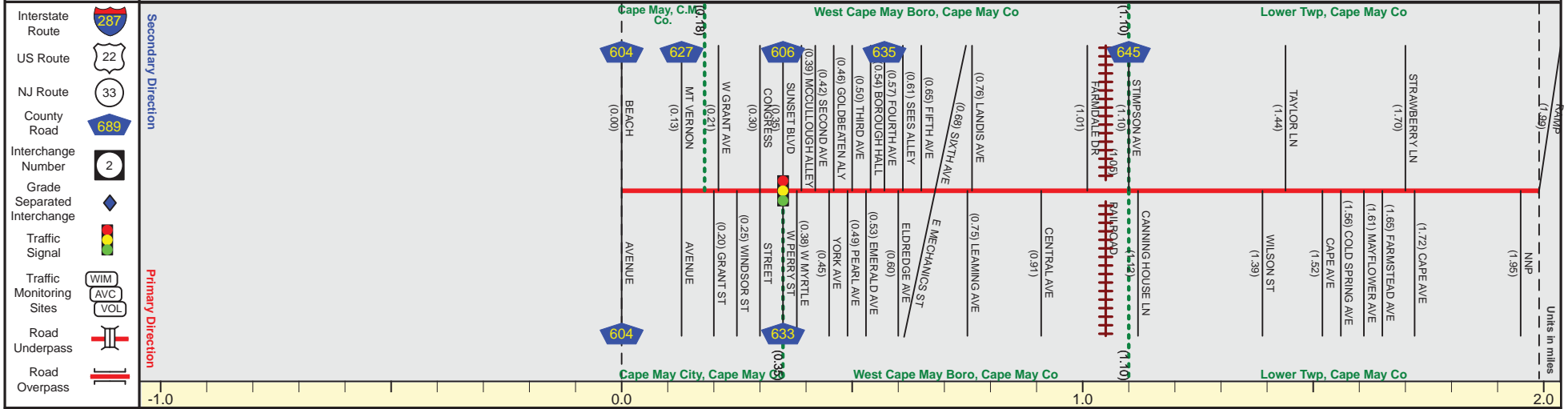


CAPE MAY COUNTY 626 (South to North)

Mile Posts: 0.000 - 1.990



Pavement	
Shoulder	
Number of Lanes	
Speed Limit	
Street Name	



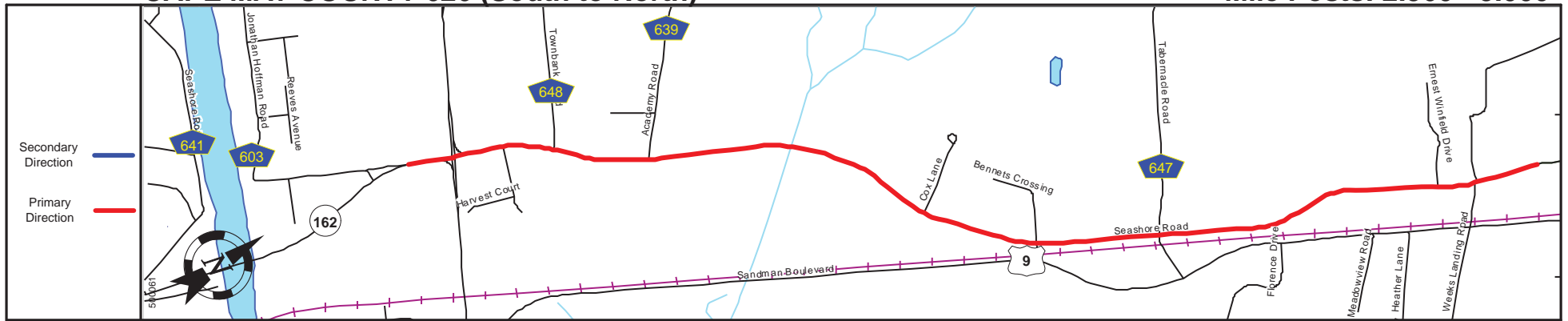
Street Name			Broadway	
Jurisdiction			County	
Functional Class		Urban Major Collector		Urban Minor Arterial
Federal Aid - NHS Sy			STP	
Control Section				
Speed Limit		25		30
Number of Lanes			2	
Med. Type			None	
Med. Width			0	
Pavement			34	
Shoulder				6
Traffic Volume		4,507 (2012)	8,448 (2012)	10,039 (2012)
Traffic Sta. ID		8-5-505	8-5-506	8-4-539
Structure No.				
Enlarged Views				

SRI = 0500626__

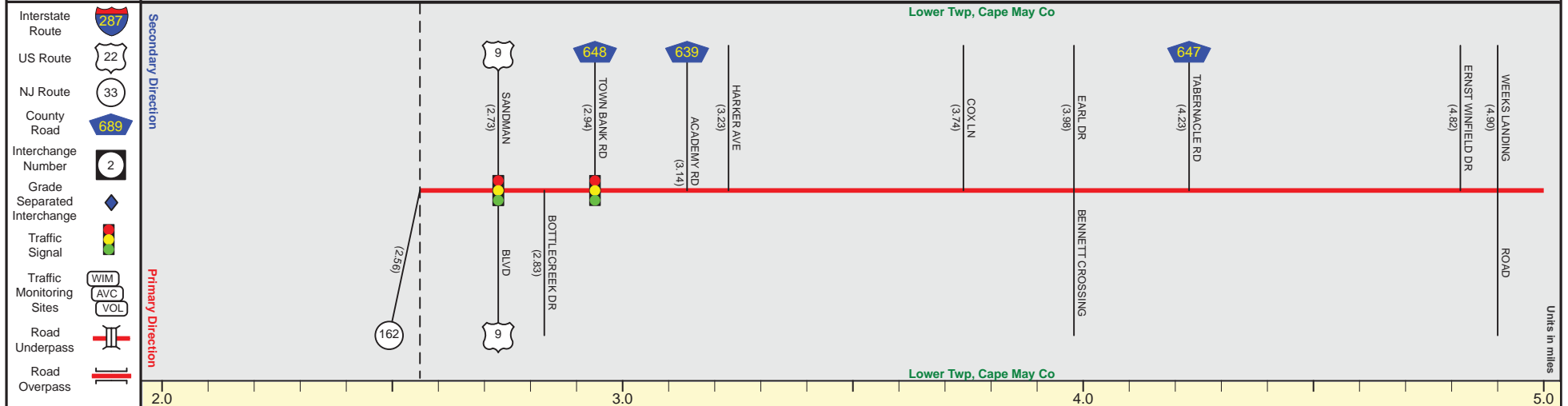
Date last inventoried: July 2011

CAPE MAY COUNTY 626 (South to North)

Mile Posts: 2.560 - 5.000



Pavement	
Shoulder	
Number of Lanes	
Speed Limit	
Street Name	



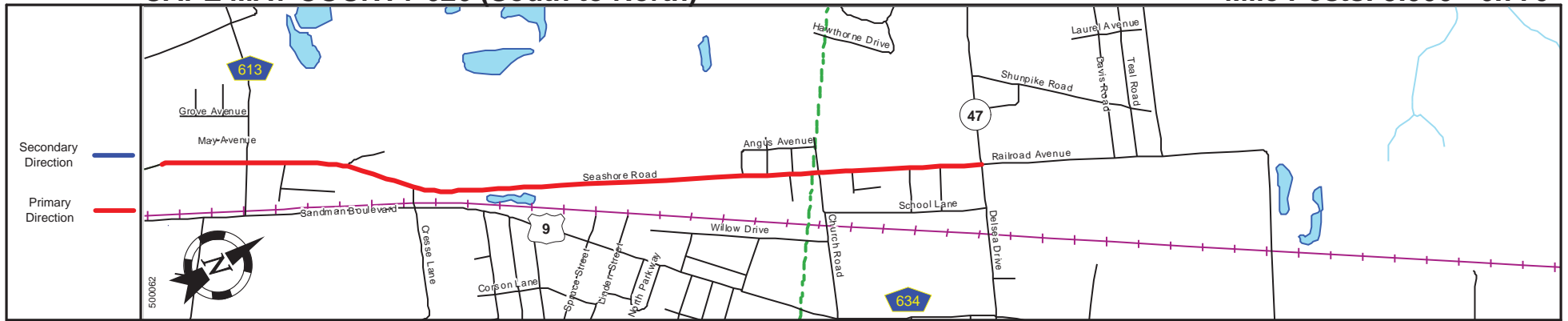
Street Name	Seashore Road
Jurisdiction	County
Functional Class	Urban Major Collector
Federal Aid - NHS Sy	STP
Control Section	
Speed Limit	25
Number of Lanes	2
Med. Type	None
Med. Width	0
Pavement	22
Shoulder	8 + 6 + 8 + 6
Traffic Volume	6,717 (2013)
Traffic Sta. ID	130505
Structure No.	
Enlarged Views	

SRI = 05000626__

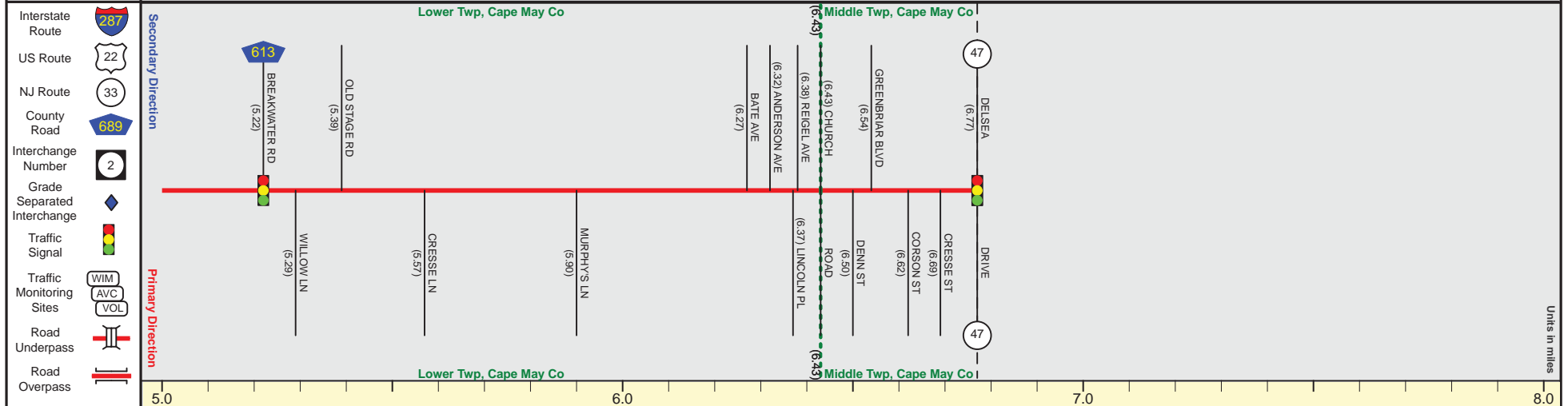
Date last inventoried: July 2011

CAPE MAY COUNTY 626 (South to North)

Mile Posts: 5.000 - 6.770



Pavement	
Shoulder	
Number of Lanes	
Speed Limit	
Street Name	



SRI = 0500626__

Date last inventoried: July 2011