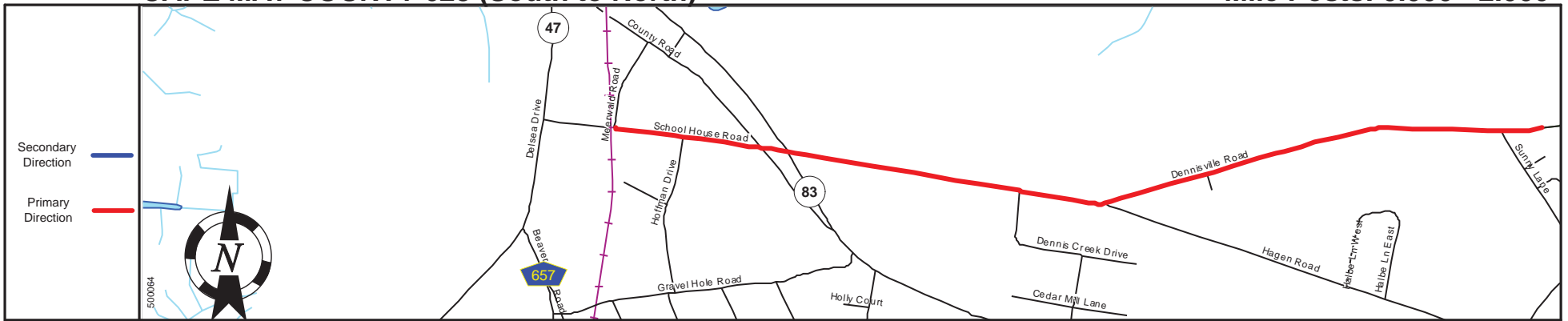
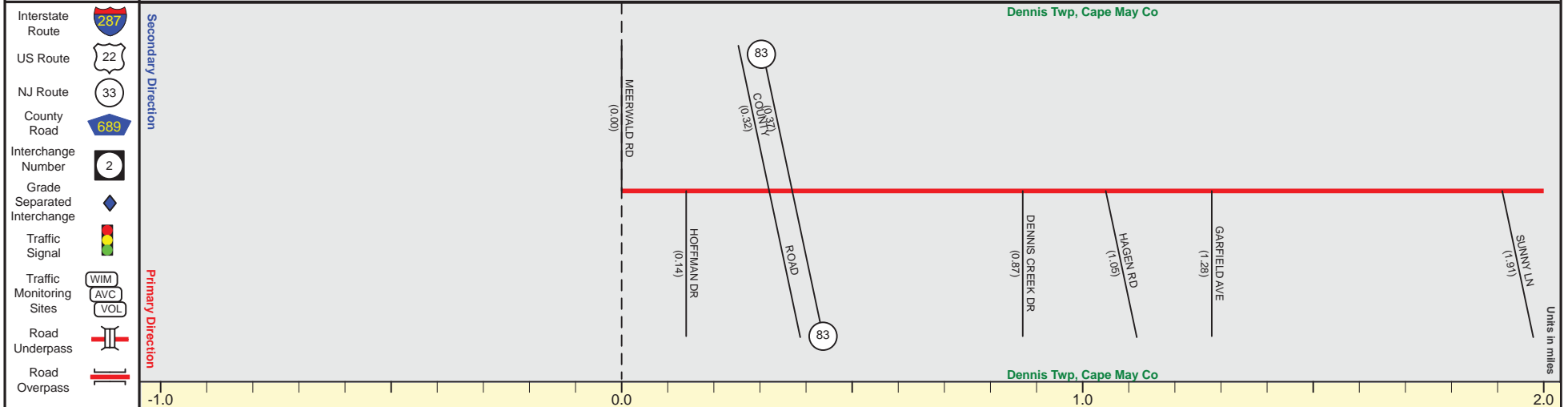


# CAPE MAY COUNTY 628 (South to North)

Mile Posts: 0.000 - 2.000



|                 |  |
|-----------------|--|
| Pavement        |  |
| Shoulder        |  |
| Number of Lanes |  |
| Speed Limit     |  |
| Street Name     |  |



|                      |                   |                       |
|----------------------|-------------------|-----------------------|
| Street Name          | School House Road | Dennisville Road      |
| Jurisdiction         | County            | County                |
| Functional Class     | Urban Local       | Urban Major Collector |
| Federal Aid - NHS Sy | Non-Federal Aid   | STP                   |
| Control Section      |                   |                       |
| Speed Limit          | 25                | 50                    |
| Number of Lanes      |                   | 2                     |
| Med. Type            |                   | None                  |
| Med. Width           |                   | 0                     |
| Pavement             | 16 + 18           | 22 + 34 + 22          |
| Shoulder             | 0                 | 6 + 1 + 6 + 8         |
| Traffic Volume       |                   |                       |
| Traffic Sta. ID      |                   |                       |
| Structure No.        |                   |                       |
| Enlarged Views       |                   |                       |

SRI = 05000628\_\_

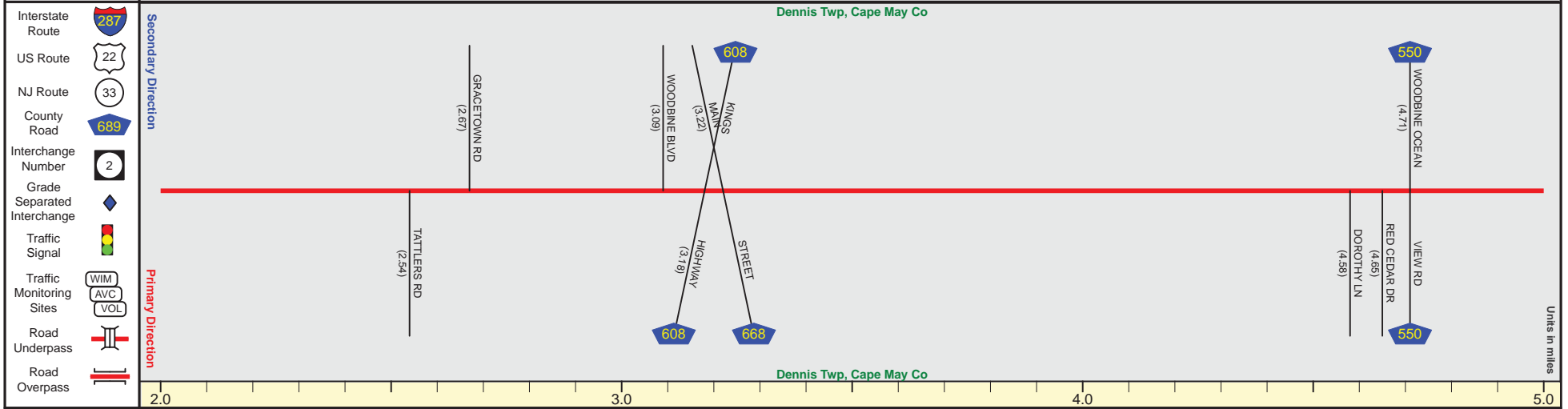
Date last inventoried: July 2011

# CAPE MAY COUNTY 628 (South to North)

Mile Posts: 2.000 - 5.000



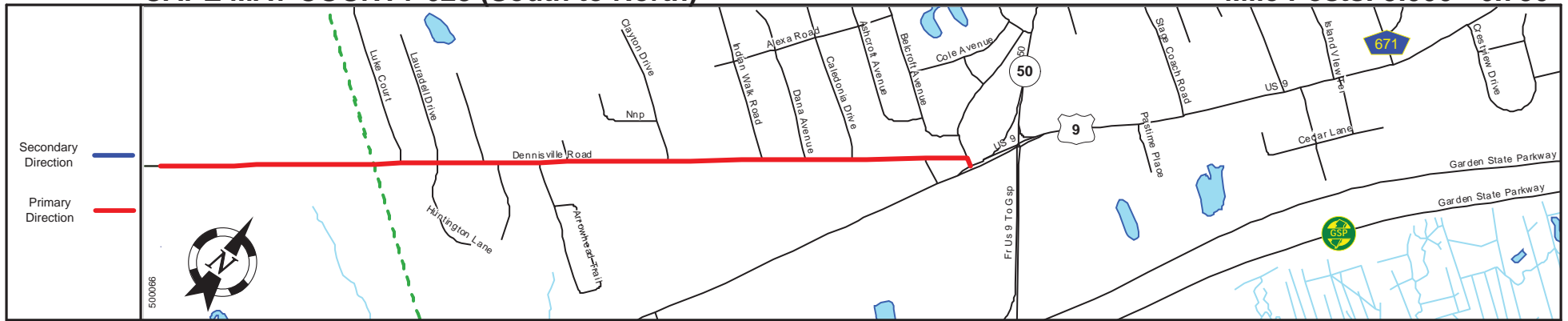
|                 |  |
|-----------------|--|
| Pavement        |  |
| Shoulder        |  |
| Number of Lanes |  |
| Speed Limit     |  |
| Street Name     |  |



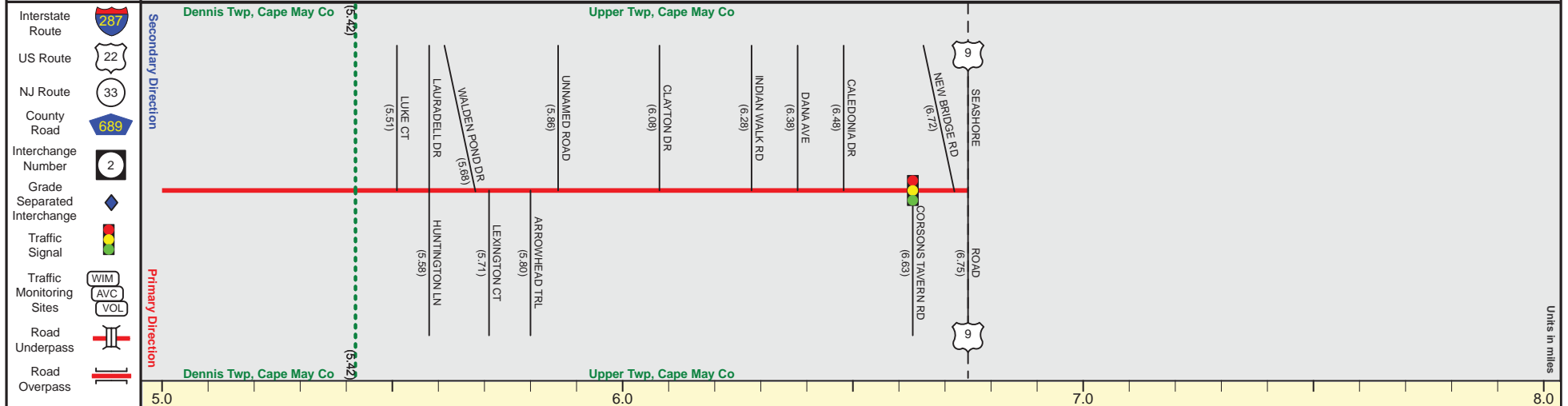
|                      |                       |  |    |  |    |              |    |  |    |  |    |  |    |
|----------------------|-----------------------|--|----|--|----|--------------|----|--|----|--|----|--|----|
| Street Name          | Dennisville Road      |  |    |  |    |              |    |  |    |  |    |  |    |
| Jurisdiction         | County                |  |    |  |    |              |    |  |    |  |    |  |    |
| Functional Class     | Urban Major Collector |  |    |  |    |              |    |  |    |  |    |  |    |
| Federal Aid - NHS Sy | STP                   |  |    |  |    |              |    |  |    |  |    |  |    |
| Control Section      |                       |  |    |  |    |              |    |  |    |  |    |  |    |
| Speed Limit          | 50                    |  | 40 |  | 35 |              | 40 |  | 50 |  | 45 |  | 50 |
| Number of Lanes      | 2                     |  |    |  |    |              |    |  |    |  |    |  |    |
| Med. Type            | None                  |  |    |  |    |              |    |  |    |  |    |  |    |
| Med. Width           | 0                     |  |    |  |    |              |    |  |    |  |    |  |    |
| Pavement             | 22                    |  |    |  |    |              |    |  |    |  |    |  |    |
| Shoulder             | 8                     |  | 6  |  | 2  |              | 6  |  | 8  |  |    |  |    |
| Traffic Volume       | 1,943 (2012)          |  |    |  |    | 1,328 (2012) |    |  |    |  |    |  |    |
| Traffic Sta. ID      | 090502                |  |    |  |    | 110526       |    |  |    |  |    |  |    |
| Structure No.        |                       |  |    |  |    |              |    |  |    |  |    |  |    |
| Enlarged Views       |                       |  |    |  |    |              |    |  |    |  |    |  |    |

SRI = 0500628\_\_

Date last inventoried: July 2011



|                 |  |
|-----------------|--|
| Pavement        |  |
| Shoulder        |  |
| Number of Lanes |  |
| Speed Limit     |  |
| Street Name     |  |



|                      |                       |       |
|----------------------|-----------------------|-------|
| Street Name          | Dennisville Road      |       |
| Jurisdiction         | County                |       |
| Functional Class     | Urban Major Collector |       |
| Federal Aid - NHS Sy | STP                   |       |
| Control Section      |                       |       |
| Speed Limit          | 50                    | 45    |
| Number of Lanes      | 2                     |       |
| Med. Type            | None                  |       |
| Med. Width           | 0                     |       |
| Pavement             | 22                    |       |
| Shoulder             | 8                     | 4 + 2 |
| Traffic Volume       | 3,294 (2014)          |       |
| Traffic Sta. ID      | 8-8-227               |       |
| Structure No.        |                       |       |
| Enlarged Views       |                       |       |