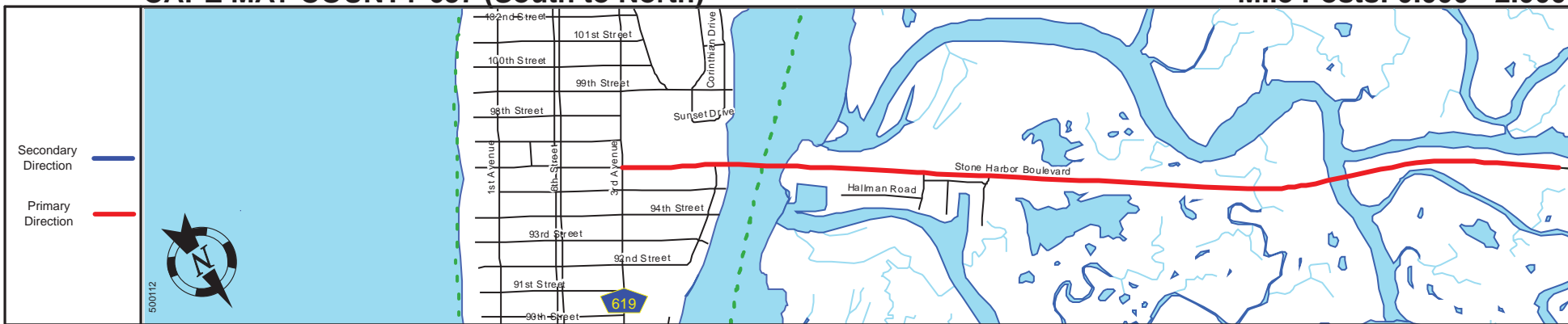
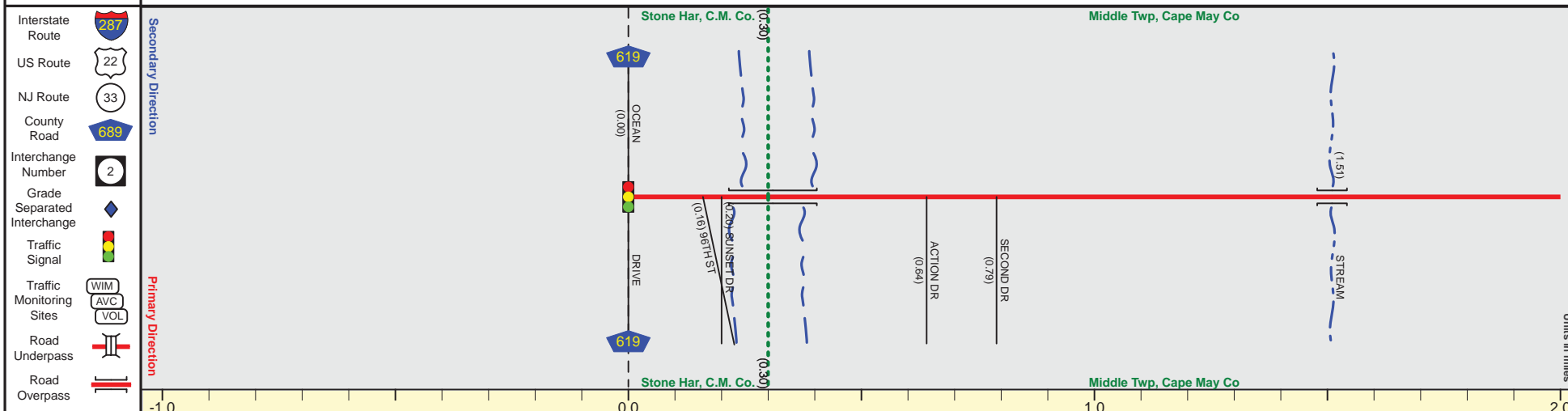


CAPE MAY COUNTY 657 (South to North)

Mile Posts: 0.000 - 2.000



Pavement	
Shoulder	
Number of Lanes	
Speed Limit	
Street Name	



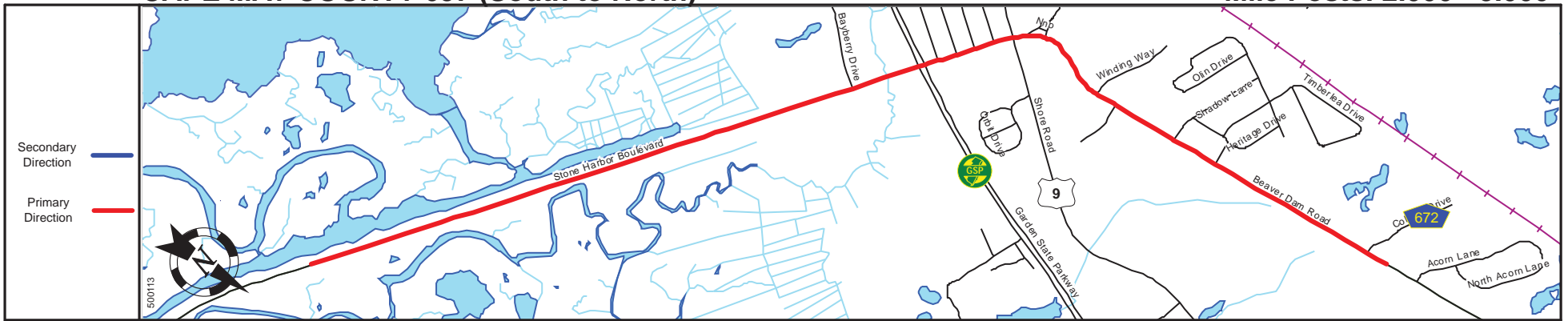
Street Name	Stone Harbor Boulevard					
Jurisdiction	County					
Functional Class	Urban Minor Arterial			Rural Minor Arterial		
Federal Aid - NHS Sy	STP					
Control Section						
Speed Limit	25	40	50	45	50	
Number of Lanes	2					
Med. Type	None					
Med. Width	0					
Pavement	84	24				
Shoulder	0	1	10	6		
Traffic Volume	7,477 (2012)					
Traffic Sta. ID	8-5-518					
Structure No.						
Enlarged Views						

SRI = 0500657

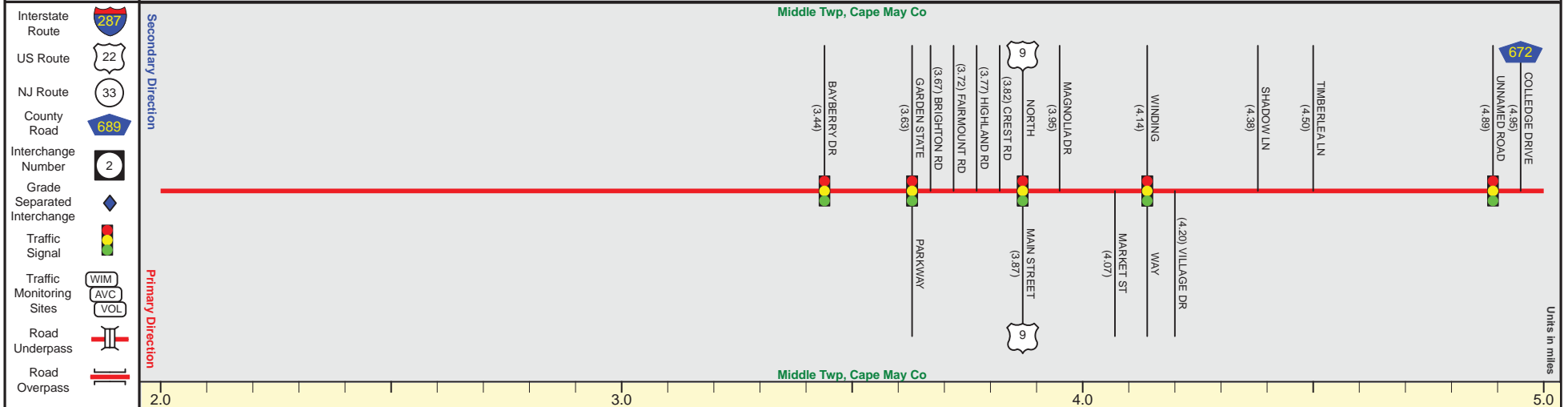
Date last inventoried: July 2011

CAPE MAY COUNTY 657 (South to North)

Mile Posts: 2.000 - 5.000



Pavement	
Shoulder	
Number of Lanes	
Speed Limit	
Street Name	



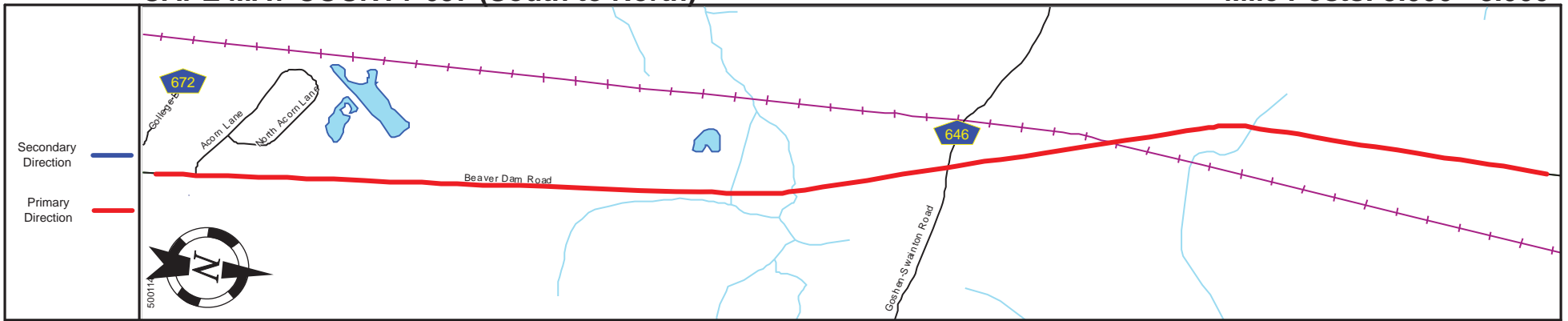
Street Name	Stone Harbor Boulevard		Dennisville Road	
Jurisdiction	County			
Functional Class	Rural Minor Arterial	Urban Minor Arterial		Urban Major Collector
Federal Aid - NHS Sy	STP			
Control Section				
Speed Limit	50	45	35	40
Number of Lanes	2	3	4	2
Med. Type	None			
Med. Width	0			
Pavement	24	28	36	48
Shoulder	6	10	0	1
Traffic Volume	10,548 (2012)			
Traffic Sta. ID	110533			
Structure No.				
Enlarged Views				

SRI = 0500657__

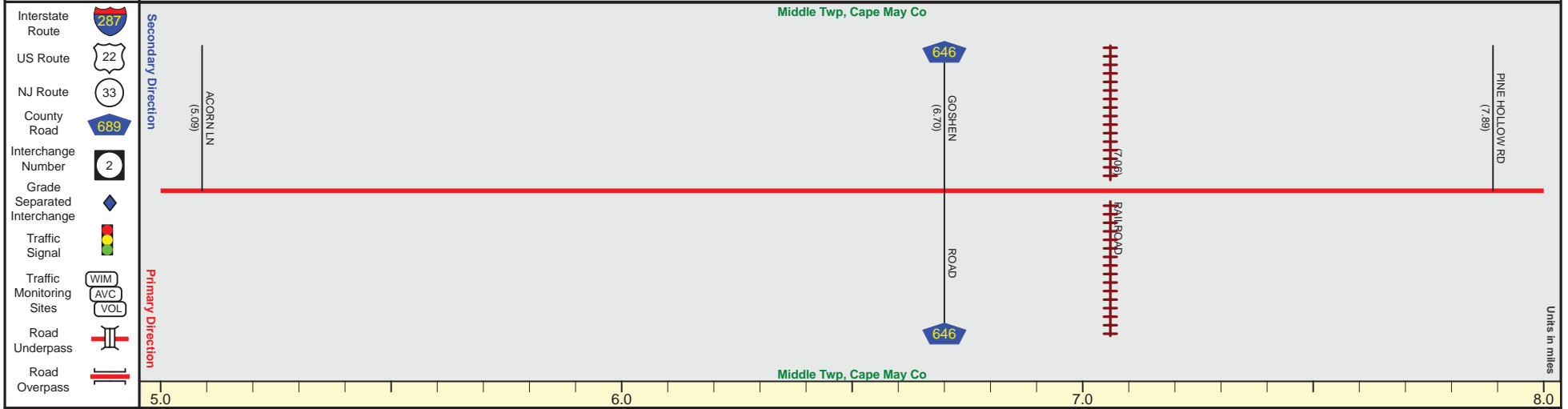
Date last inventoried: July 2011

CAPE MAY COUNTY 657 (South to North)

Mile Posts: 5.000 - 8.000



Pavement
Shoulder
Number of Lanes
Speed Limit
Street Name



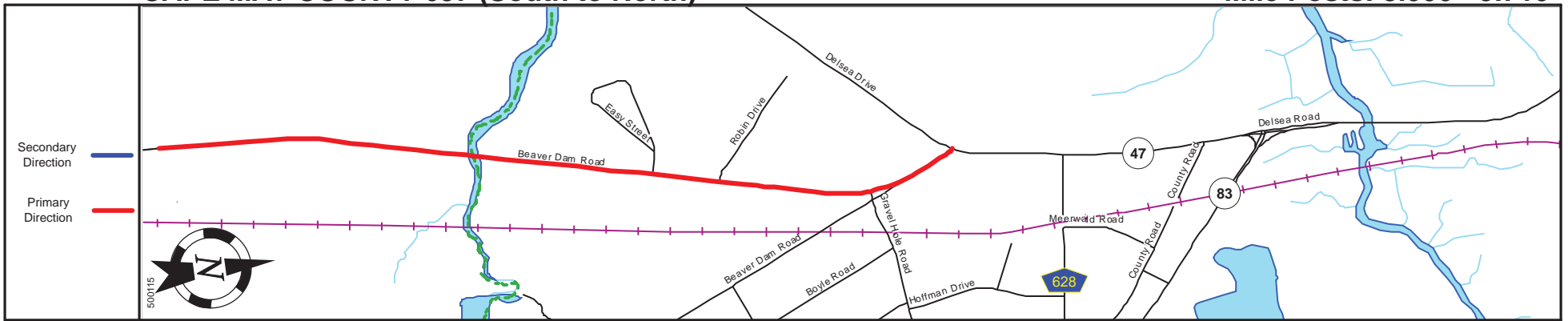
Street Name	Dennisville Road	
Jurisdiction	County	
Functional Class	Urban Major Collector	Rural Major Collector
Federal Aid - NHS Sy	STP	
Control Section		
Speed Limit	40 + 45	50
Number of Lanes	2	
Med. Type	None	
Med. Width	0	
Pavement	24	
Shoulder	6	8
Traffic Volume	9,913 (2011)	
Traffic Sta. ID	110534	
Structure No.		
Enlarged Views		

SRI = 0500657__

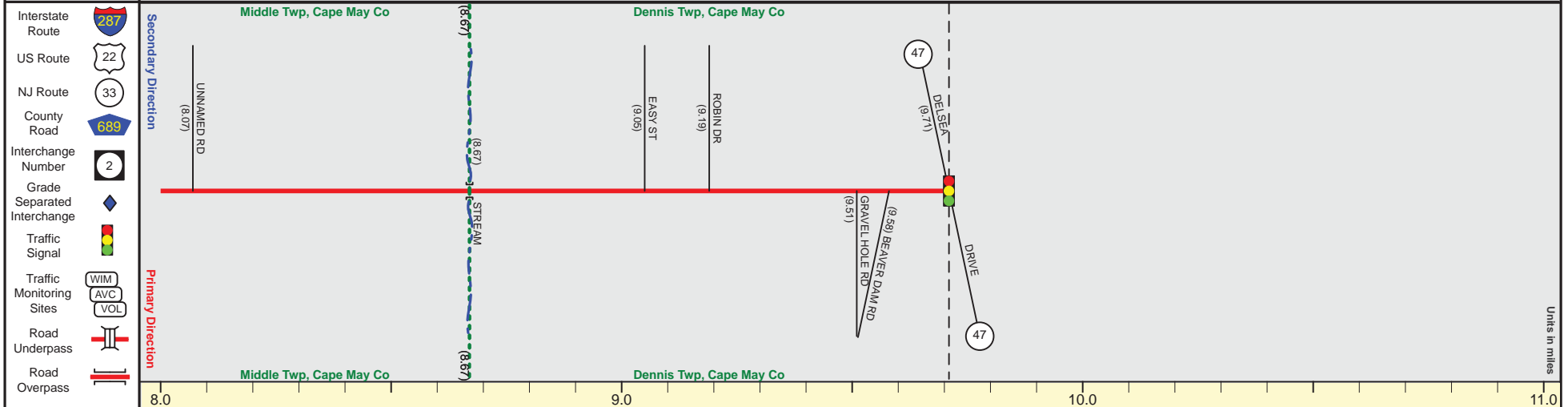
Date last inventoried: July 2011

CAPE MAY COUNTY 657 (South to North)

Mile Posts: 8.000 - 9.710



Pavement	
Shoulder	
Number of Lanes	
Speed Limit	
Street Name	



Street Name	Dennisville Road	
Jurisdiction	County	
Functional Class	Rural Major Collector	Urban Major Collector
Federal Aid - NHS Sy	STP	
Control Section		
Speed Limit	50	45
Number of Lanes	2	
Med. Type	None	
Med. Width	0	
Pavement	24	
Shoulder	8	8
Traffic Volume		
Traffic Sta. ID		
Structure No.		
Enlarged Views		

SRI = 0500657

Date last inventoried: July 2011