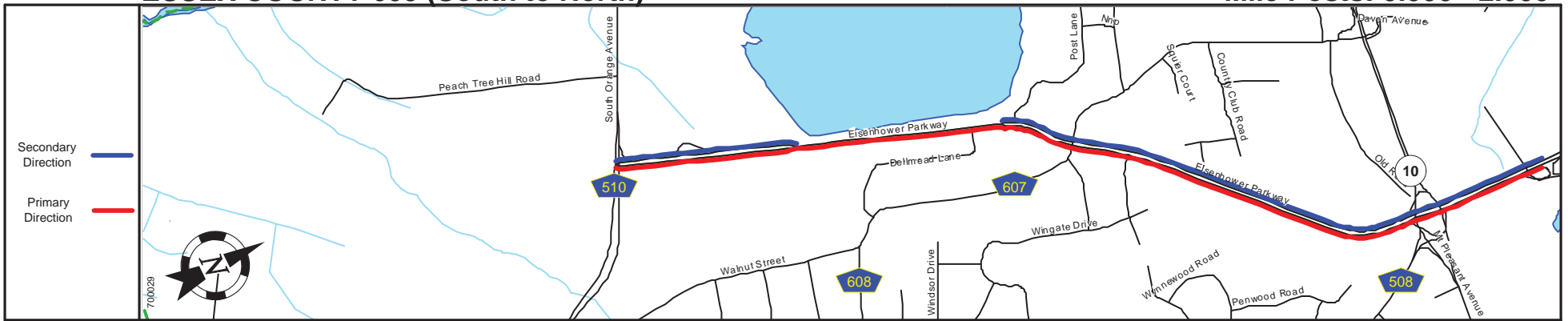
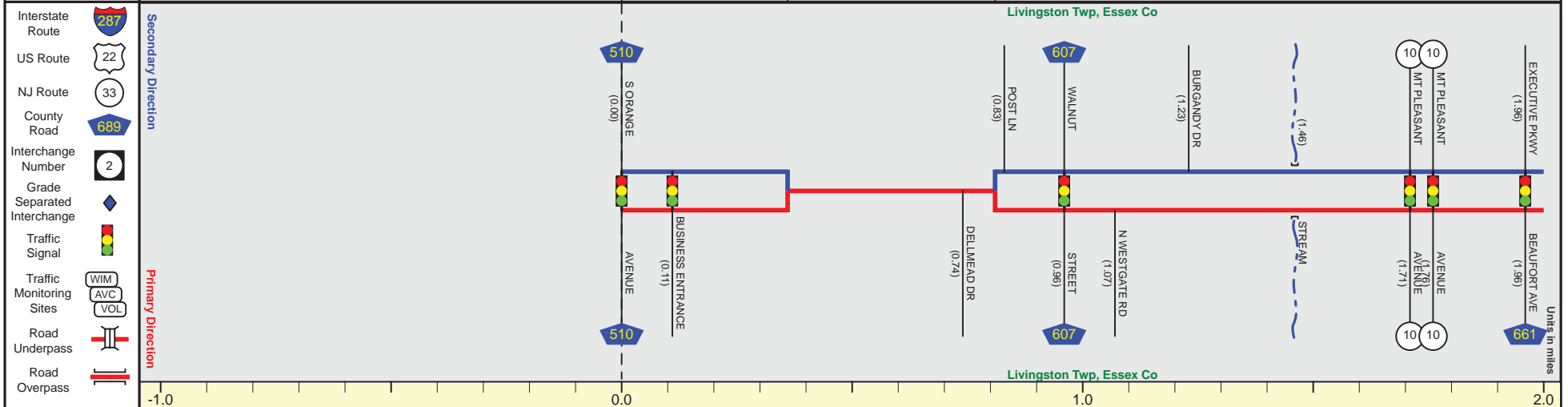


ESSEX COUNTY 609 (South to North)

Mile Posts: 0.000 - 2.000



| | | | |
|-----------------|--------------------|--|--------------------|
| Pavement | 22 | | 22 |
| Shoulder | 6 | | 6 |
| Number of Lanes | 2 | | 2 |
| Speed Limit | 50 | | 50 |
| Street Name | Eisenhower Parkway | | Eisenhower Parkway |



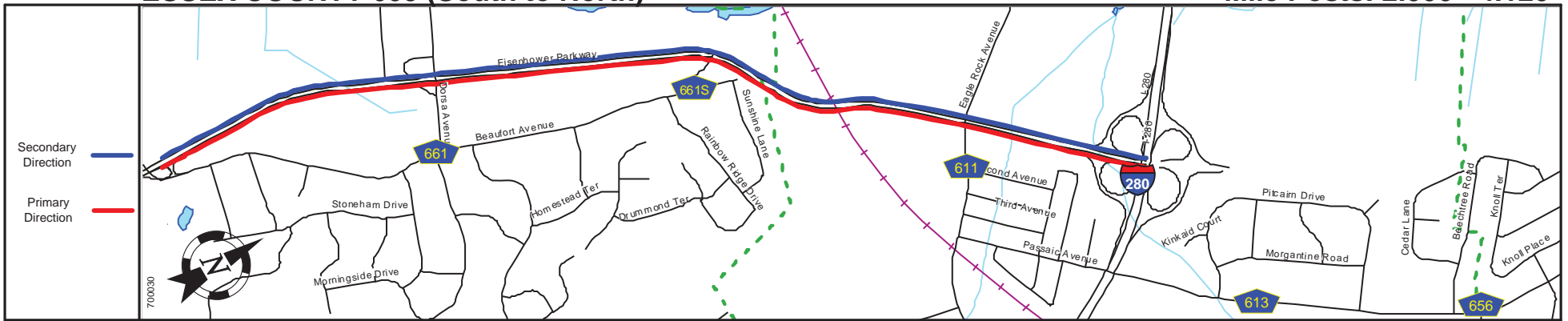
| | | | |
|----------------------|--------------------------|------|--------|
| Street Name | Eisenhower Parkway | | |
| Jurisdiction | County | | |
| Functional Class | Urban Principal Arterial | | |
| Federal Aid - NHS Sy | NHS | | |
| Control Section | 50 | | |
| Speed Limit | 50 | | |
| Number of Lanes | 2 | 4 | 2 |
| Med. Type | Curbed | None | Curbed |
| Med. Width | 12 | 0 | VAR |
| Pavement | 22 | 48 | 22 |
| Shoulder | 0 | 8 | 6 |
| Traffic Volume | | | |
| Traffic Sta. ID | | | |
| Structure No. | | | |
| Enlarged Views | | | |

SRI = 07000609__

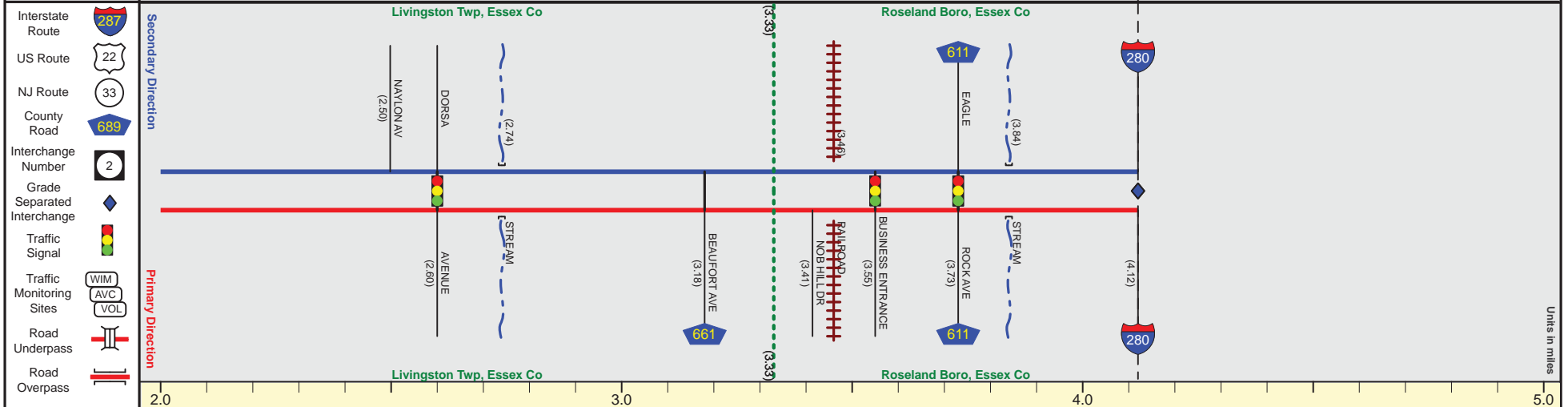
Date last inventoried: July 2011

ESSEX COUNTY 609 (South to North)

Mile Posts: 2.000 - 4.120



| | |
|-----------------|--------------------|
| Pavement | 22 |
| Shoulder | 6 |
| Number of Lanes | 2 |
| Speed Limit | 50 |
| Street Name | Eisenhower Parkway |



| | |
|----------------------|--------------------------|
| Street Name | Eisenhower Parkway |
| Jurisdiction | County |
| Functional Class | Urban Principal Arterial |
| Federal Aid - NHS Sy | NHS |
| Control Section | |
| Speed Limit | 50 |
| Number of Lanes | 2 |
| Med. Type | Curbed |
| Med. Width | VAR |
| Pavement | 22 |
| Shoulder | 6 |
| Traffic Volume | 21,413 (2012) |
| Traffic Sta. ID | 110712 |
| Structure No. | |
| Enlarged Views | |

End Essex County 609 MP=4.12

SRI = 07000609__

Date last inventoried: July 2011