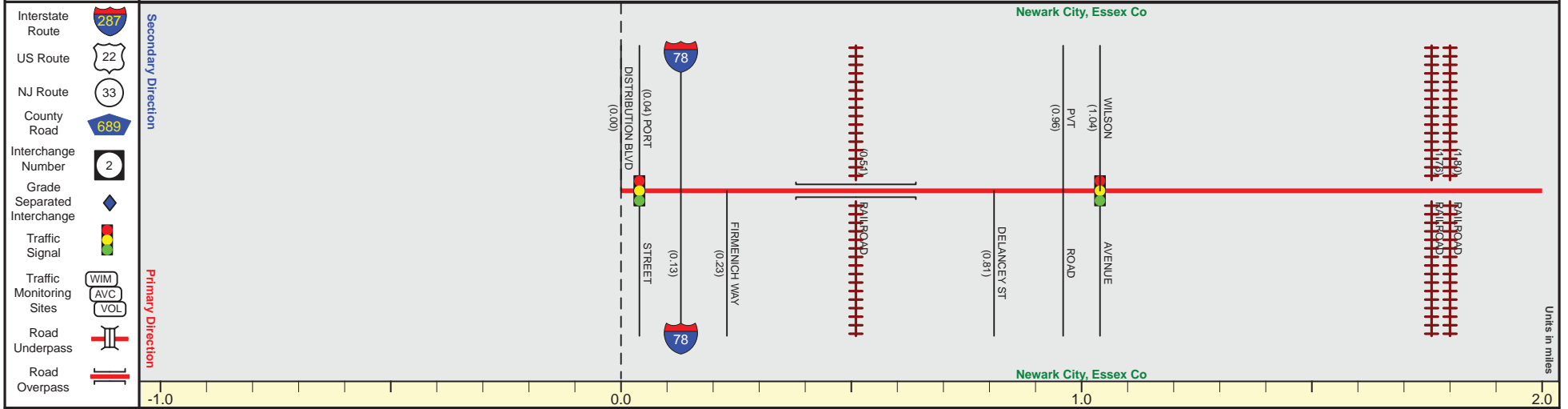


DOREMUS AVE (South to North)

Mile Posts: 0.000 - 2.000



Pavement	
Shoulder	
Number of Lanes	
Speed Limit	
Street Name	



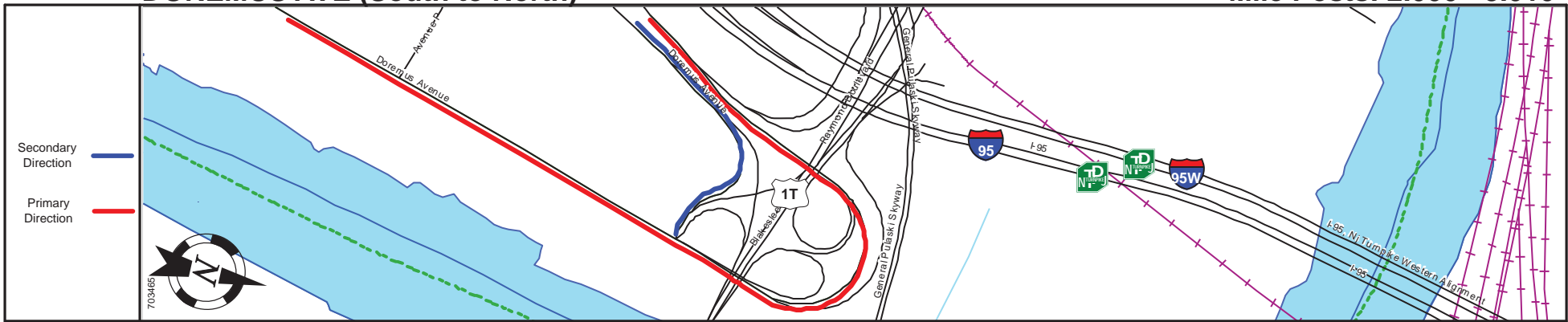
Street Name	Doremus Avenue	
Jurisdiction	Municipal	
Functional Class	Urban Minor Arterial	
Federal Aid - NHS Sy	NHS	
Control Section		
Speed Limit	25	
Number of Lanes	2	2
Med. Type	None	
Med. Width	0	
Pavement	28	24
Shoulder	4	10
Traffic Volume		
Traffic Sta. ID		
Structure No.		
Enlarged Views		

SRI = 07141820__

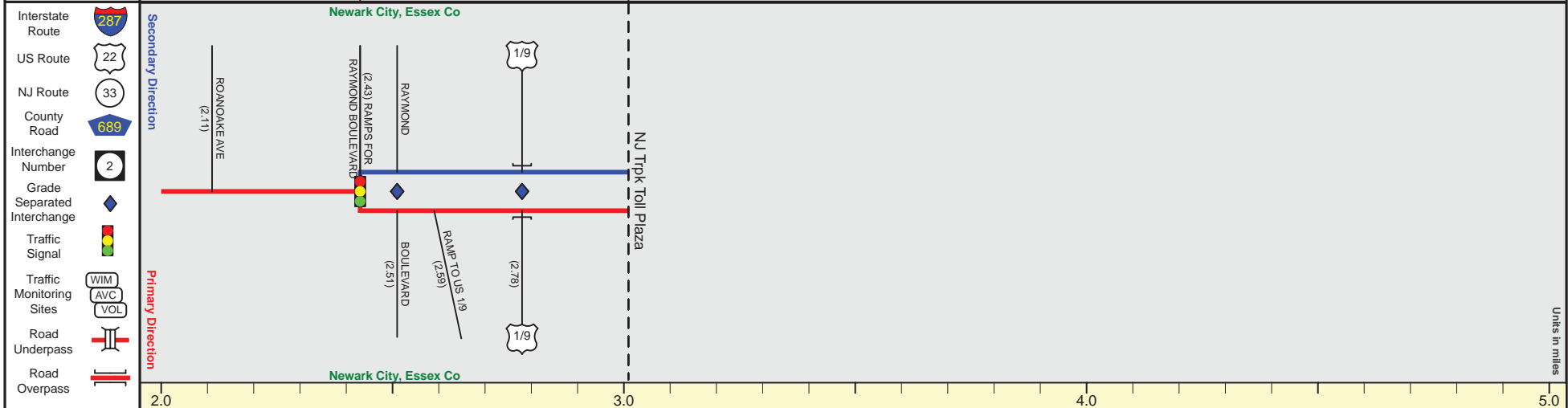
Date last inventoried: July 2011

DOREMUS AVE (South to North)

Mile Posts: 2.000 - 3.010



Pavement	18
Shoulder	10
Number of Lanes	1
Speed Limit	25
Street Name	Doremus Avenue



Street Name	Doremus Avenue	
Jurisdiction	Municipal	
Functional Class	Urban Minor Arterial	
Federal Aid - NHS Sy	NHS	STP
Control Section	End Doremus Ave MP=3.01	
Speed Limit	25	
Number of Lanes	2	
Med. Type	None	Unprotected
Med. Width	0	VAR
Pavement	24	26
Shoulder	10	
Traffic Volume	8,821 (2014)	
Traffic Sta. ID	3-1-025	
Structure No.		
Enlarged Views		

SRI = 07141820

Date last inventoried: July 2011