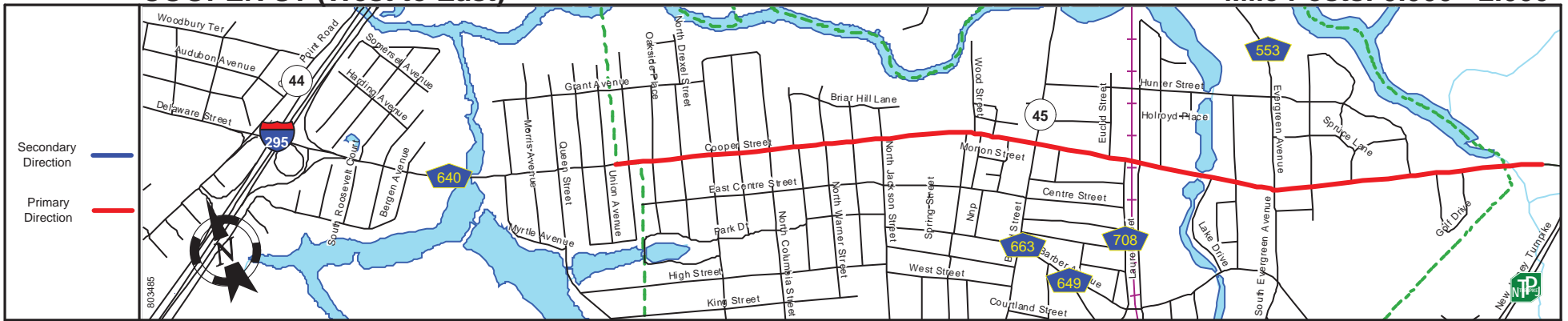
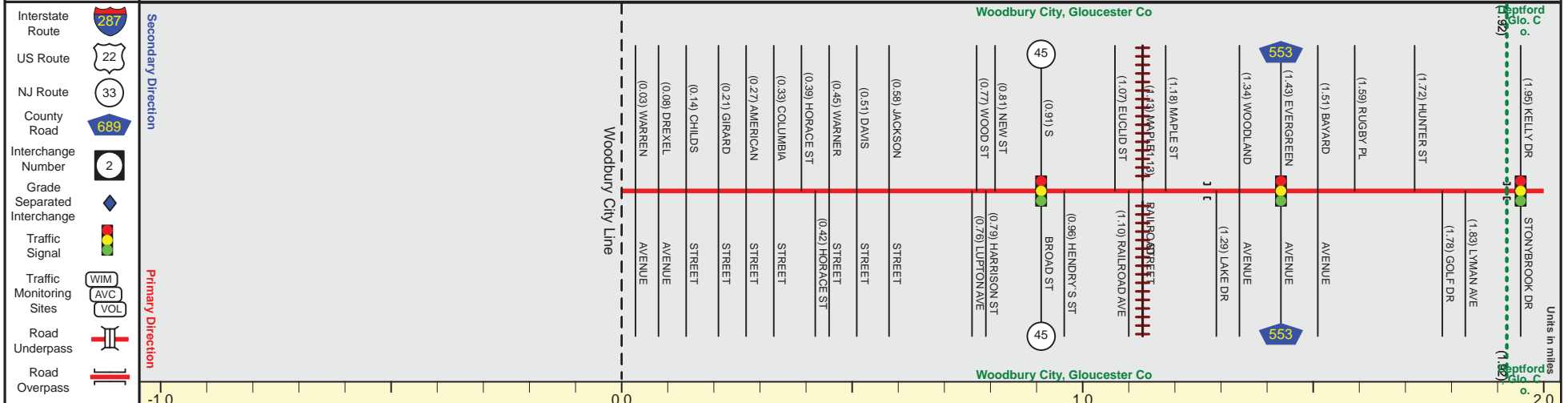


# COOPER ST (West to East)

Mile Posts: 0.000 - 2.000



Pavement	
Shoulder	
Number of Lanes	
Speed Limit	
Street Name	



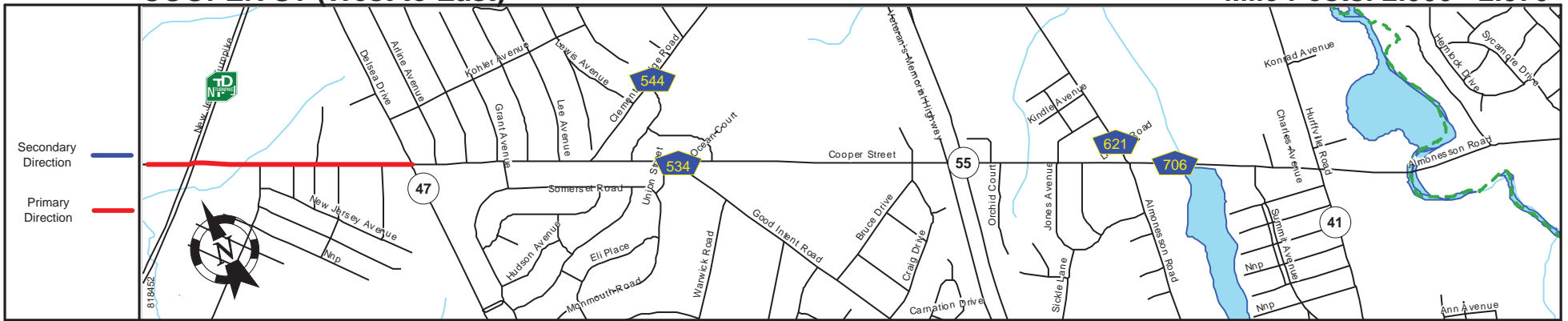
Street Name	Delaware Street		Cooper Street	
Jurisdiction	Municipal			
Functional Class	Urban Principal Arterial			
Federal Aid - NHS Sy	NHS			
Control Section	Begin Delaware Ave MP=0.00			
Speed Limit	25		40	
Number of Lanes	2		None	
Med. Type	None			
Med. Width	0			
Pavement	24	30	36	32
Shoulder	4		0	4
Traffic Volume				
Traffic Sta. ID				
Structure No.				
Enlarged Views				

SRI = 08221113

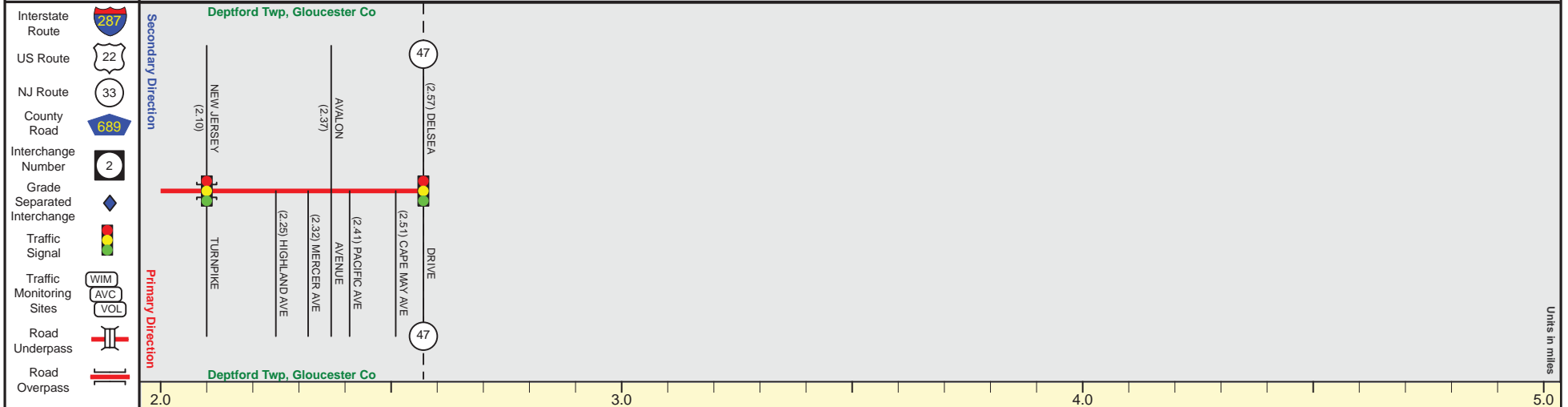
Date last inventoried: September 2013

# COOPER ST (West to East)

Mile Posts: 2.000 - 2.570



Pavement	
Shoulder	
Number of Lanes	
Speed Limit	
Street Name	



Street Name	Cooper Street		
Jurisdiction	Municipal		
Functional Class	Urban Principal Arterial		
Federal Aid - NHS Sy	NHS		
Control Section	End Delaware Ave MP=2.57		
Speed Limit	40		
Number of Lanes	2		
Med. Type	None		
Med. Width	0		
Pavement	36	60	72
Shoulder	0	4	0
Traffic Volume			
Traffic Sta. ID			
Structure No.			
Enlarged Views			

SRI = 08221113

Date last inventoried: September 2013

Units in miles

Page Created: June, 2015