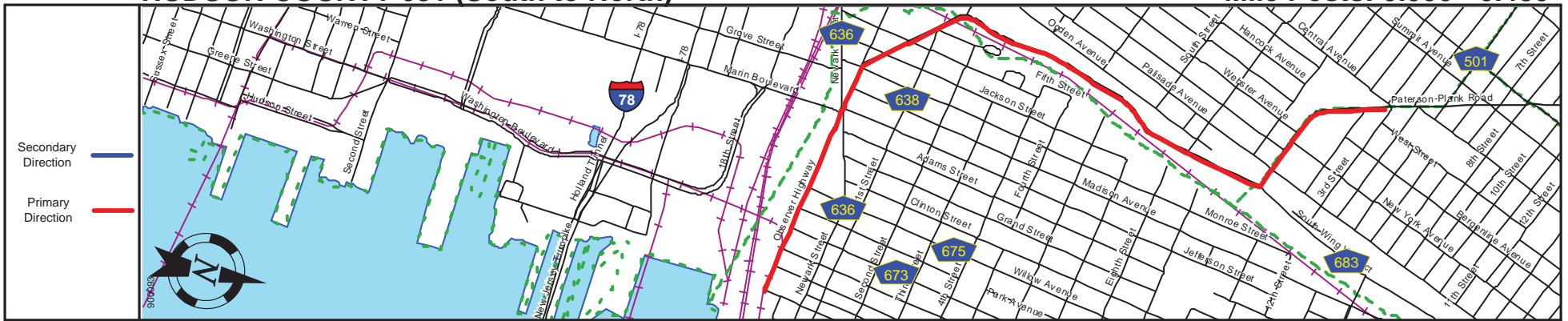
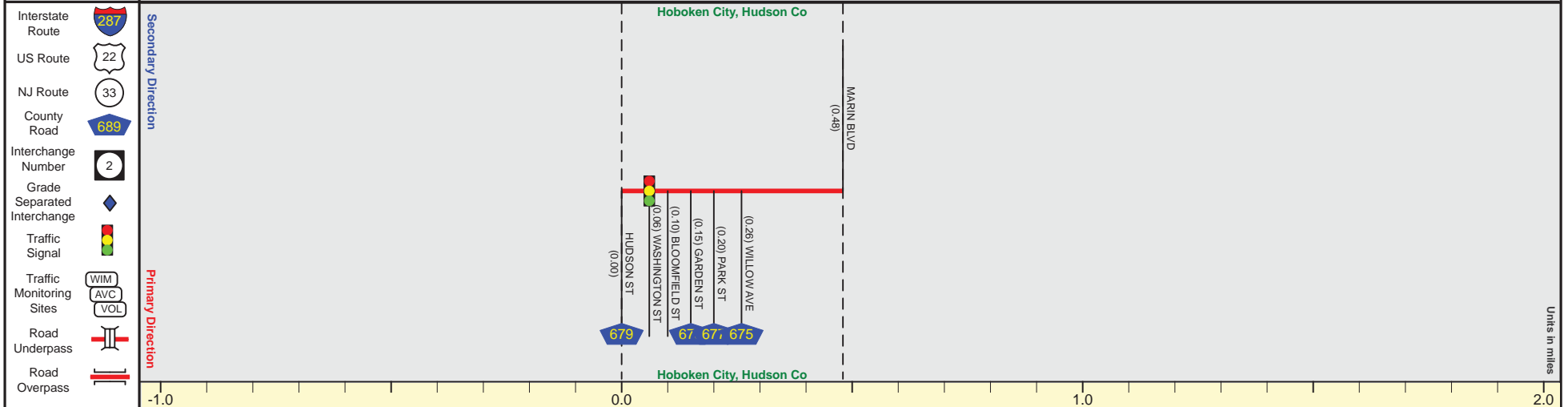


HUDSON COUNTY 681 (South to North)

Mile Posts: 0.000 - 0.480



Pavement	
Shoulder	
Number of Lanes	
Speed Limit	
Street Name	



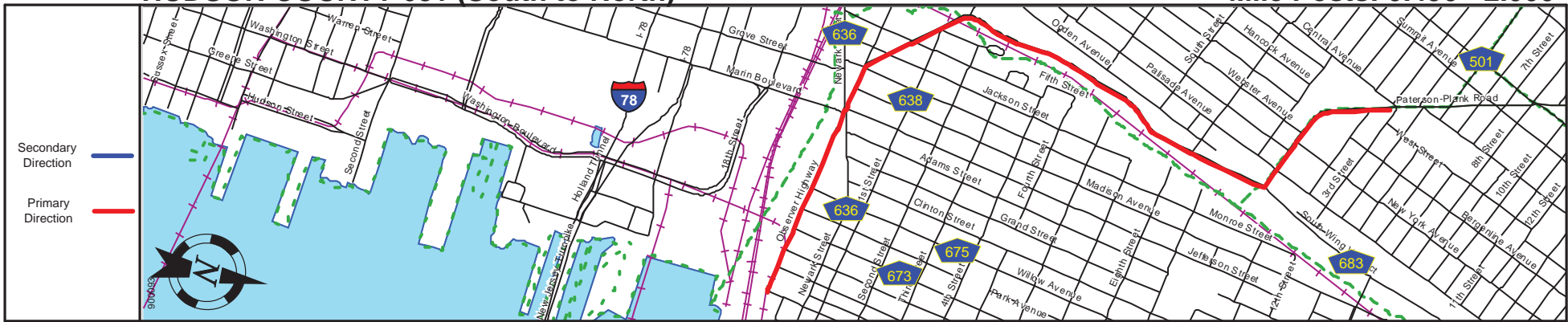
Street Name	Observer Hwy
Jurisdiction	County
Functional Class	Urban Major Collector / Urban Minor Arterial
Federal Aid - NHS Sy	IM - Ferry Term.
Control Section	Begin Hudson County 681 MF=0
Speed Limit	25
Number of Lanes	4
Med. Type	None
Med. Width	0
Pavement	36
Shoulder	0
Traffic Volume	22,934 (2014) 22,730 (2010) 110942 3N54702
Traffic Sta. ID	
Structure No.	
Enlarged Views	

SRI = 0900681

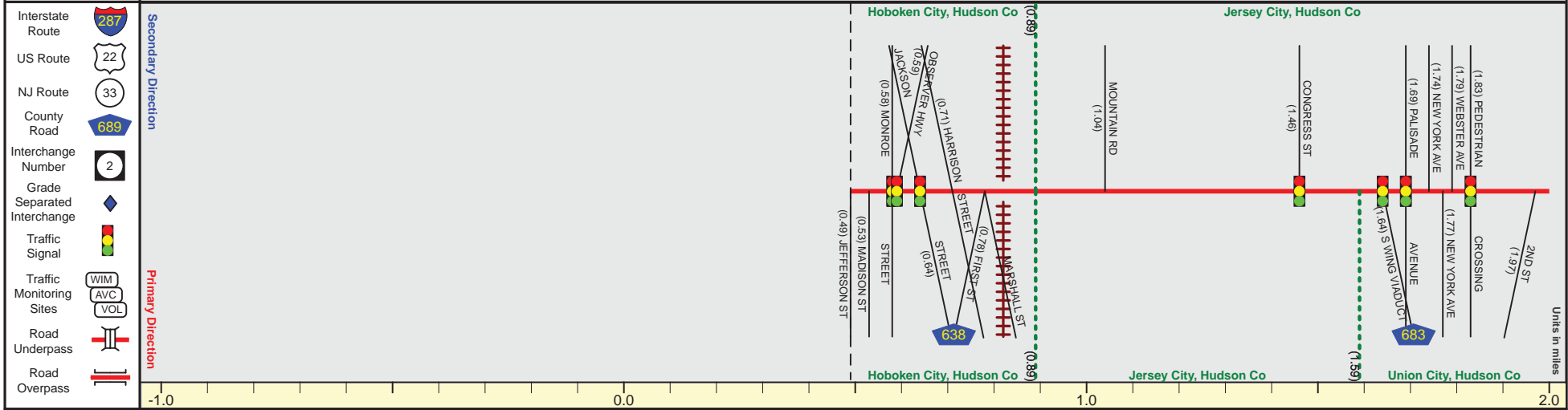
Date last inventoried: October 2011

HUDSON COUNTY 681 (South to North)

Mile Posts: 0.490 - 2.000



Pavement	
Shoulder	
Number of Lanes	
Speed Limit	
Street Name	



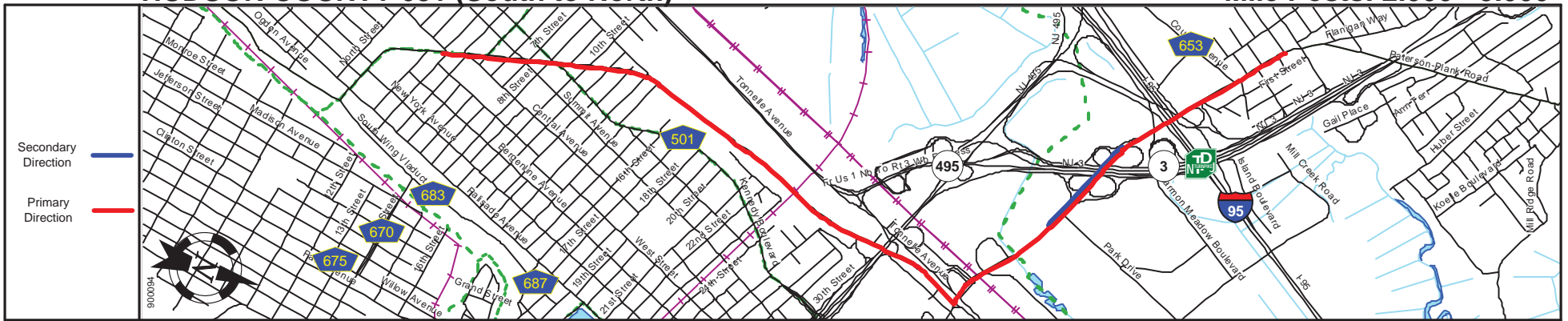
Street Name	Observer Hwy	Paterson Avenue	Paterson Plank Road
Jurisdiction			County
Functional Class			Urban Minor Arterial
Federal Aid - NHS Sy			STP
Control Section			
Speed Limit			25
Number of Lanes		2 + 4 +	2
Med. Type			None
Med. Width			0
Pavement		32 + 38 +	26
Shoulder			0
Traffic Volume			16,262 (2011)
Traffic Sta. ID			110943
Structure No.			
Enlarged Views			

SRI = 0900681

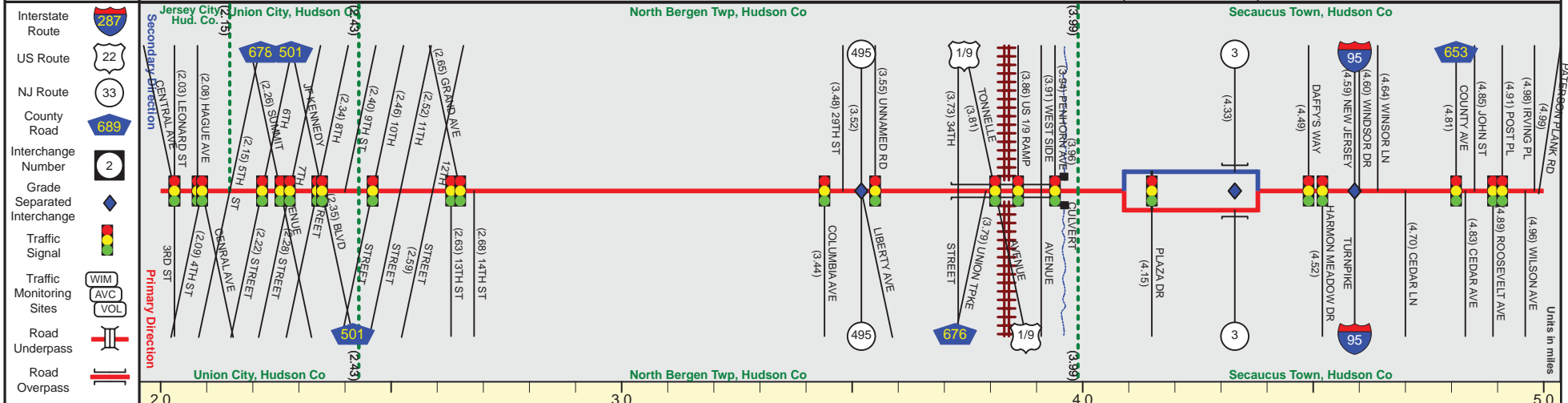
Date last inventoried: October 2011

HUDSON COUNTY 681 (South to North)

Mile Posts: 2.000 - 5.000



Pavement	26
Shoulder	0
Number of Lanes	2
Speed Limit	25
Street Name	Paterson Plank Road

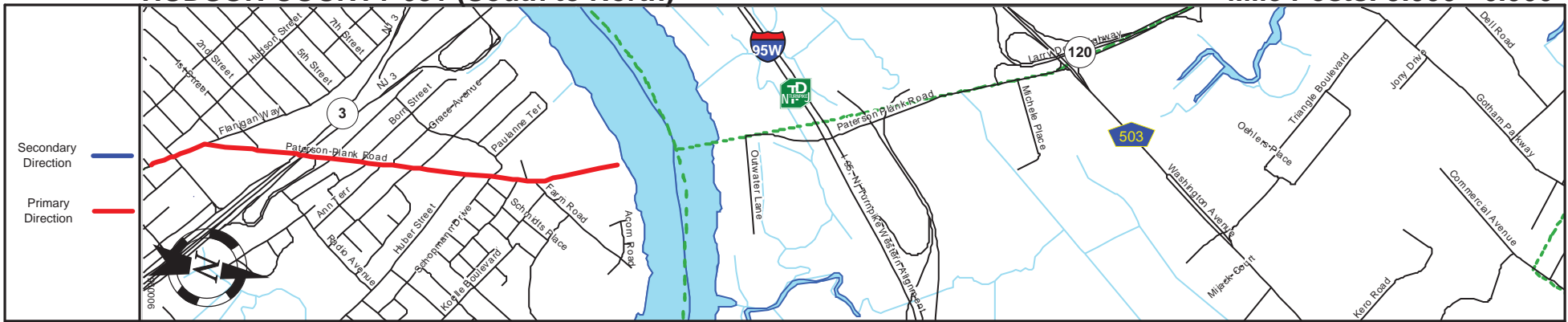


SRI = 0900681

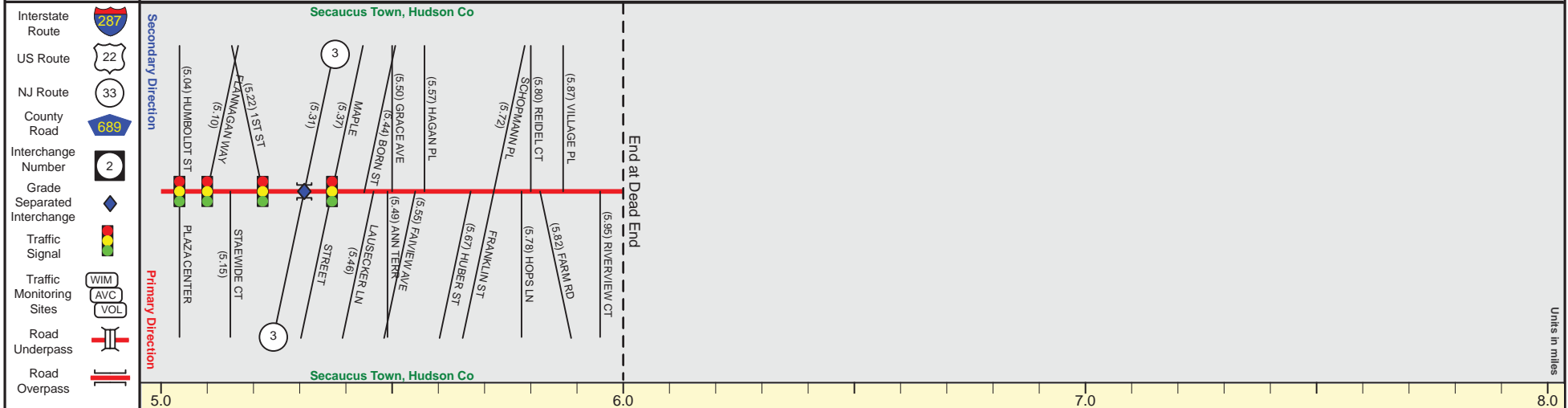
Date last inventoried: October 2011

HUDSON COUNTY 681 (South to North)

Mile Posts: 5.000 - 6.000



Pavement	
Shoulder	
Number of Lanes	
Speed Limit	
Street Name	



Street Name	Paterson Plank Road	
Jurisdiction	County	
Functional Class	Urban Minor Arterial	Urban Minor Collector
Federal Aid - NHS Sy	IM - Transit Term.	STP
Control Section		
Speed Limit	25	
Number of Lanes	2	
Med. Type	None	
Med. Width	0	
Pavement	38	28
Shoulder	0	
Traffic Volume	10,735 (2013)	
Traffic Sta. ID	2n54709	
Structure No.	0907152	
Enlarged Views		

SRI = 0900681

Date last inventoried: October 2011