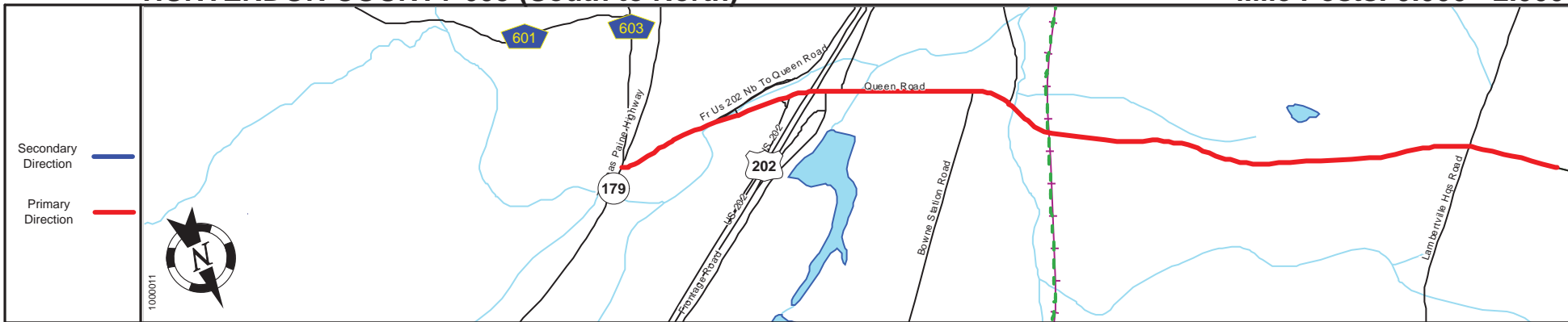
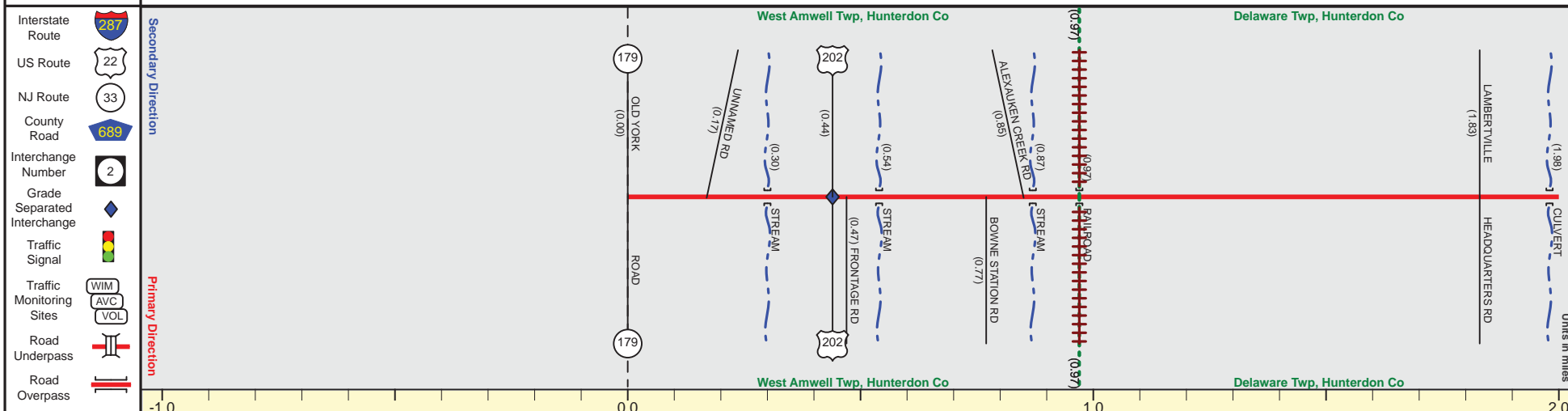


# HUNTERDON COUNTY 605 (South to North)

Mile Posts: 0.000 - 2.000



Pavement	
Shoulder	
Number of Lanes	
Speed Limit	
Street Name	



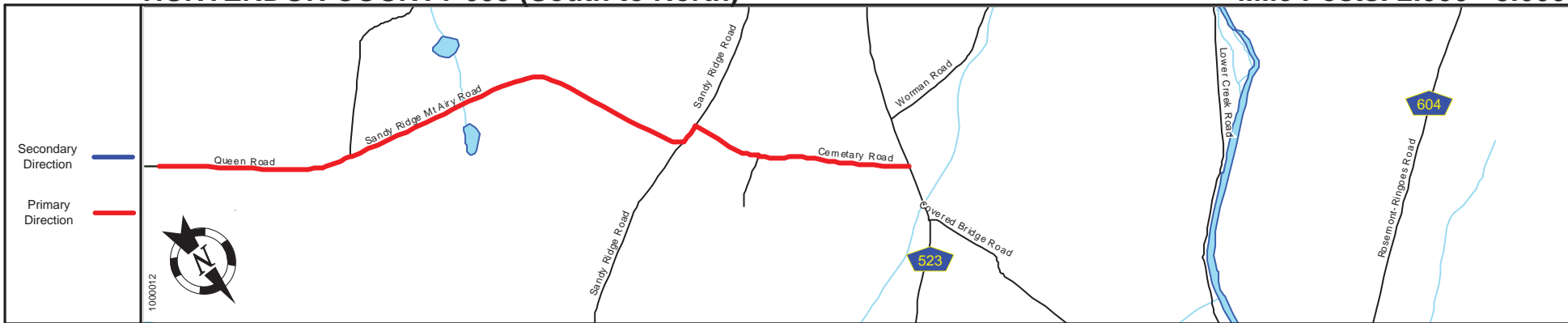
Street Name		Queen Road
Jurisdiction		County
Functional Class		Rural Local + Rural Minor Collector
Federal Aid - NHS Sy		Non-Federal Aid
Control Section		
Speed Limit		45
Number of Lanes		2
Med. Type		None
Med. Width		0
Pavement		22
Shoulder		1 + 6 + 1
Traffic Volume		1,166 (2014)
Traffic Sta. ID		111004
Structure No.		
Enlarged Views		

SRI = 1000605\_\_

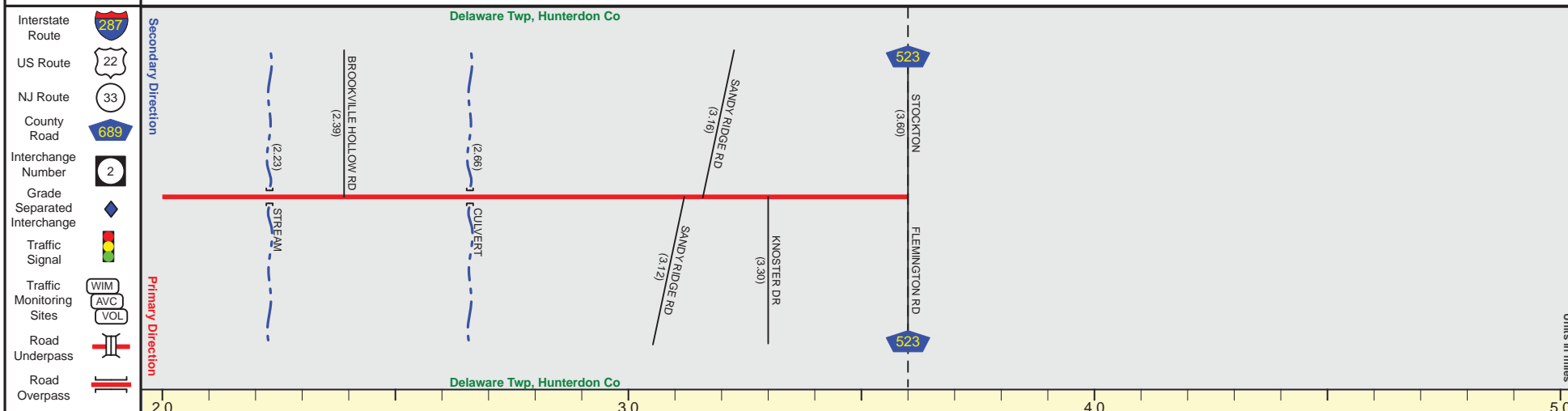
Date last inventoried: June 2011

# HUNTERDON COUNTY 605 (South to North)

Mile Posts: 2.000 - 3.600



Pavement	
Shoulder	
Number of Lanes	
Speed Limit	
Street Name	



Street Name	Queen Road	Sandy Ridge Mt Airy Road	Cemetery Road	
Jurisdiction	County			
Functional Class	Rural Minor Collector			
Federal Aid - NHS Sy	Non-Federal Aid			
Control Section				
Speed Limit	45		35	
Number of Lanes	2			
Med. Type	None			
Med. Width	0			
Pavement	22			
Shoulder	1			
Traffic Volume				
Traffic Sta. ID				
Structure No.				
Enlarged Views				

SRI = 1000605\_\_

Date last inventoried: June 2011