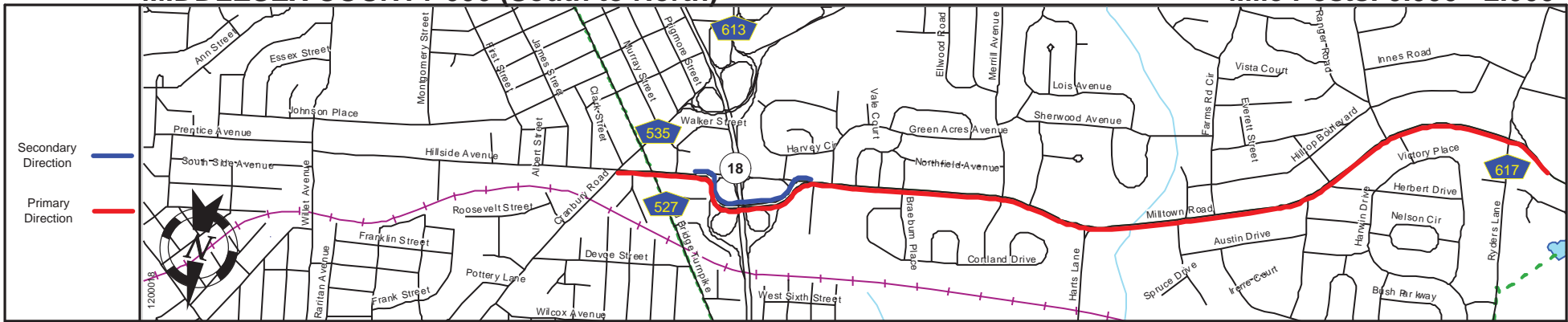
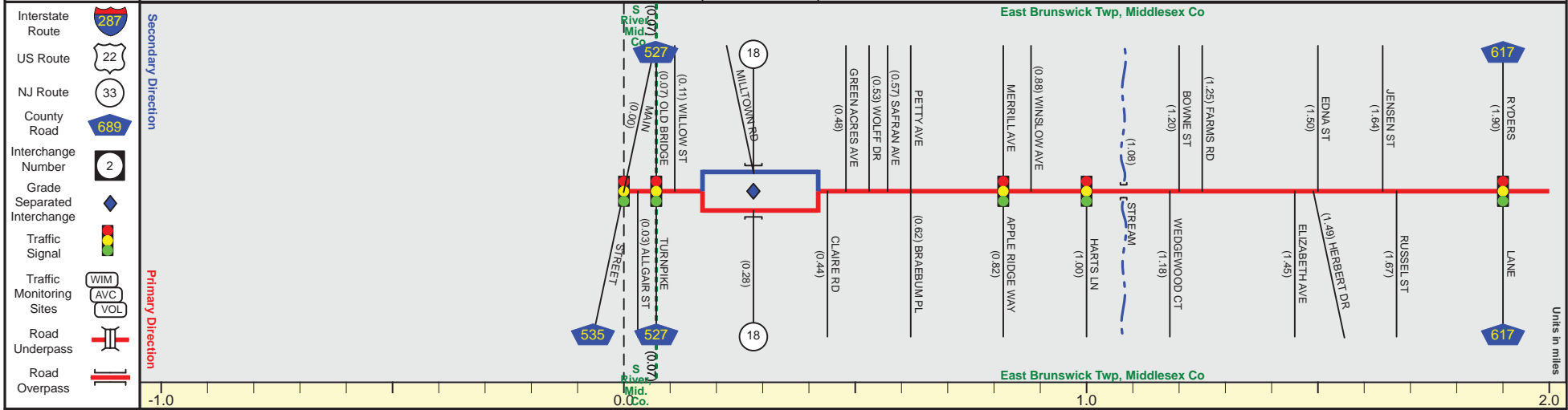


# MIDDLESEX COUNTY 606 (South to North)

Mile Posts: 0.000 - 2.000



Pavement	18
Shoulder	1
Number of Lanes	1
Speed Limit	30
Street Name	Milltown Road



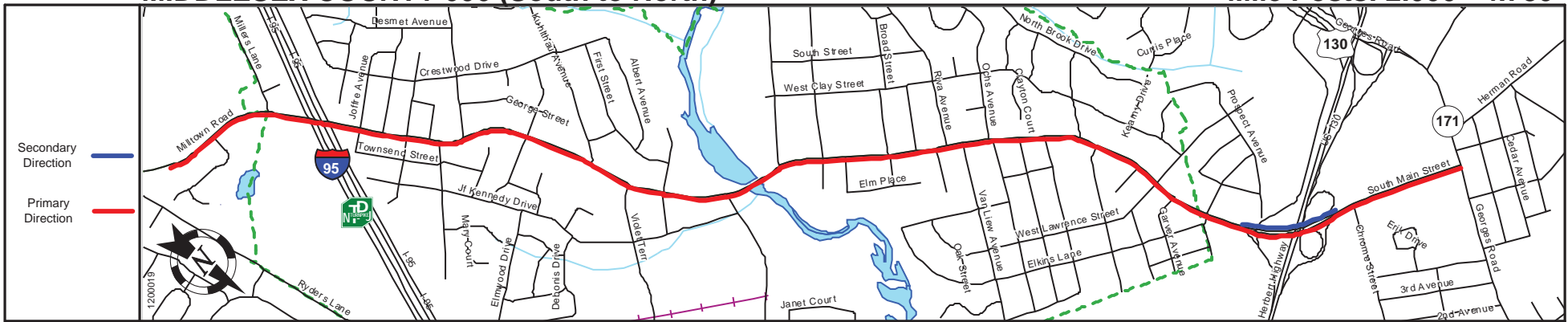
Street Name	Hillside Avenue	Milltown Road							
Jurisdiction	County	County							
Functional Class	Urban Minor Arterial	Urban Minor Arterial							
Federal Aid - NHS Sy	STP	STP							
Control Section									
Speed Limit	30	40							
Number of Lanes	2	1	2	3	4	2			
Med. Type	None	Curbed	None	None	None	None			
Med. Width	0	VAR	0	0	0	0			
Pavement	34	28	18	26	36	40	28	24	32
Shoulder	0	2	1	0	0	0	0	2	0
Traffic Volume					18,361 (2014)				
Traffic Sta. ID					111215				
Structure No.									
Enlarged Views									

SRI = 1200606\_\_

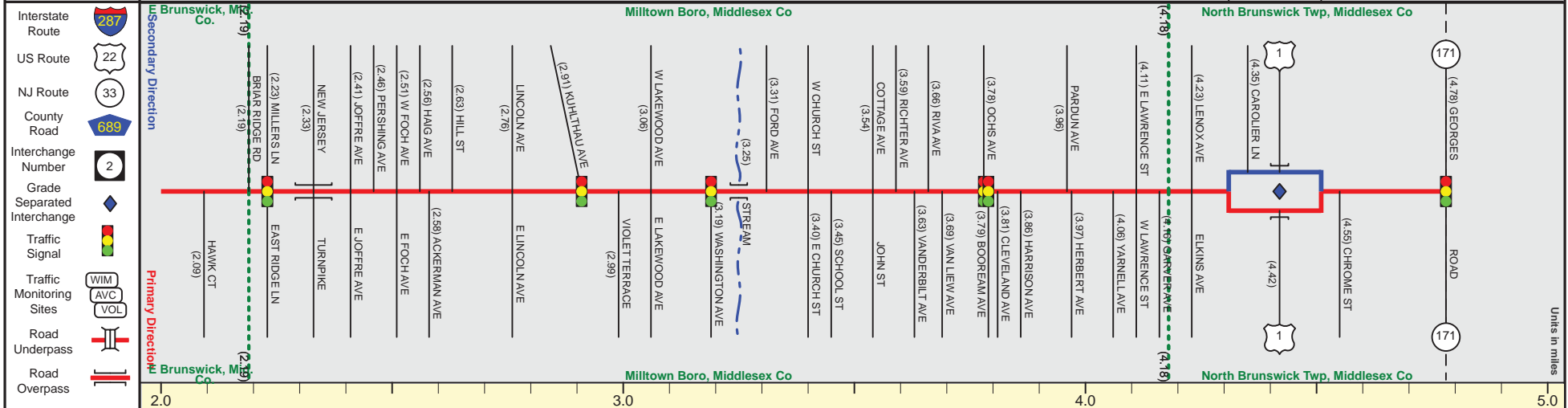
Date last inventoried: June 2011

# MIDDLESEX COUNTY 606 (South to North)

Mile Posts: 2.000 - 4.780



Pavement	24
Shoulder	1
Number of Lanes	2
Speed Limit	35
Street Name	South Main Street



Street Name	Milltown Road	South Main Street		
Jurisdiction	County			County
Functional Class	Urban Minor Arterial			
Federal Aid - NHS Sy	STP			
Control Section				
Speed Limit	40	30		35
Number of Lanes	2		4	2
Med. Type	None			Curbed
Med. Width	0			2
Pavement	32	26	40	24
Shoulder	2	0		1
Traffic Volume	15,023 (2014)			
Traffic Sta. ID	111216			
Structure No.				
Enlarged Views				

SRI = 12000606

Date last inventoried: June 2011

End Middlesex County 606 MP=4.78