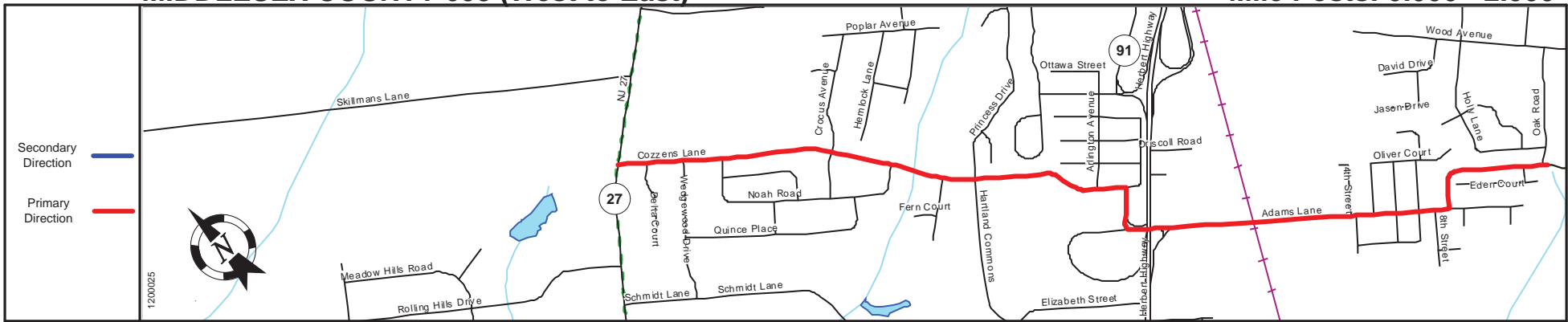
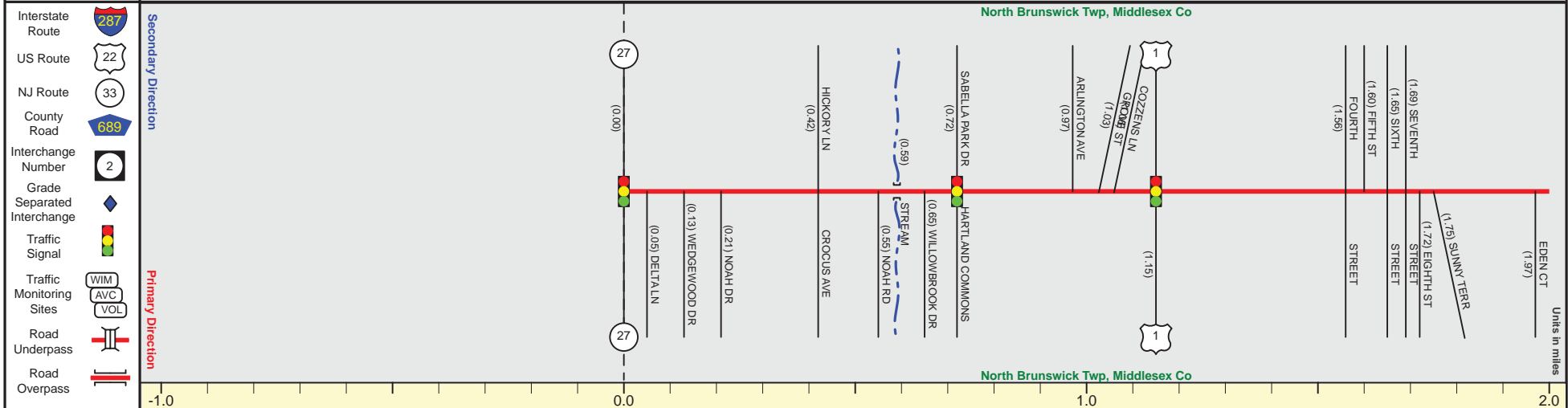


MIDDLESEX COUNTY 608 (West to East)

Mile Posts: 0.000 - 2.000



Pavement	
Shoulder	
Number of Lanes	
Speed Limit	
Street Name	



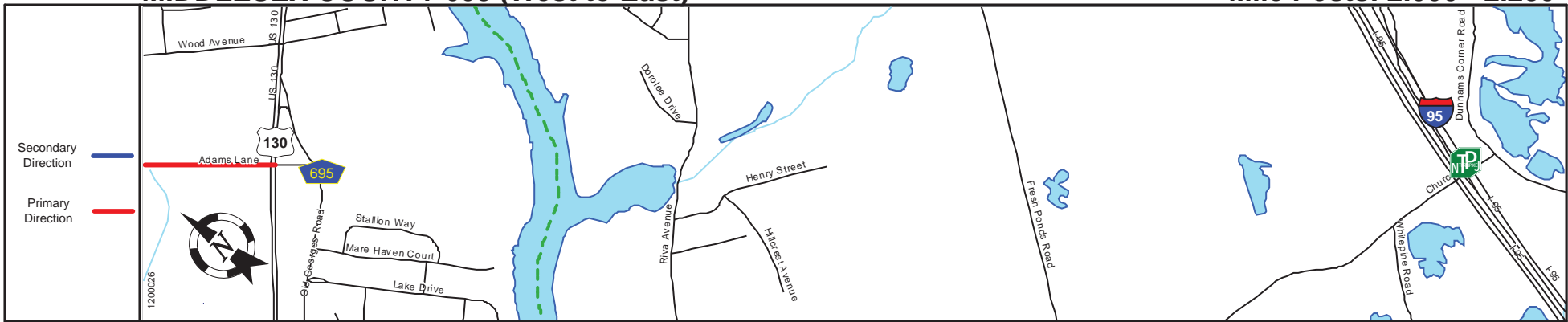
Street Name	Cozzens Lane		Adams Lane	
Jurisdiction	County			
Functional Class	Urban Minor Arterial			
Federal Aid - NHS Sy	STP			
Control Section	Begin Middlesex County 608 MP=0			
Speed Limit	NOT POSTED	40	35	
Number of Lanes	2			
Med. Type	None			
Med. Width	0			
Pavement	26	30	24	26
Shoulder	10	2	1	4
Traffic Volume	14,101 (2011)			
Traffic Sta. ID	111218			
Structure No.				
Enlarged Views				

SRI = 1200608

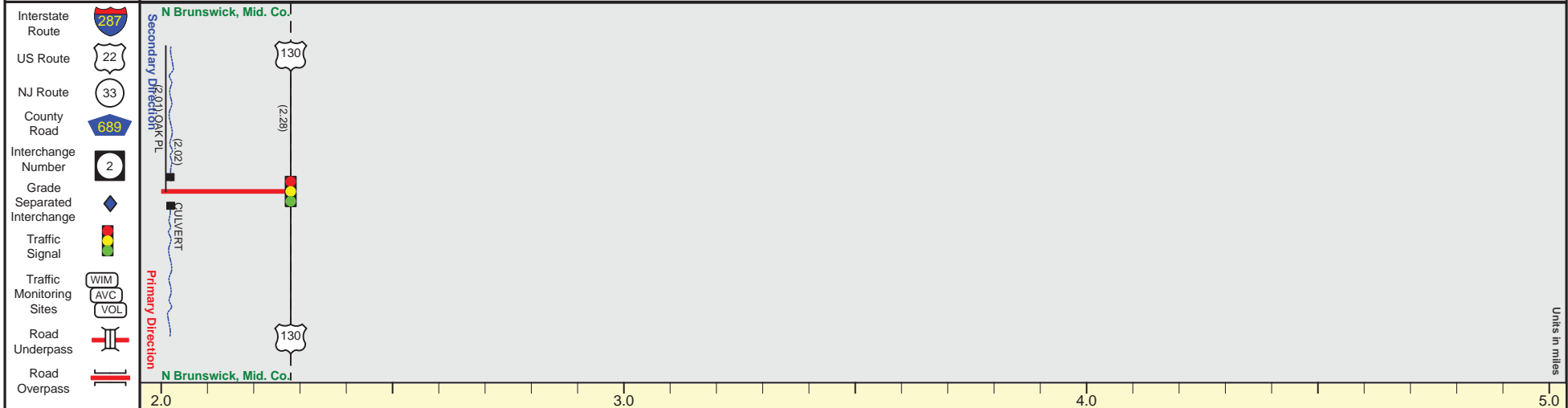
Date last inventoried: June 2011

MIDDLESEX COUNTY 608 (West to East)

Mile Posts: 2.000 - 2.280



Pavement	
Shoulder	
Number of Lanes	
Speed Limit	
Street Name	



Street Name	Adams Lane			
Jurisdiction	County			
Functional Class	Urban Minor Arterial			
Federal Aid - NHS Sy	STP			
Control Section		End Middlesex County 608 MP=2.28		
Speed Limit	35			
Number of Lanes	2			
Med. Type	None			
Med. Width	0			
Pavement	24		36	
Shoulder	10		2	0
Traffic Volume				
Traffic Sta. ID				
Structure No.				
Enlarged Views				

SRI = 1200608__

Date last inventoried: June 2011