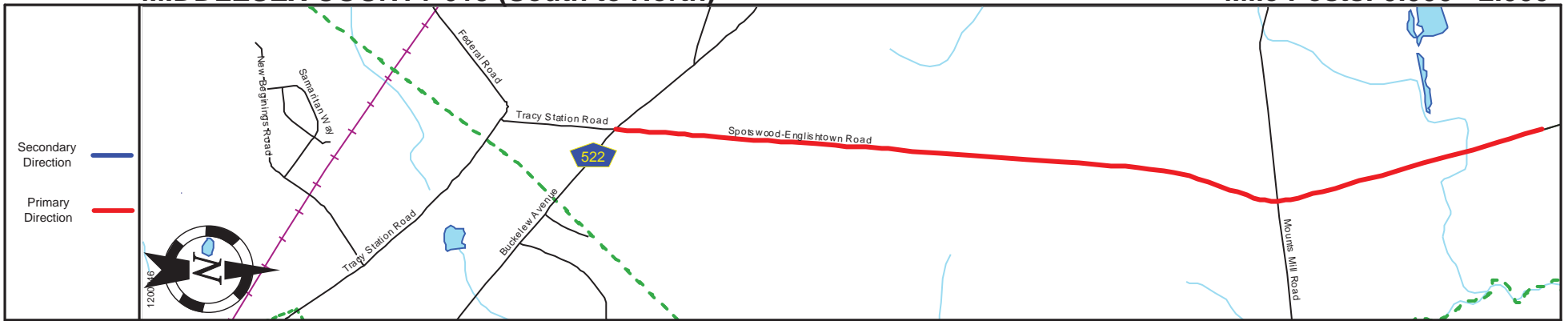
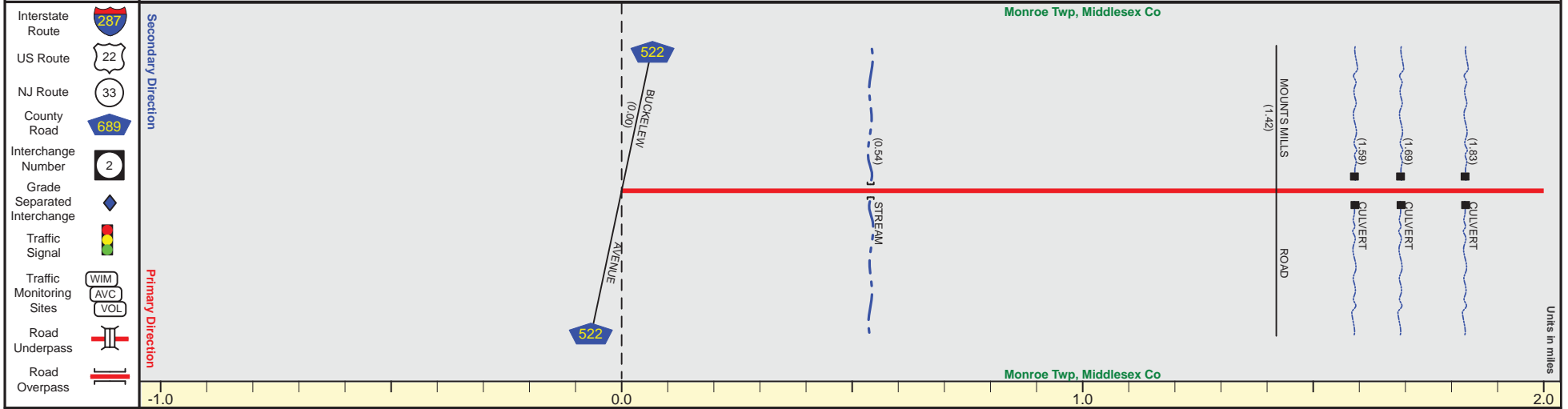


MIDDLESEX COUNTY 613 (South to North)

Mile Posts: 0.000 - 2.000



Pavement	
Shoulder	
Number of Lanes	
Speed Limit	
Street Name	



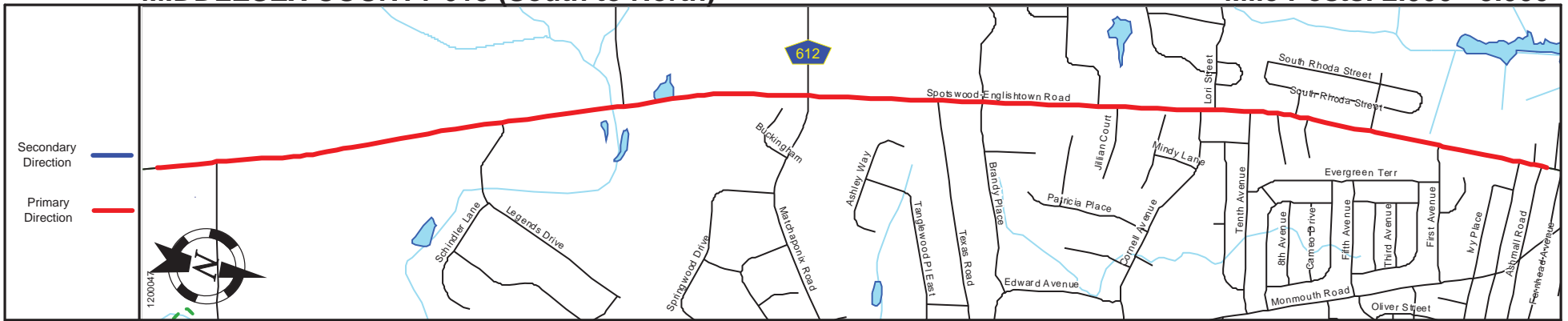
Street Name	Spotswood-Englishtown Road	
Jurisdiction	County	
Functional Class	Urban Minor Arterial	
Federal Aid - NHS Sy	STP	
Control Section		
Speed Limit	50	
Number of Lanes	2	
Med. Type	None	
Med. Width	0	
Pavement	24	
Shoulder	1	2
Traffic Volume	3,594 (2011)	
Traffic Sta. ID	111227	
Structure No.		
Enlarged Views		

SRI = 1200613__

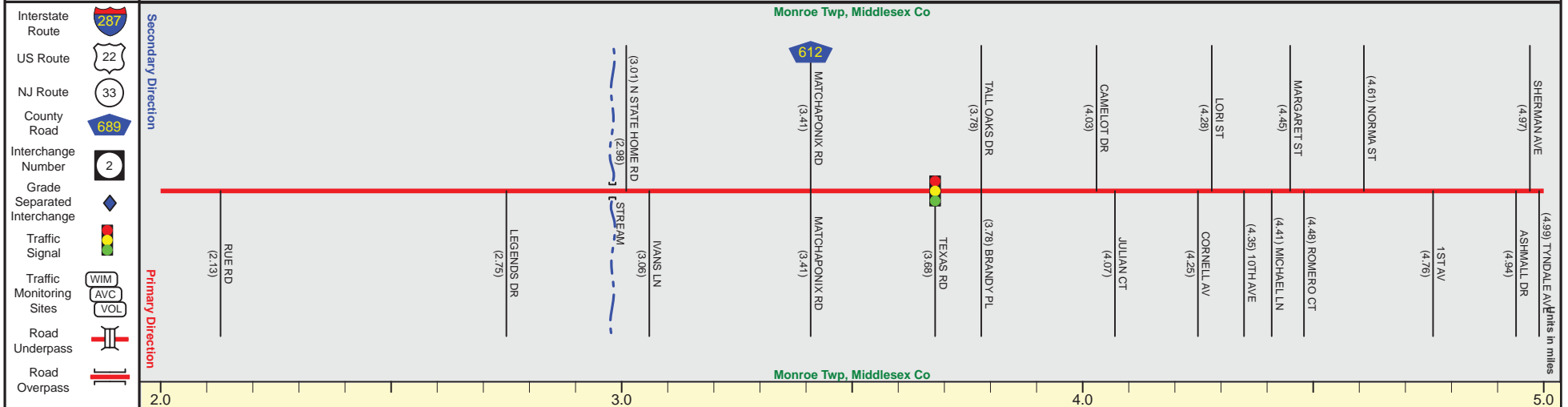
Date last inventoried: June 2011

MIDDLESEX COUNTY 613 (South to North)

Mile Posts: 2.000 - 5.000



Pavement	
Shoulder	
Number of Lanes	
Speed Limit	
Street Name	



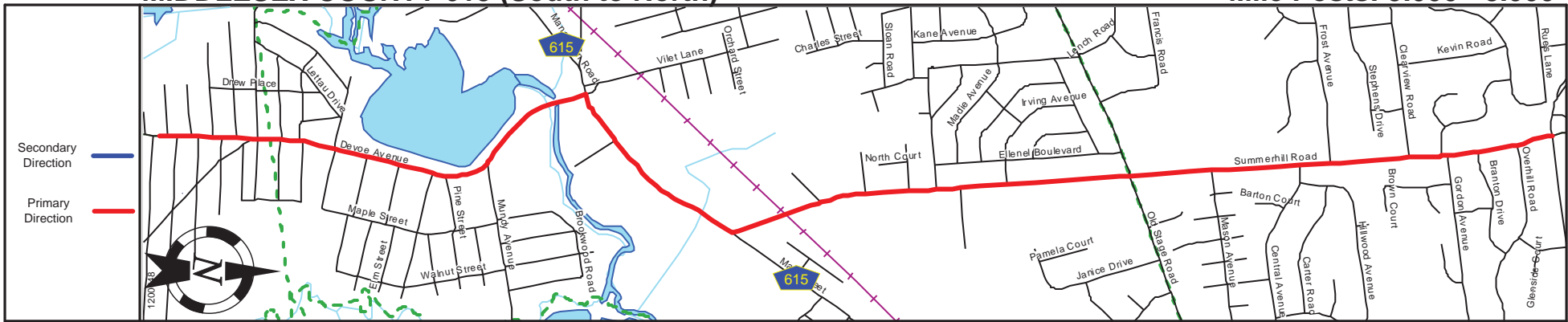
Street Name	Spotswood-Englishtown Road													
Jurisdiction	County													
Functional Class	Urban Minor Arterial													
Federal Aid - NHS Sy	STP													
Control Section														
Speed Limit	50							35						
Number of Lanes	2													
Med. Type	None													
Med. Width	0													
Pavement	24			36			24							
Shoulder	1	12	1	6	0	12	1	10	8	10	8	2		
Traffic Volume	10,203 (2012)													
Traffic Sta. ID	4-7-049													
Structure No.														
Enlarged Views														

SRI = 1200613__

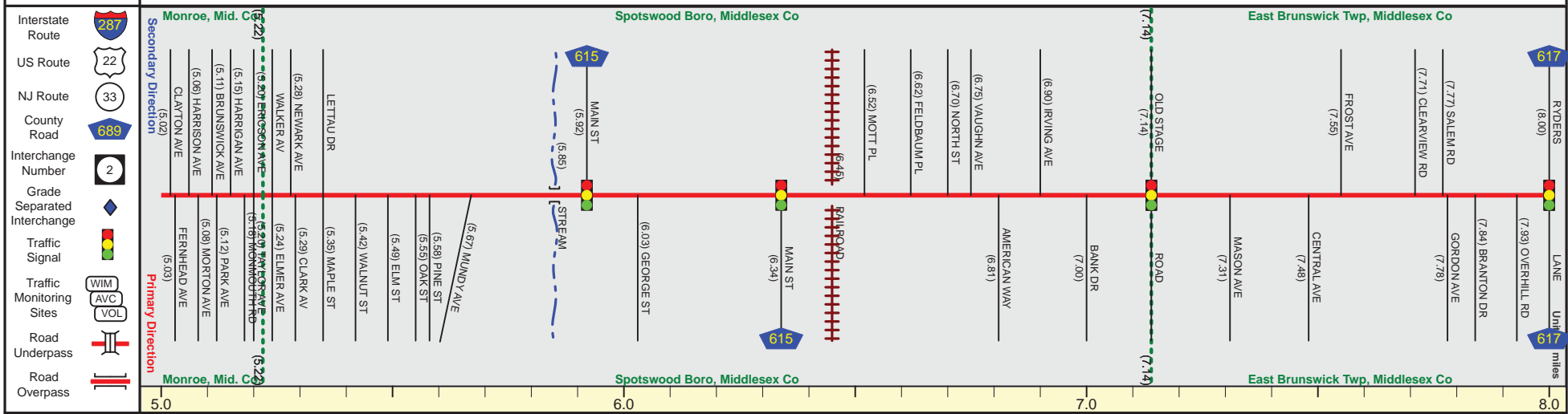
Date last inventoried: June 2011

MIDDLESEX COUNTY 613 (South to North)

Mile Posts: 5.000 - 8.000



Pavement	
Shoulder	
Number of Lanes	
Speed Limit	
Street Name	



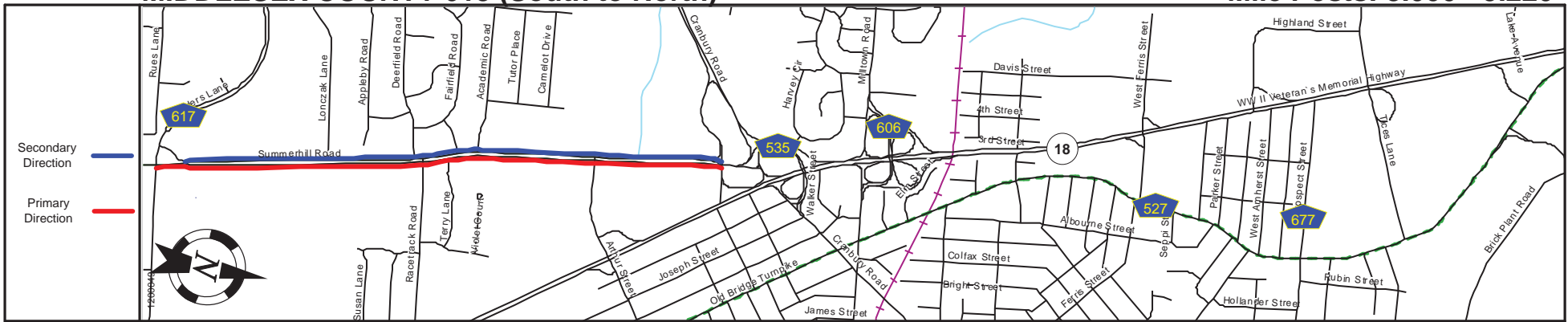
Street Name	Spotswood-Englishtown Road		Devoe Avenue		Main Street		Summerhill Road					
Jurisdiction					County							
Functional Class					Urban Minor Arterial							
Federal Aid - NHS Sy					STP							
Control Section												
Speed Limit	35						40					
Number of Lanes					2		4					
Med. Type					None							
Med. Width					0							
Pavement	24		26	36	28	36	28	24	32	24	48	
Shoulder	2		4			0		6	0	4	0	
Traffic Volume							15,504 (2011)					
Traffic Sta. ID							111228					
Structure No.												
Enlarged Views												

SRI = 1200613__

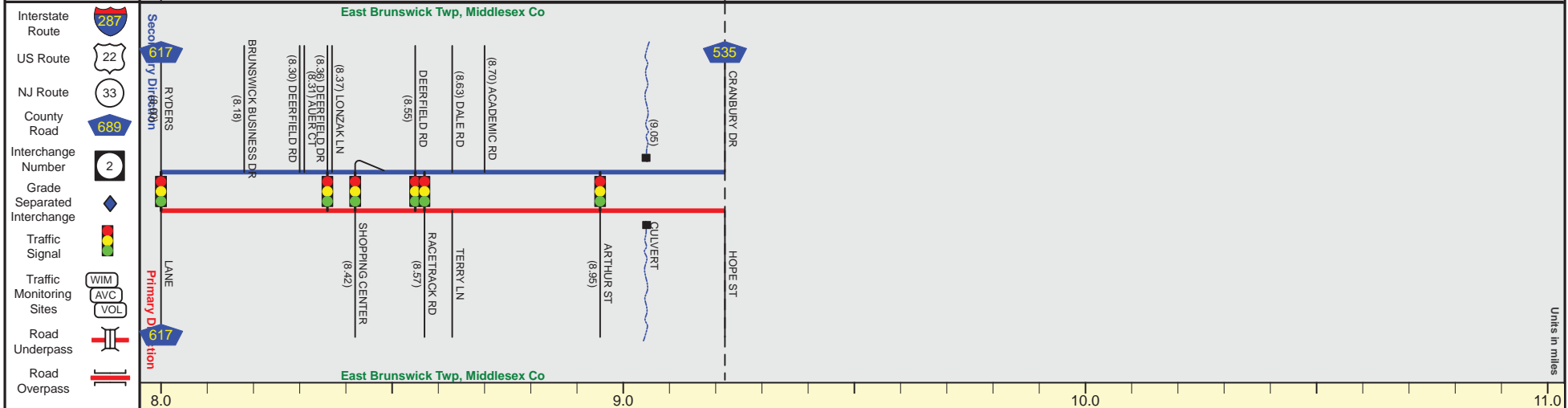
Date last inventoried: June 2011

MIDDLESEX COUNTY 613 (South to North)

Mile Posts: 8.000 - 9.220



Pavement	24
Shoulder	0
Number of Lanes	2
Speed Limit	40
Street Name	Summerhill Road



Street Name	Summerhill Road
Jurisdiction	County
Functional Class	Urban Minor Arterial
Federal Aid - NHS Sy	STP
Control Section	
Speed Limit	40
Number of Lanes	2
Med. Type	Curbed
Med. Width	12
Pavement	24
Shoulder	0
Traffic Volume	17,346 (2014)
Traffic Sta. ID	111229
Structure No.	
Enlarged Views	

SRI = 1200613

Date last inventoried: June 2011