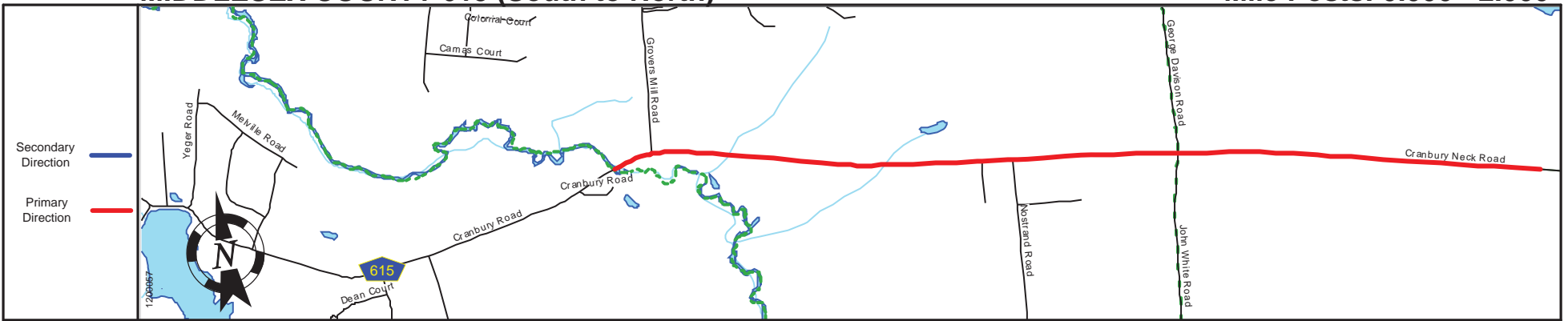
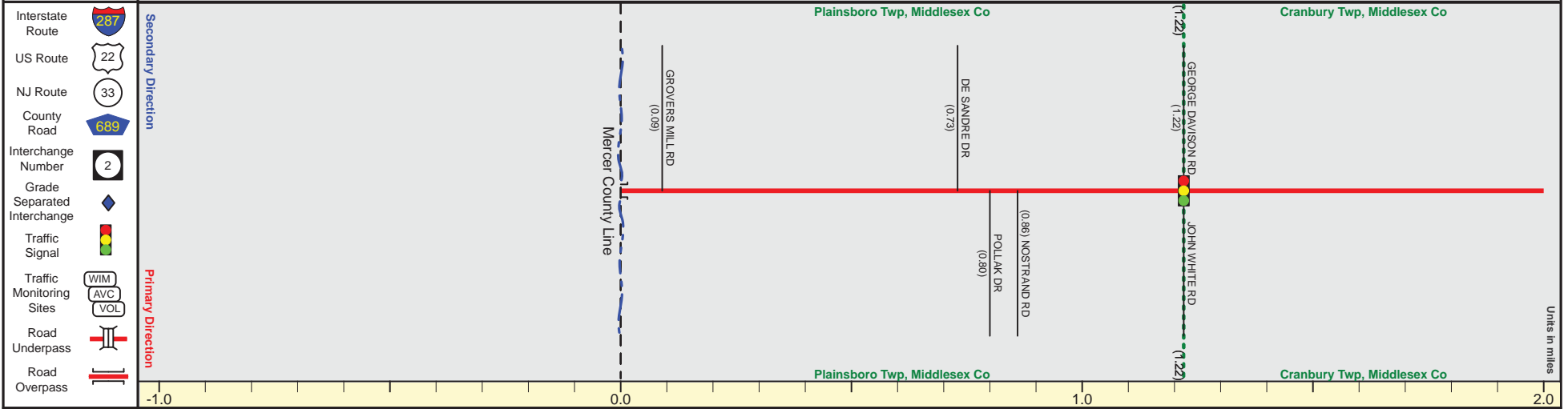


MIDDLESEX COUNTY 615 (South to North)

Mile Posts: 0.000 - 2.000



Pavement
Shoulder
Number of Lanes
Speed Limit
Street Name



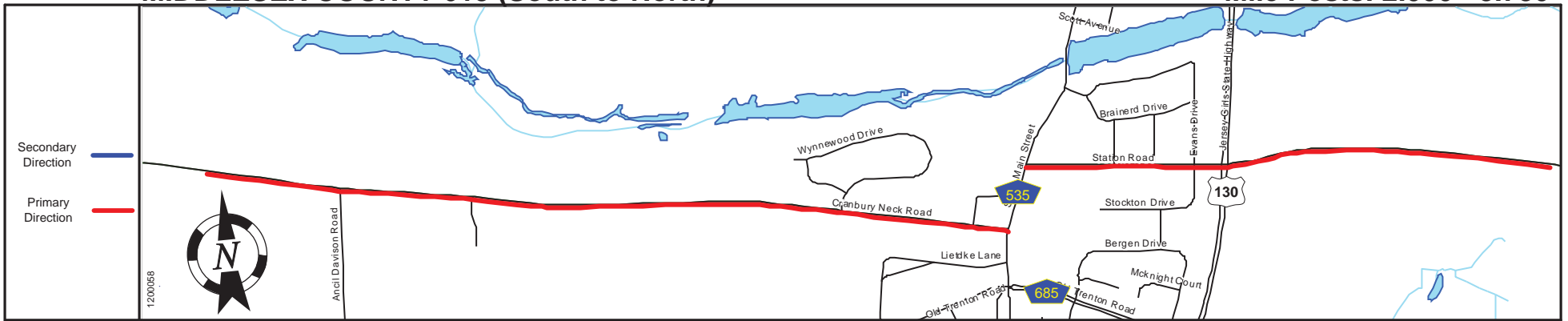
Street Name	Cranbury Neck Road
Jurisdiction	County
Functional Class	Urban Major Collector
Federal Aid - NHS Sy	STP
Control Section	NOT POSTED
Speed Limit	NOT POSTED
Number of Lanes	2
Med. Type	None
Med. Width	0
Pavement	24
Shoulder	4 1 12 4 36 1 24
Traffic Volume	
Traffic Sta. ID	
Structure No.	
Enlarged Views	

SRI = 1200615__

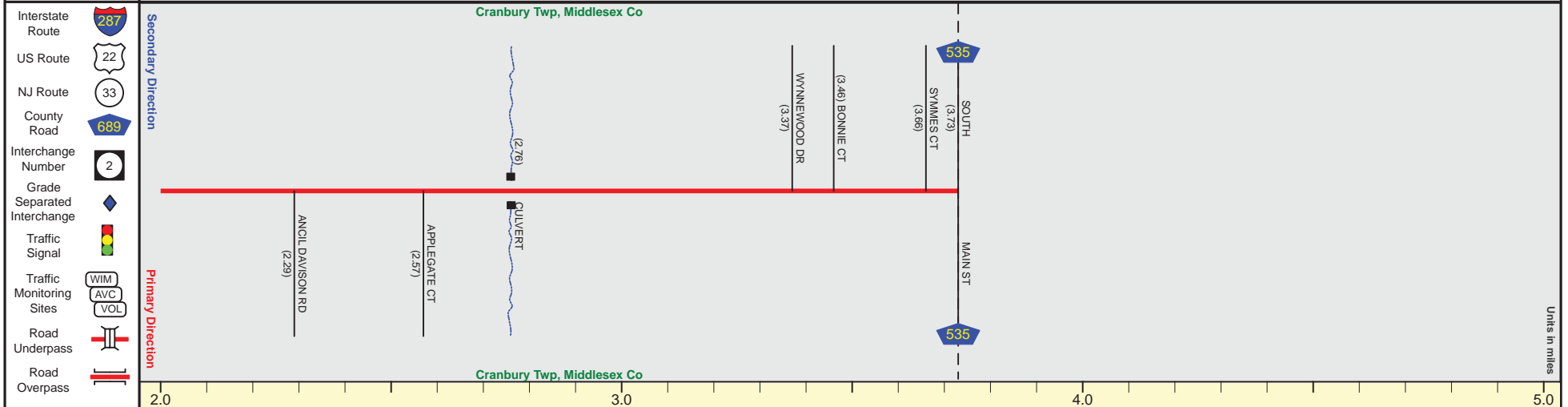
Date last inventoried: May 2011

MIDDLESEX COUNTY 615 (South to North)

Mile Posts: 2.000 - 3.730



Pavement	
Shoulder	
Number of Lanes	
Speed Limit	
Street Name	



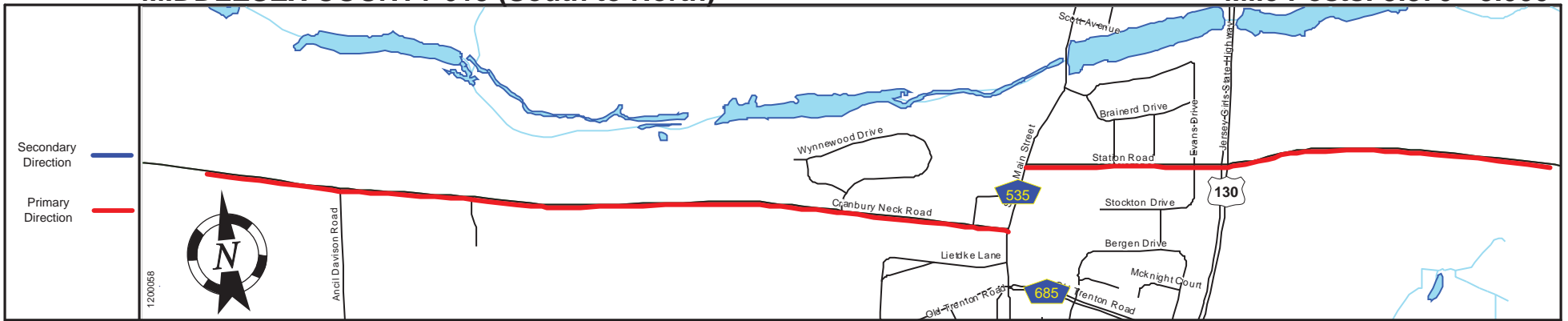
Street Name	Cranbury Neck Road		MP 3.73 = Begin Conic. With Co. 535 MF 13.69 MP 3.73-3.87 See Co. 535 MP 13.69-13.83
Jurisdiction	County		
Functional Class	Urban Major Collector		
Federal Aid - NHS Sy	STP		
Control Section			
Speed Limit	NOT POSTED	25	
Number of Lanes	2		
Med. Type	None		
Med. Width	0		
Pavement	24		
Shoulder	1	8	
Traffic Volume	3,709 (2012)		
Traffic Sta. ID	4-4-504		
Structure No.			
Enlarged Views			

SRI = 1200615__

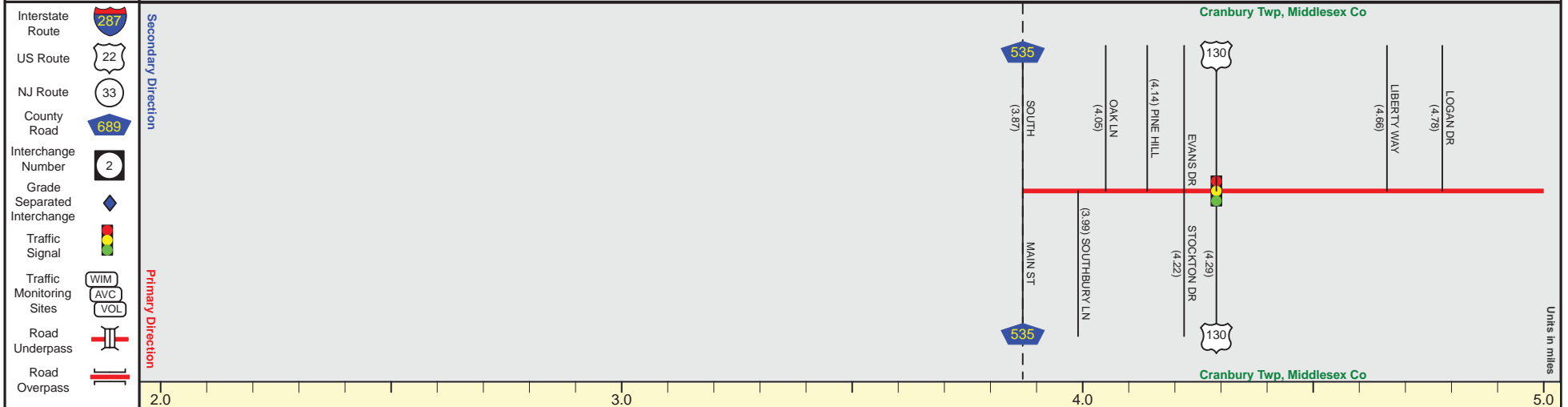
Date last inventoried: May 2011

MIDDLESEX COUNTY 615 (South to North)

Mile Posts: 3.870 - 5.000



Pavement	
Shoulder	
Number of Lanes	
Speed Limit	
Street Name	



Street Name	Station Road	
Jurisdiction	County	
Functional Class	Urban Minor Collector	Urban Major Collector
Federal Aid - NHS Sy	STP	
Control Section		
Speed Limit	25	50
Number of Lanes	2	
Med. Type	None	
Med. Width	0	
Pavement	26	36
Shoulder	0	1
Traffic Volume		20
Traffic Sta. ID		
Structure No.		
Enlarged Views		

MP 3.87 = End of County 535 MP 13.83

SRI = 1200615__

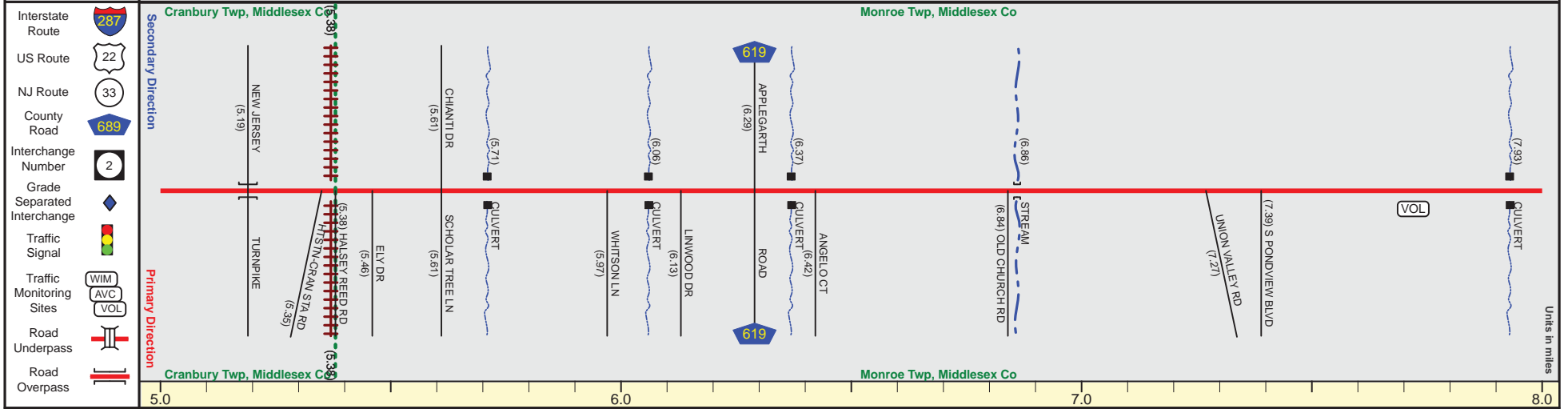
Date last inventoried: May 2011

MIDDLESEX COUNTY 615 (South to North)

Mile Posts: 5.000 - 8.000



Pavement	
Shoulder	
Number of Lanes	
Speed Limit	
Street Name	



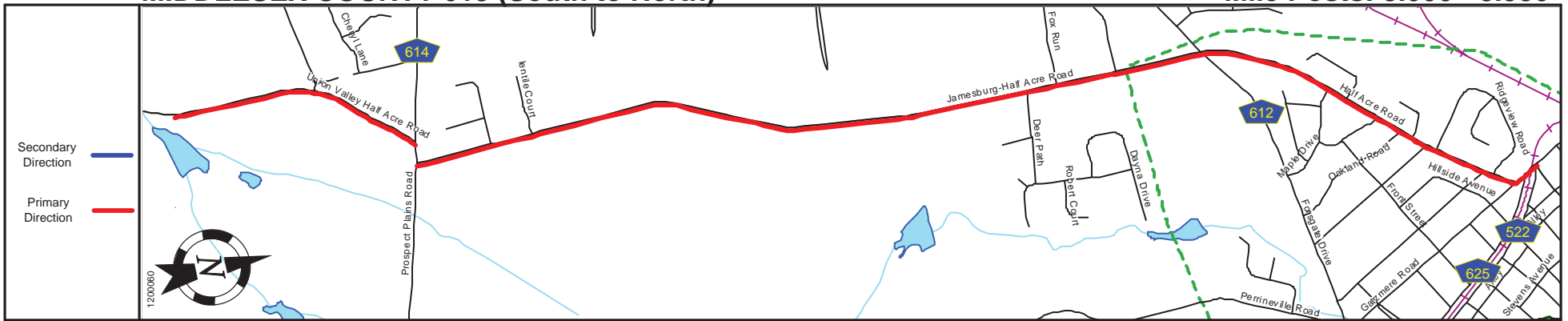
Street Name	Station Road		Union Valley Road		Union Valley Half Acre Road	
Jurisdiction	County					
Functional Class	Urban Major Collector					
Federal Aid - NHS Sy	STP					
Control Section						
Speed Limit	50					
Number of Lanes	2		4		2	
Med. Type	None					
Med. Width	0					
Pavement	24	32	24	48	24	36
Shoulder	20	10	1	12	0	1
Traffic Volume	6,498 (2011)					
Traffic Sta. ID	111233					
Structure No.						
Enlarged Views						

SRI = 1200615__

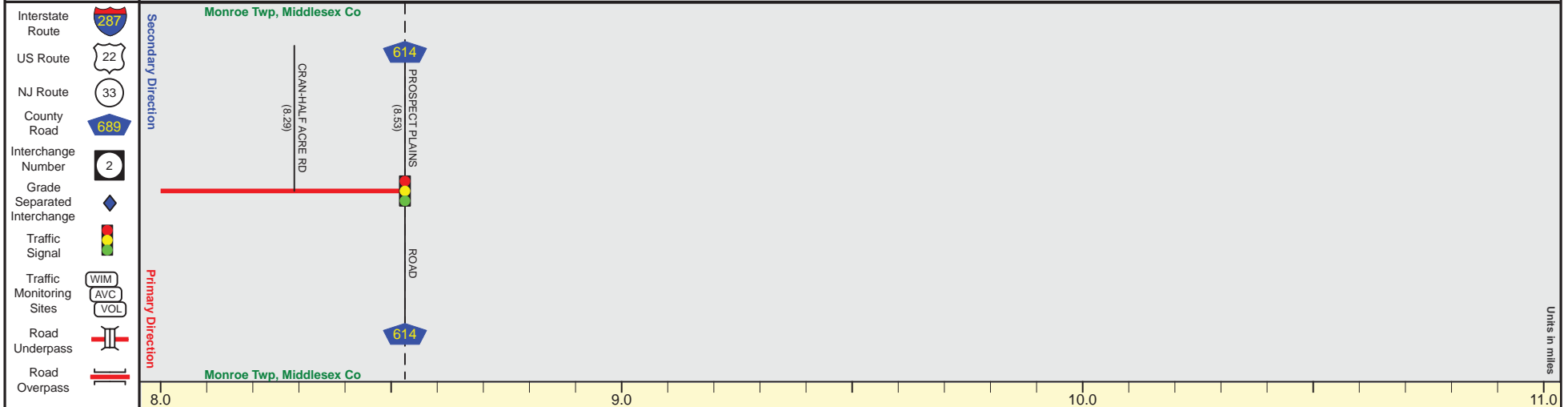
Date last inventoried: May 2011

MIDDLESEX COUNTY 615 (South to North)

Mile Posts: 8.000 - 8.530



Pavement	
Shoulder	
Number of Lanes	
Speed Limit	
Street Name	



Street Name	Union Valley Half Acre Road	
Jurisdiction	County	
Functional Class	Urban Major Collector	
Federal Aid - NHS Sy	STP	
Control Section		
Speed Limit	50	
Number of Lanes	2	3
Med. Type	None	
Med. Width	0	
Pavement	24	40
Shoulder	8	0
Traffic Volume		
Traffic Sta. ID		
Structure No.		
Enlarged Views		

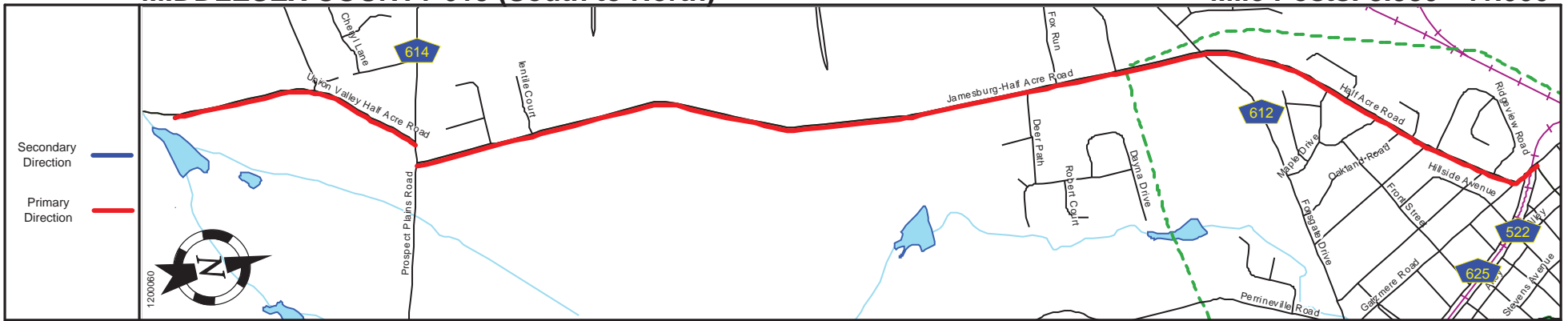
MP 8.53 = Begin Coinc. With Co. 614 MP 9.43
MP 8.53-8.70 See Co. 614 MP 9.43-9.48

SRI = 1200615__

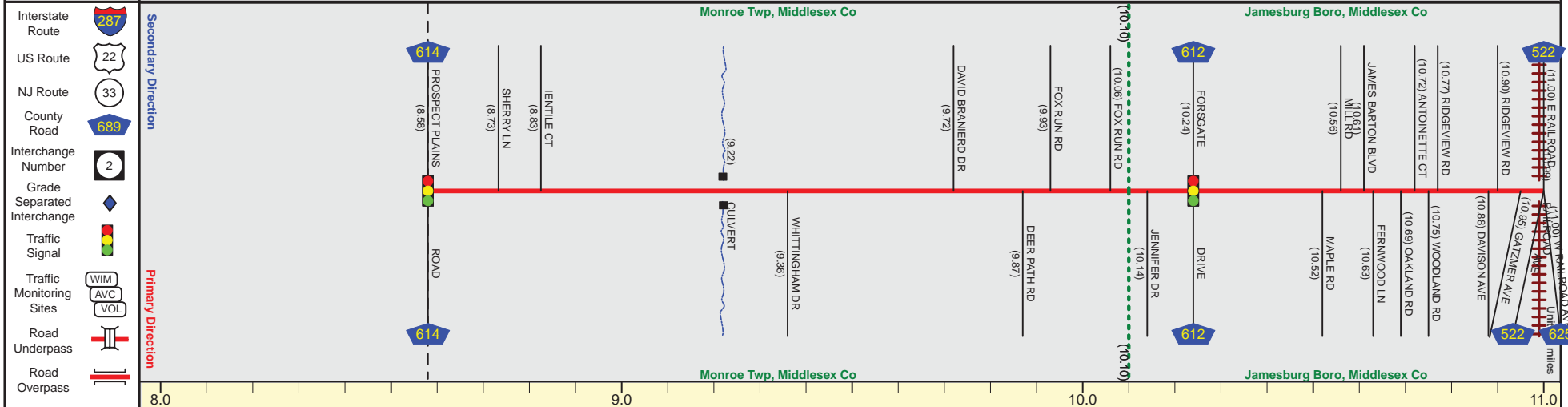
Date last inventoried: May 2011

MIDDLESEX COUNTY 615 (South to North)

Mile Posts: 8.580 - 11.000



Pavement	
Shoulder	
Number of Lanes	
Speed Limit	
Street Name	



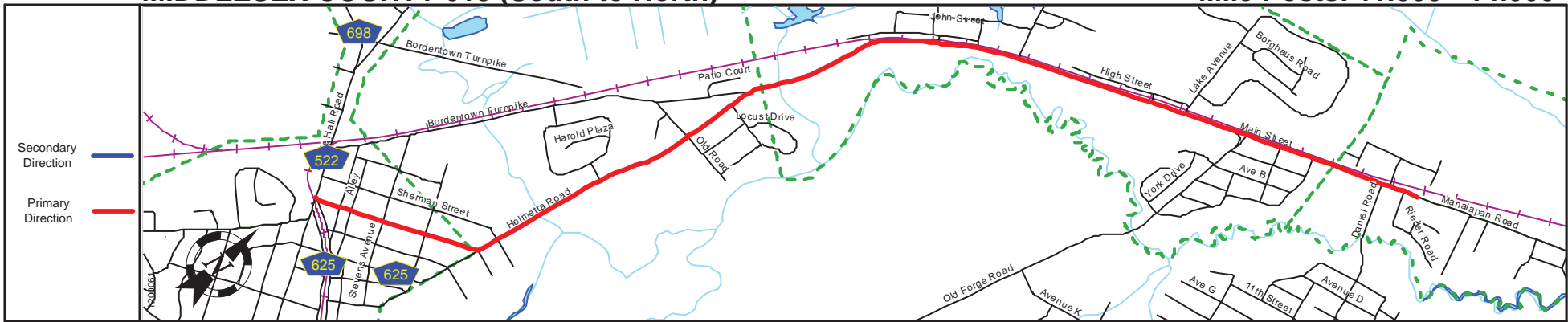
Street Name	Half Acre Road	Jamesburg-Half Acre Road	Half Acre Road
Jurisdiction		County	
Functional Class		Urban Minor Arterial	
Federal Aid - NHS Sy		STP	
Control Section			
Speed Limit		50	40 + 35
Number of Lanes		2	
Med. Type		None	
Med. Width		0	
Pavement	48	24	32 + 30 + 24
Shoulder	0	6 + 4 + 8 + 6 + 10 + 6	0 + 2
Traffic Volume		6,738 (2014)	
Traffic Sta. ID		111234	
Structure No.			
Enlarged Views			

SRI = 1200615__

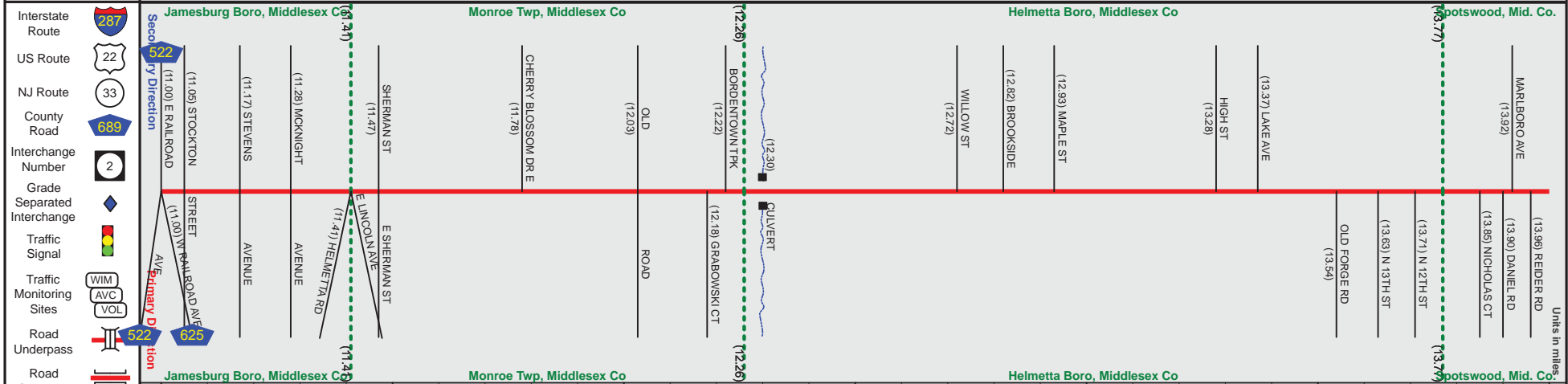
Date last inventoried: May 2011

MIDDLESEX COUNTY 615 (South to North)

Mile Posts: 11.000 - 14.000



Pavement	
Shoulder	
Number of Lanes	
Speed Limit	
Street Name	



Street Name	Half Acre Road	Lincoln Avenue	Helmetta Road	Jamesburg-Helmetta Road	Main Street	Manalapan Road
Jurisdiction	County					
Functional Class	Urban Minor Arterial					
Federal Aid - NHS Sy	STP					
Control Section						
Speed Limit	35		45	40	35	40
Number of Lanes	2					
Med. Type	None					
Med. Width	0					
Pavement	24	36		24		24
Shoulder		2	4	2	0	6
Traffic Volume	4,685 (2011)					
Traffic Sta. ID	4-8-p26					
Structure No.						
Enlarged Views						

SRI = 1200615

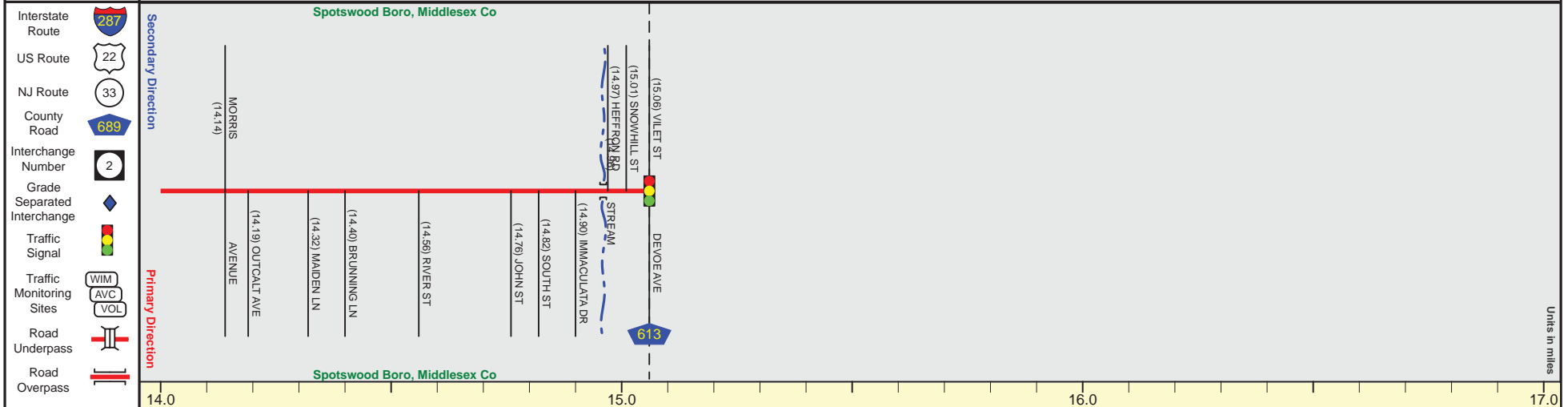
Date last inventoried: May 2011

MIDDLESEX COUNTY 615 (South to North)

Mile Posts: 14.000 - 15.060



Pavement	
Shoulder	
Number of Lanes	
Speed Limit	
Street Name	



Street Name	Manalapan Road
Jurisdiction	County
Functional Class	Urban Minor Arterial
Federal Aid - NHS Sy	STP
Control Section	
Speed Limit	40 + 30
Number of Lanes	2
Med. Type	None
Med. Width	0
Pavement	24 + 36
Shoulder	4 + 8 + 0
Traffic Volume	
Traffic Sta. ID	
Structure No.	
Enlarged Views	

MP 15.06 = Begin Conc. With Co. 613 MP 5.92
MP 15.06-15.60 Sep Co. 613 MP 5.92-5.34

SRI = 1200615

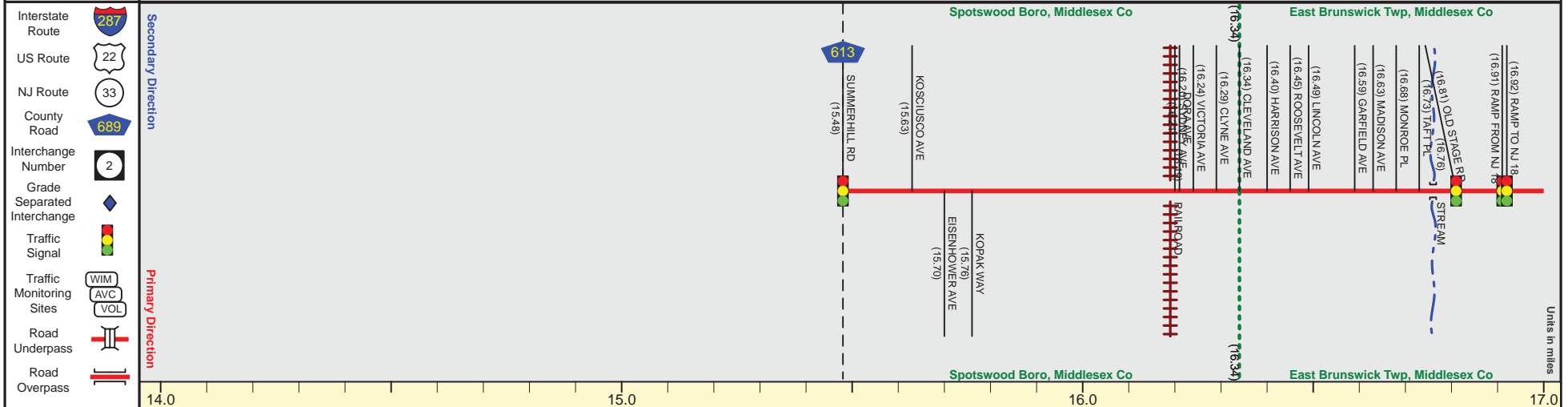
Date last inventoried: May 2011

MIDDLESEX COUNTY 615 (South to North)

Mile Posts: 15.480 - 17.000



Pavement	
Shoulder	
Number of Lanes	
Speed Limit	
Street Name	



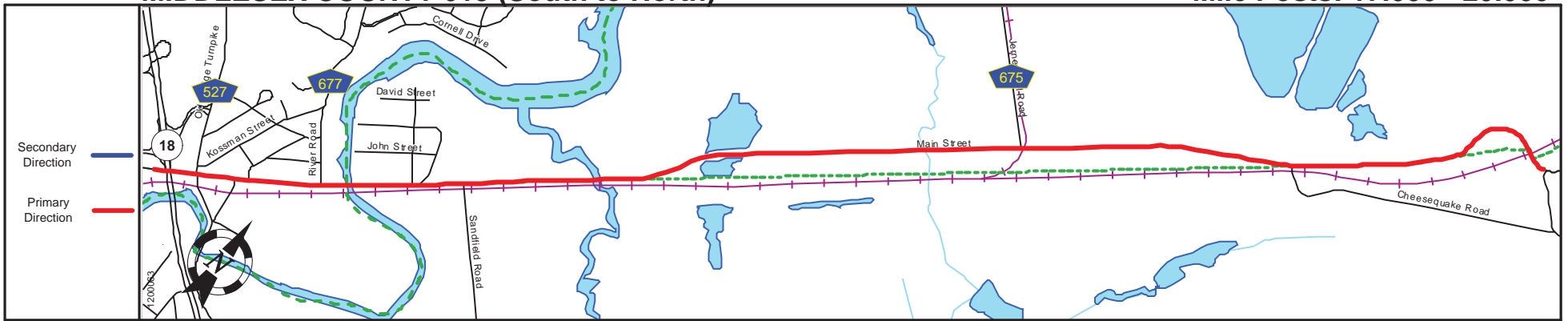
Street Name	Main Street			
Jurisdiction	County			
Functional Class	Urban Minor Arterial			
Federal Aid - NHS Sy	STP			
Control Section				
Speed Limit	35	+	40	35
Number of Lanes	2		3	4
Med. Type	None			
Med. Width	0			
Pavement	30	+	32	48
Shoulder	0	+	0	1
Traffic Volume	12,678 (2014)			
Traffic Sta. ID	111235			
Structure No.				
Enlarged Views				

SRI = 1200615__

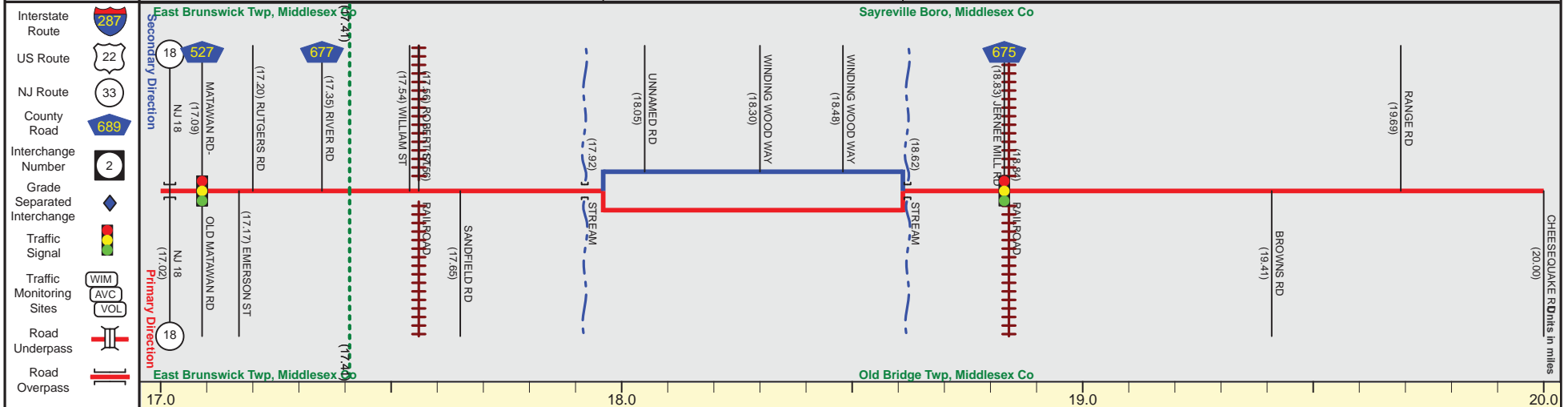
Date last inventoried: May 2011

MIDDLESEX COUNTY 615 (South to North)

Mile Posts: 17.000 - 20.000



Pavement	12
Shoulder	8
Number of Lanes	1
Speed Limit	50
Street Name	Main Street



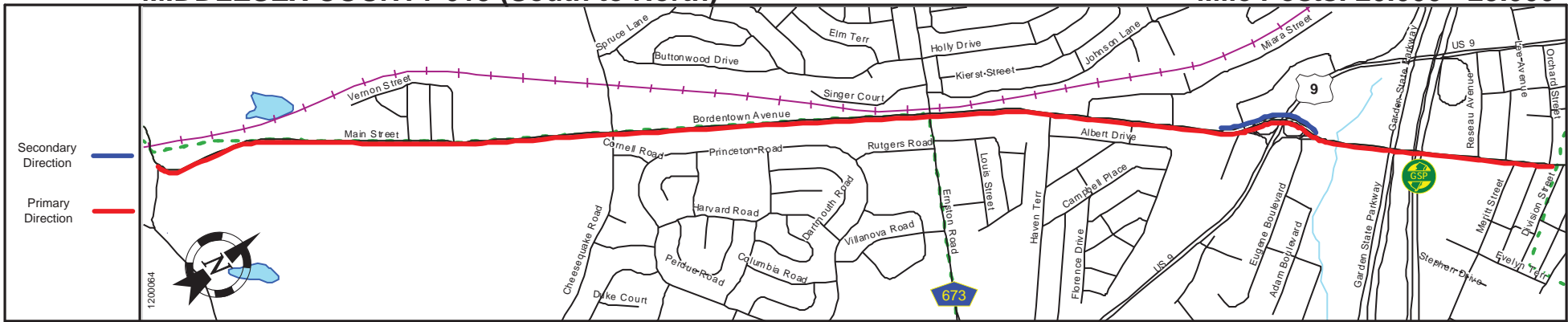
Street Name	Main Street									
Jurisdiction	County									
Functional Class	Urban Minor Arterial									
Federal Aid - NHS Sy	STP									
Control Section										
Speed Limit	35			40			50			
Number of Lanes	4		2		1			2		
Med. Type	None				Painted/Unprotected				None	
Med. Width	0				12				0	
Pavement	48	32	28	24	4	2	8	4	8	28
Shoulder	1	4	6	4	2	8	4	8	2	
Traffic Volume										
Traffic Sta. ID										
Structure No.										
Enlarged Views										

SRI = 1200615__

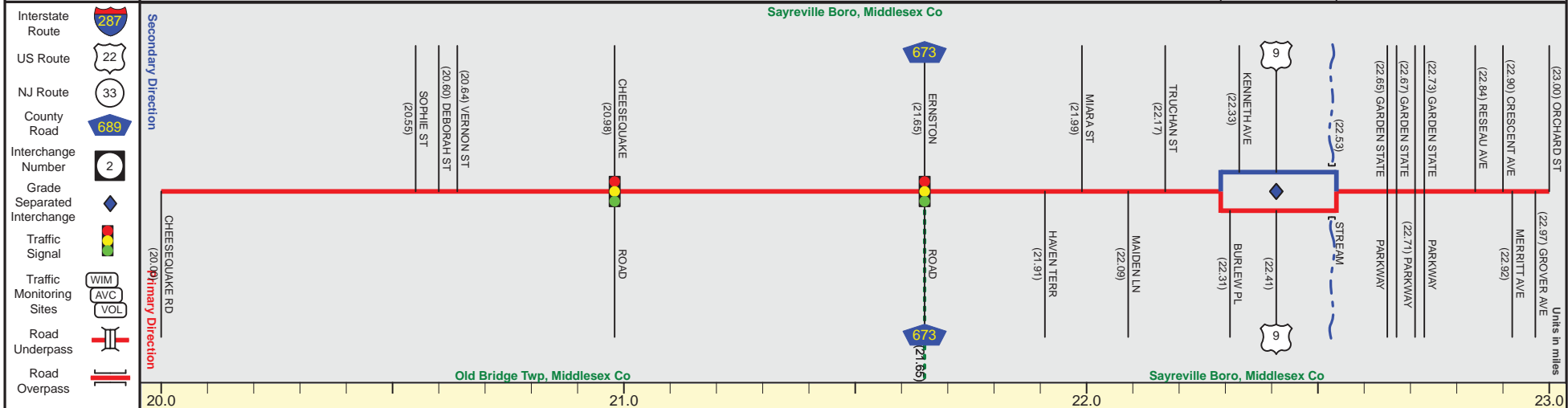
Date last inventoried: May 2011

MIDDLESEX COUNTY 615 (South to North)

Mile Posts: 20.000 - 23.000



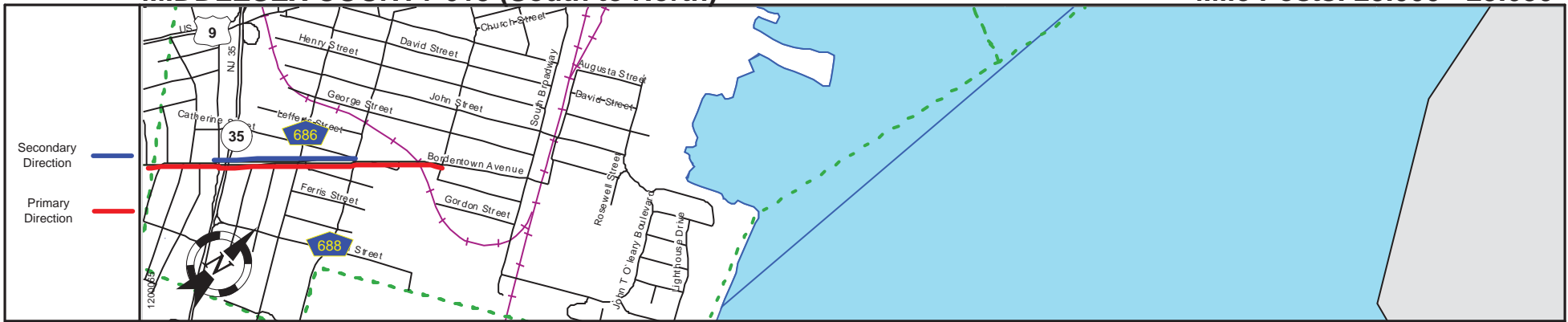
Pavement	18	20	
Shoulder	0	2	
Number of Lanes	1		
Speed Limit		40	
Street Name	Bordentown Avenue		



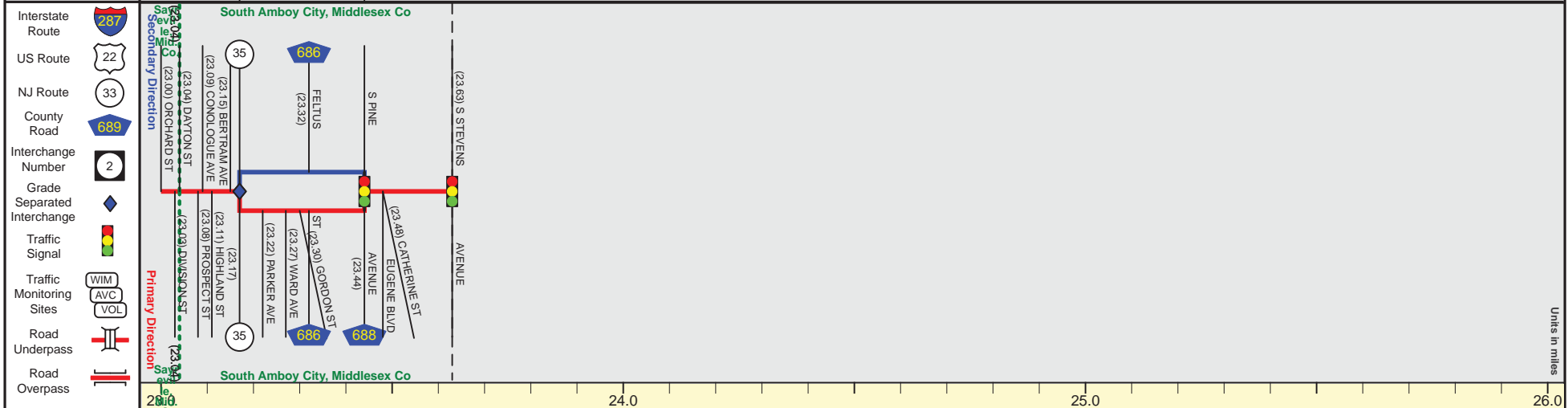
Street Name	Main Street				Bordentown Avenue			
Jurisdiction	County							
Functional Class	Urban Minor Arterial							
Federal Aid - NHS Sy	STP							
Control Section	50				40			
Speed Limit	50				40			
Number of Lanes	2				1		2	
Med. Type	None				Curbed		None	
Med. Width	0				VAR		0	
Pavement	28		32		30		24	
Shoulder	2	12	4	12	2		0	2
Traffic Volume	18,167, (2014)							
Traffic Sta. ID	111236							
Structure No.								
Enlarged Views								

SRI = 1200615__

Date last inventoried: May 2011



Pavement	18	20
Shoulder	0	
Number of Lanes	1	
Speed Limit	25	
Street Name	Bordertown Avenue	



Street Name	Bordertown Avenue				
Jurisdiction	County				
Functional Class	Urban Minor Arterial				
Federal Aid - NHS Sy	STP				
Control Section					
Speed Limit	40		25		
Number of Lanes	2		1	2	
Med. Type	None		Curbed	None	
Med. Width	0		6	0	
Pavement	24	40	18	20	48
Shoulder	2		0		
Traffic Volume					
Traffic Sta. ID					
Structure No.					
Enlarged Views					

End Middlesex County 615 MP=23.63