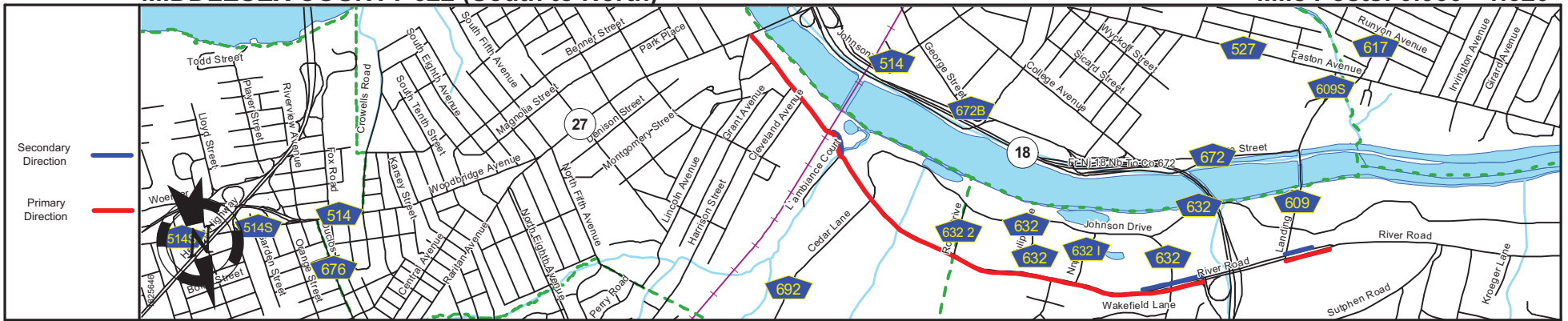
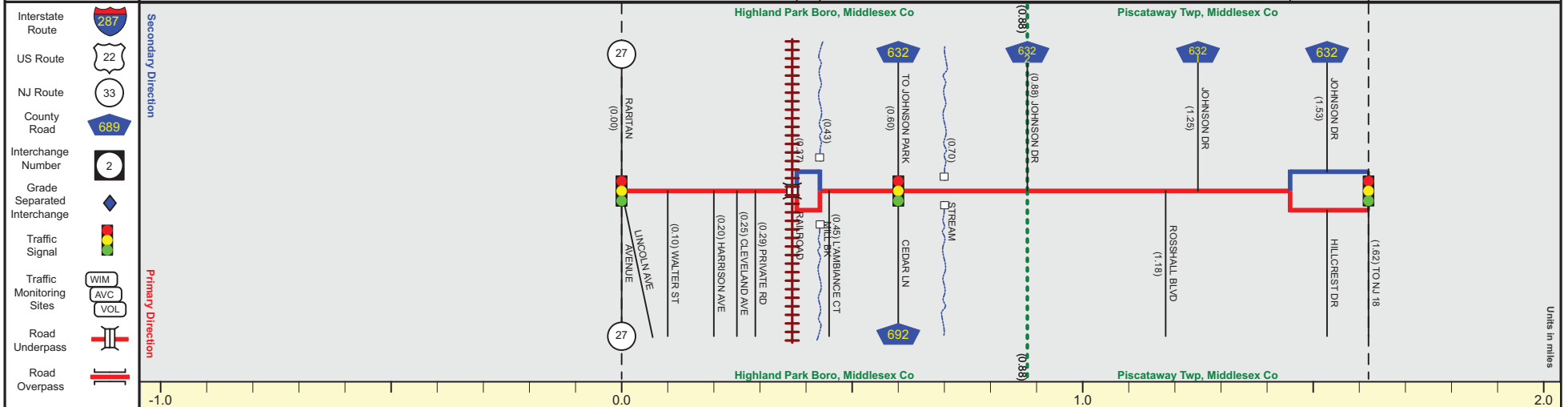


# MIDDLESEX COUNTY 622 (South to North)

Mile Posts: 0.000 - 1.620



Pavement		14
Shoulder		6
Number of Lanes		1
Speed Limit		40
Street Name		River Road



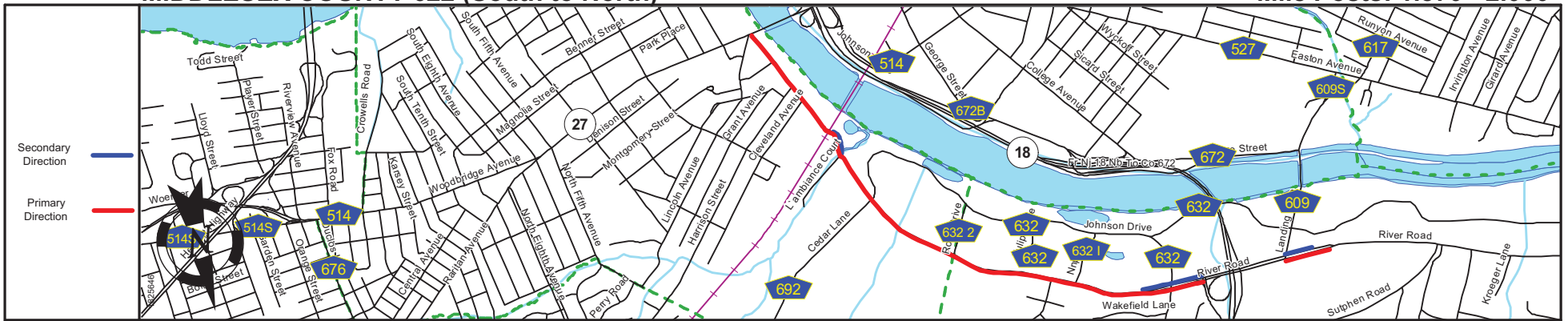
Street Name		River Road	
Jurisdiction		County	
Functional Class		Urban Principal Arterial	
Federal Aid - NHS Sy		NHS	
Control Section			
Speed Limit		35	40
Number of Lanes		2	1
Med. Type		None	Curbed
Med. Width		0	VAR
Pavement		40	30
Shoulder		0	40
Traffic Volume		14,428 (2017)	26
Traffic Sta. ID		111244	2
Structure No.			
Enlarged Views			

SRI = 1200622\_\_

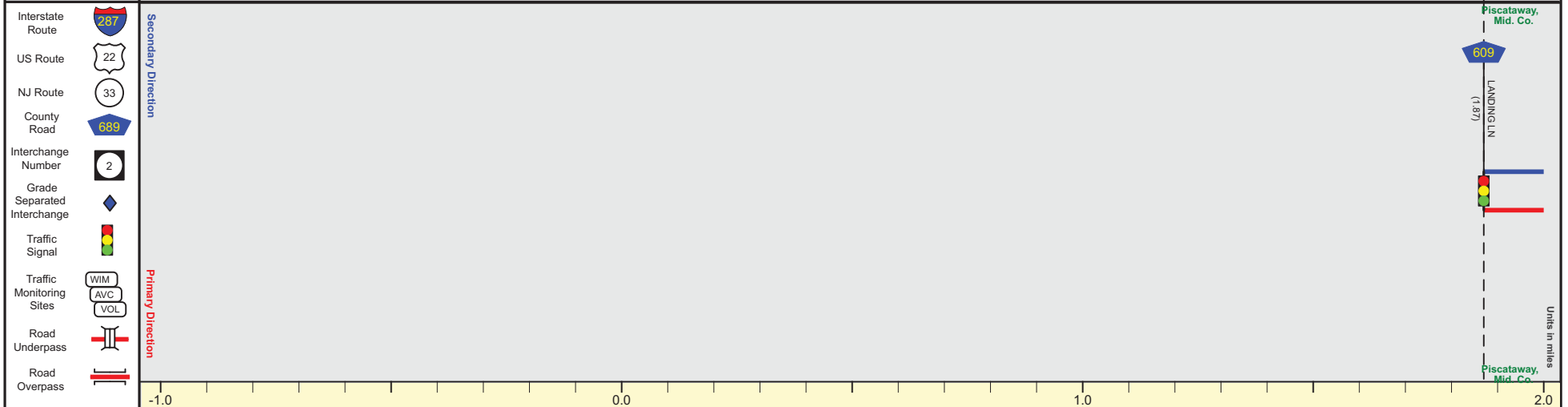
Date last inventoried: June 2011

MIDDLESEX COUNTY 622 (South to North)

Mile Posts: 1.870 - 2.000



Pavement	26
Shoulder	2
Number of Lanes	2
Speed Limit	NOT POSTED
Street Name	River Road



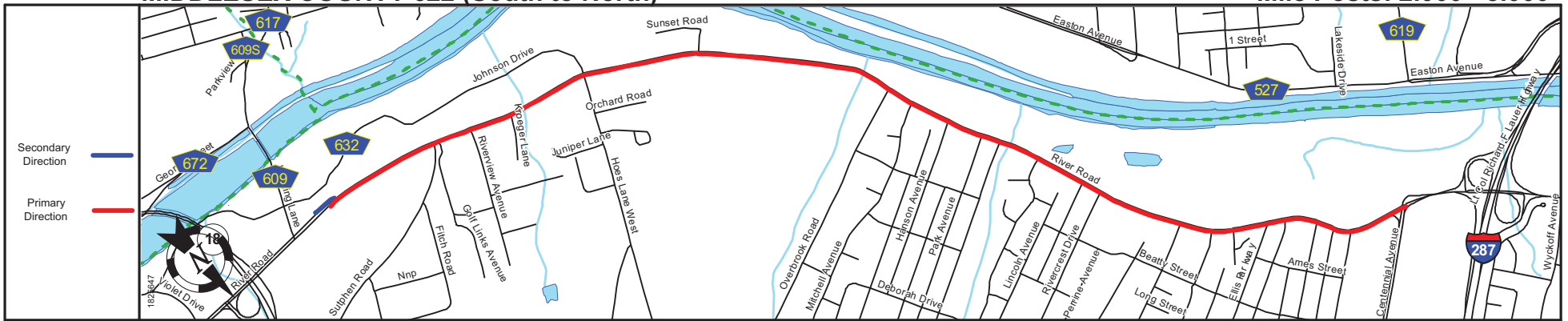
Street Name	River Road
Jurisdiction	County
Functional Class	Urban Principal Arterial
Federal Aid - NHS Sy	NHS
Control Section	
Speed Limit	NOT POSTED
Number of Lanes	2
Med. Type	Unprotected
Med. Width	8
Pavement	26
Shoulder	2
Traffic Volume	
Traffic Sta. ID	
Structure No.	
Enlarged Views	

SRI = 1200622\_\_

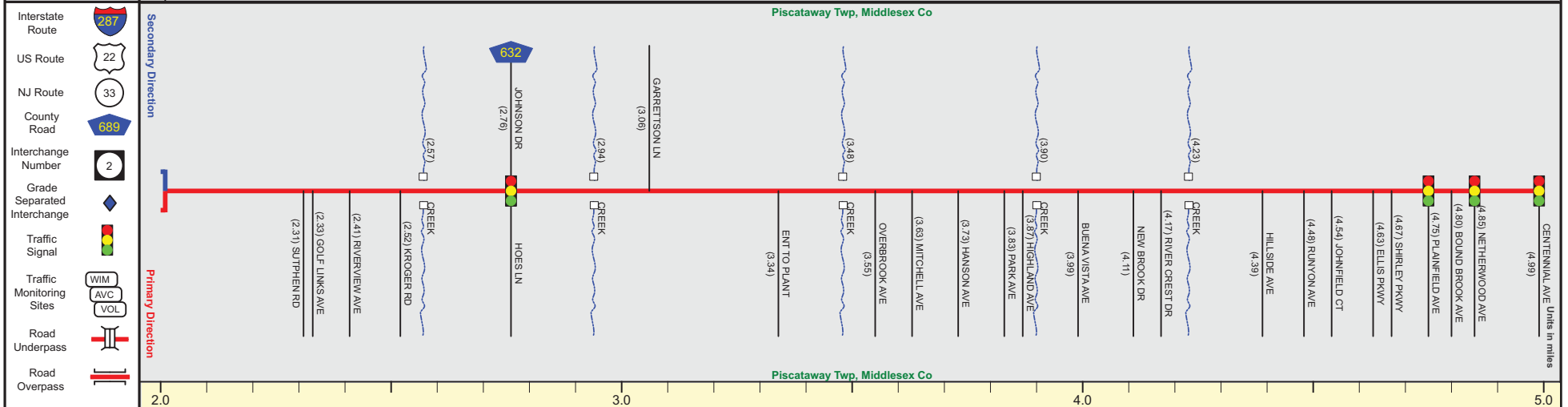
Date last inventoried: June 2011

# MIDDLESEX COUNTY 622 (South to North)

Mile Posts: 2.000 - 5.000



Pavement	26
Shoulder	2
Number of Lanes	2
Speed Limit	NOT POSTED
Street Name	Road



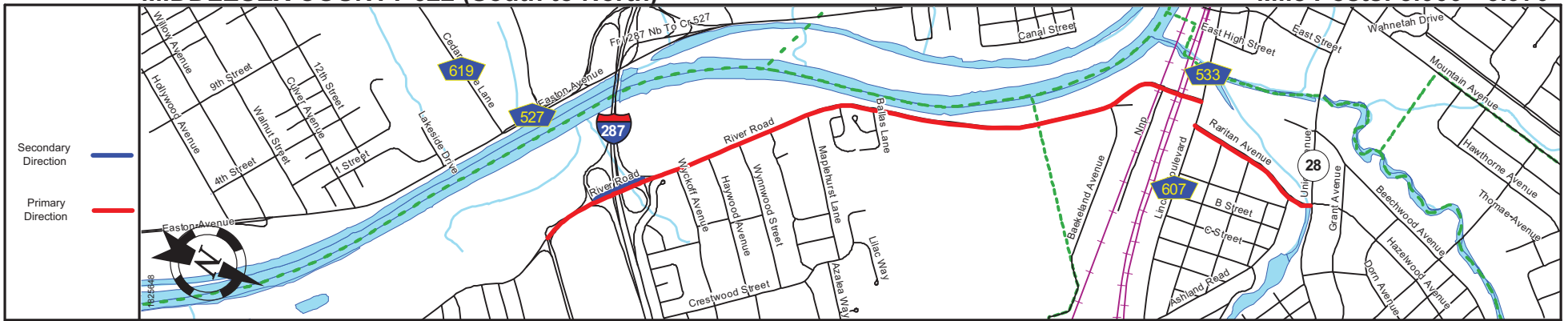
Street Name	River Road														
Jurisdiction	County														
Functional Class	Urban Principal Arterial														
Federal Aid - NHS Sy	NHS														
Control Section															
Speed Limit	NOT POSTED					45									
Number of Lanes	2														
Med. Type	None														
Med. Width	0														
Pavement	28	60	30	26	32	28	40								
Shoulder	2	4	6	0	4	8	18	10	8	4	12	4	0	8	0
Traffic Volume															27,322 (2017)
Traffic Sta. ID															111245
Structure No.															
Enlarged Views															

SRI = 1200622\_\_

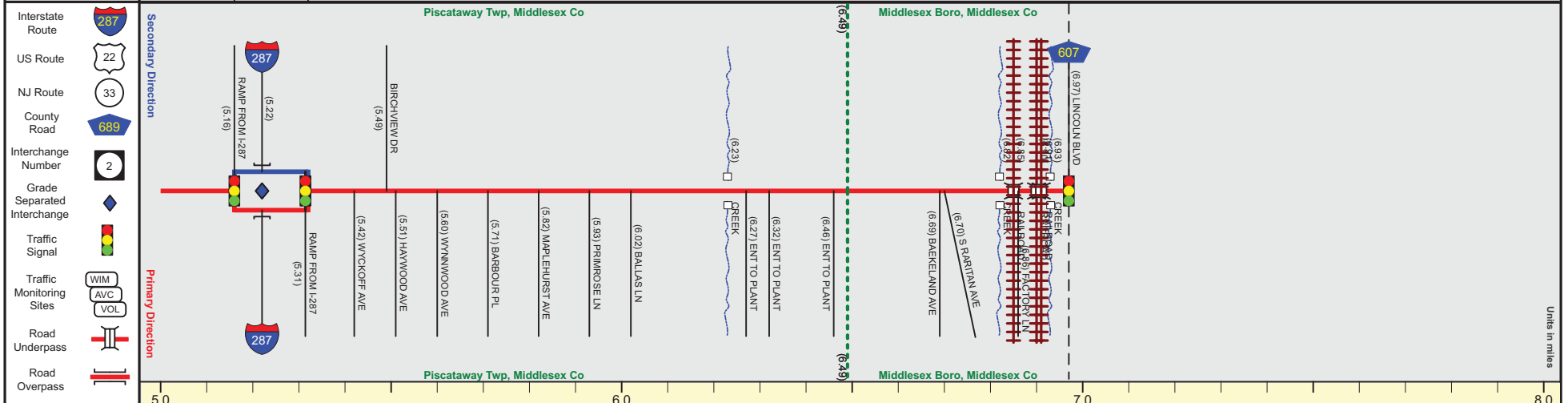
Date last inventoried: June 2011

# MIDDLESEX COUNTY 622 (South to North)

Mile Posts: 5.000 - 6.970



Pavement	26
Shoulder	0
Number of Lanes	1
Speed Limit	45
Street Name	River Road



Street Name	River Road			
Jurisdiction	County			
Functional Class	Urban Principal Arterial			
Federal Aid - NHS Sy	NHS			
Control Section				
Speed Limit	45		35	
Number of Lanes	2	1	2	
Med. Type	None	Curbed	None	
Med. Width	0	2	0	
Pavement	40	26	40	26
Shoulder	0		6	0
Traffic Volume	15,967,(2017)			
Traffic Sta. ID	4-9,374			
Structure No.	1231168			
Enlarged Views				

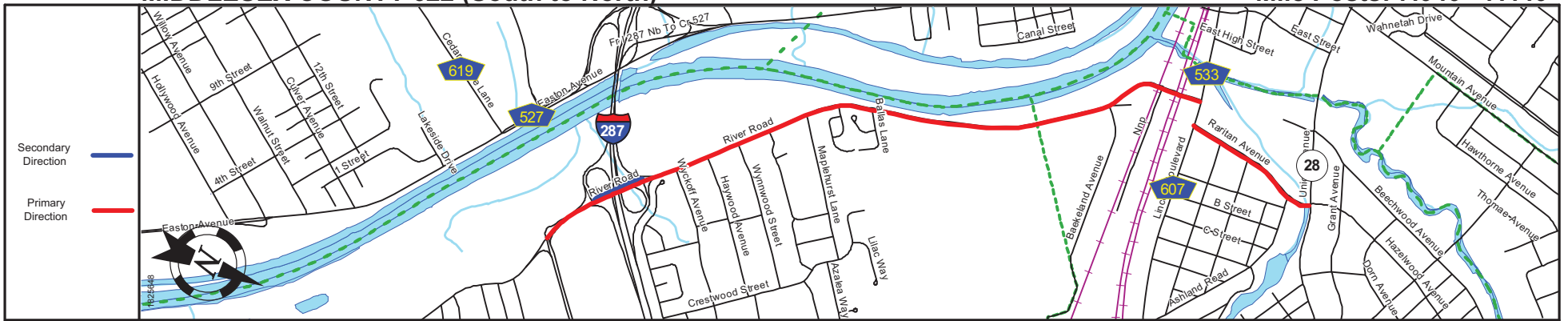
MP 6.97 = Begin Connc. With Co. 607 MP 0.00  
 MP 6.977, 04 See Co. 607 MP 0.00-0.07

SRI = 1200622\_\_

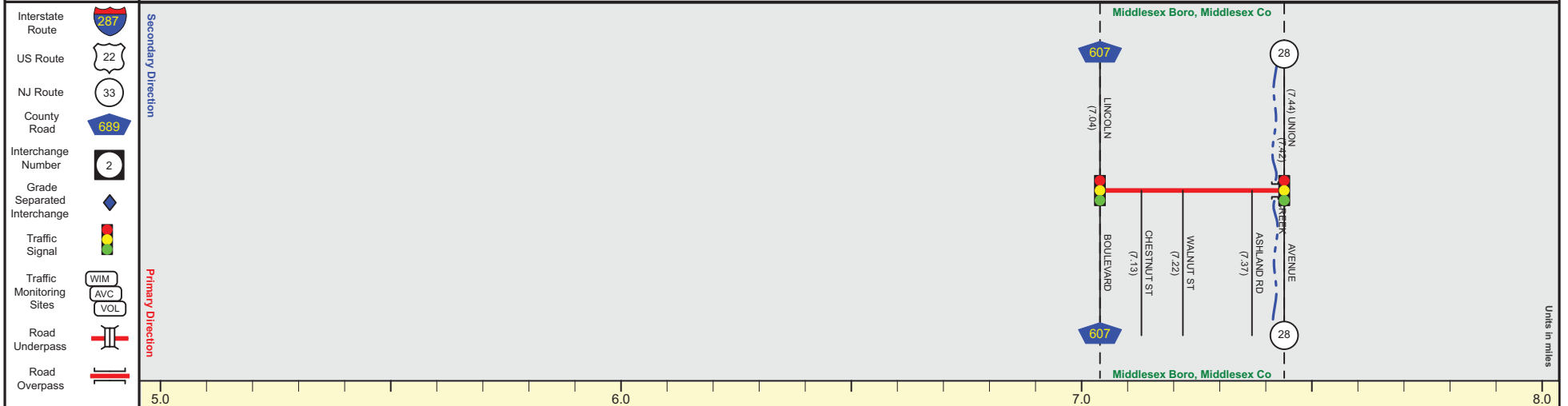
Date last inventoried: June 2011

MIDDLESEX COUNTY 622 (South to North)

Mile Posts: 7.040 - 7.440



Pavement	
Shoulder	
Number of Lanes	
Speed Limit	
Street Name	



Street Name	Raritan Avenue
Jurisdiction	County
Functional Class	Urban Principal Arterial
Federal Aid - NHS Sy	NHS
Control Section	NOT POSTED
Speed Limit	35
Number of Lanes	2
Med. Type	None
Med. Width	0
Pavement	40
Shoulder	26
Traffic Volume	0
Traffic Sta. ID	
Structure No.	1228157
Enlarged Views	

SRI = 1200622\_\_

Date last inventoried: June 2011