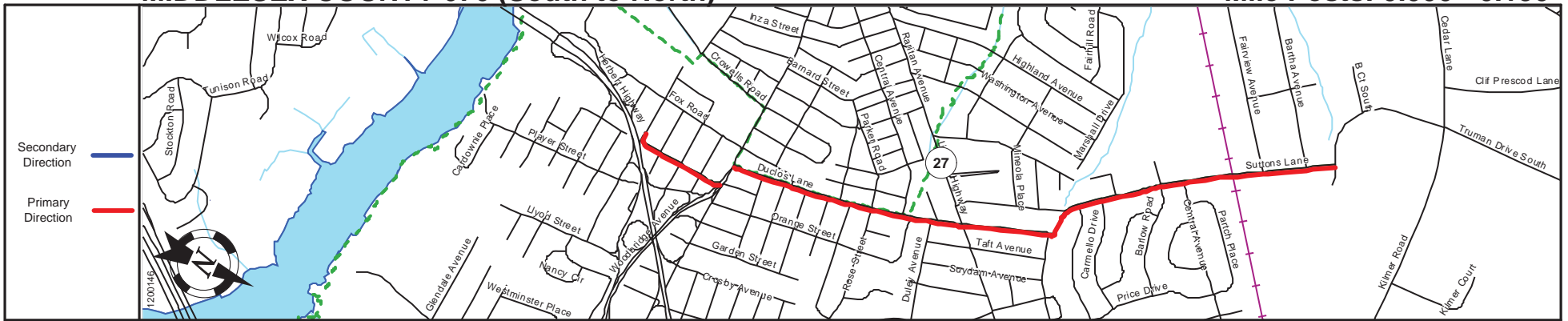
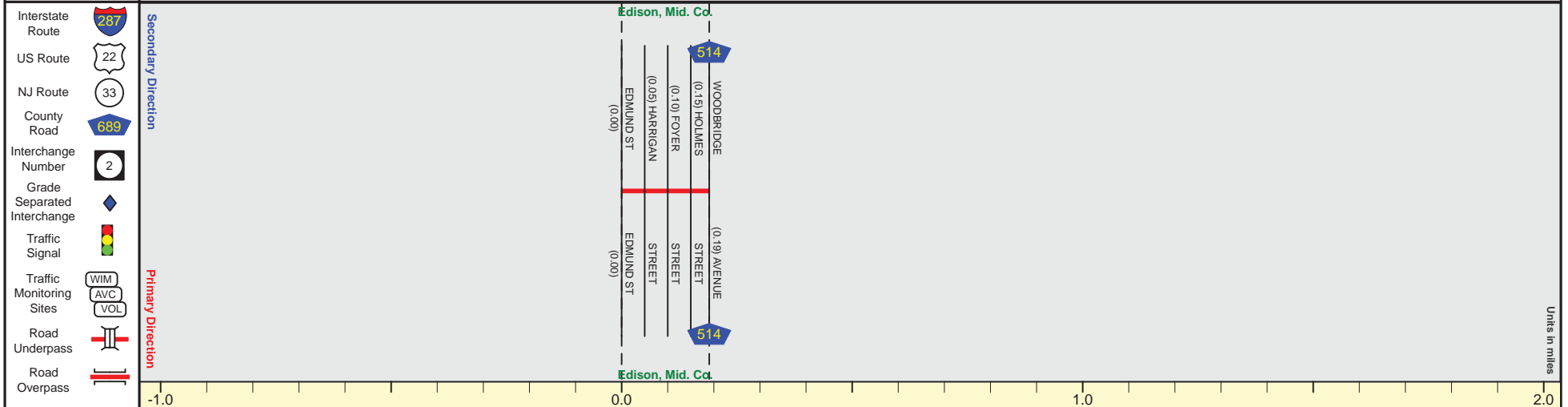


MIDDLESEX COUNTY 676 (South to North)

Mile Posts: 0.000 - 0.190



Pavement	
Shoulder	
Number of Lanes	
Speed Limit	
Street Name	



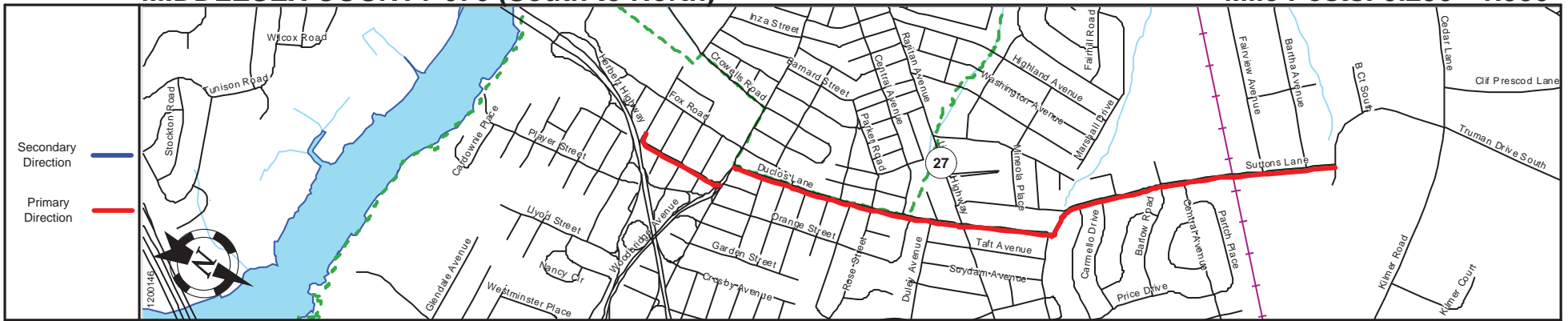
Street Name	Riverview Avenue
Jurisdiction	County
Functional Class	Urban Local
Federal Aid - NHS Sy	Non-Federal Aid
Control Section	
Speed Limit	NOT POSTED
Number of Lanes	1 2 1
Med. Type	None
Med. Width	0
Pavement	22 18
Shoulder	0
Traffic Volume	
Traffic Sta. ID	
Structure No.	
Enlarged Views	

SRI = 12000676__

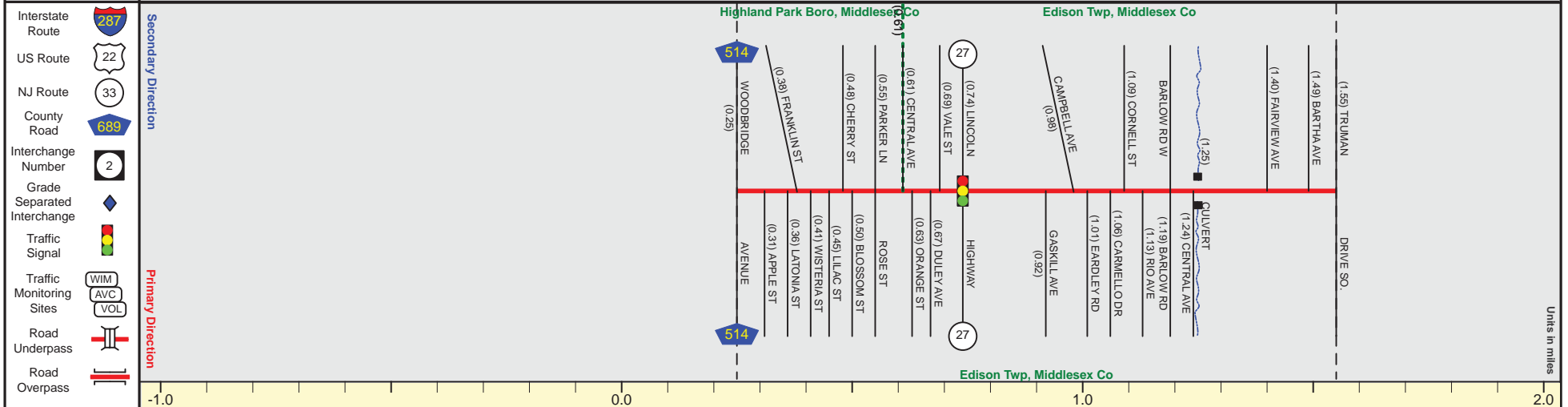
Date last inventoried: June 2011

MIDDLESEX COUNTY 676 (South to North)

Mile Posts: 0.250 - 1.550



Pavement	
Shoulder	
Number of Lanes	
Speed Limit	
Street Name	



Street Name	Duclos Lane	Suttons Lane	
Jurisdiction	County		
Functional Class	Urban Major Collector		
Federal Aid - NHS Sy	STP		End Middlesex County 676 MP=1.55
Control Section			
Speed Limit	25		
Number of Lanes	2		
Med. Type	None		
Med. Width	0		
Pavement	22	20	30
Shoulder	0	1	4
Traffic Volume		2	
Traffic Sta. ID			
Structure No.			
Enlarged Views			

SRI = 12000676__

Date last inventoried: June 2011