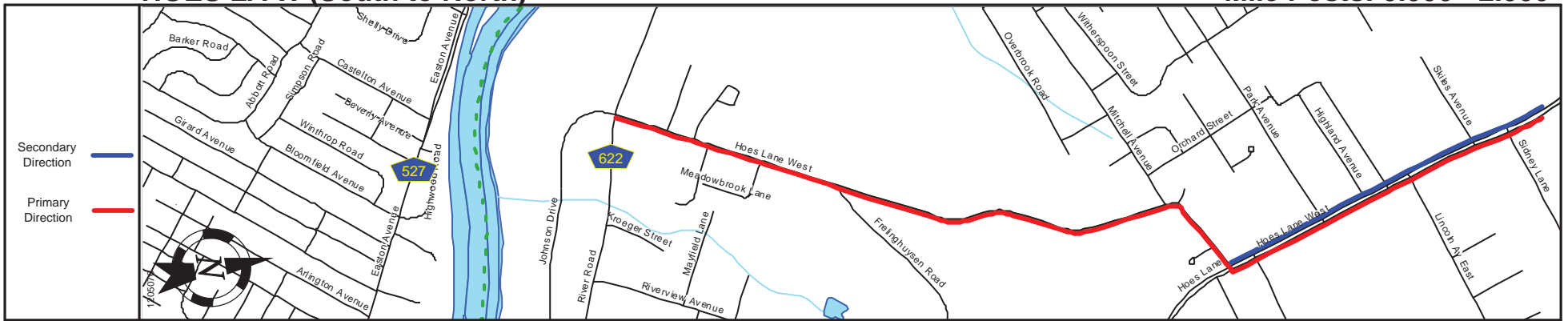
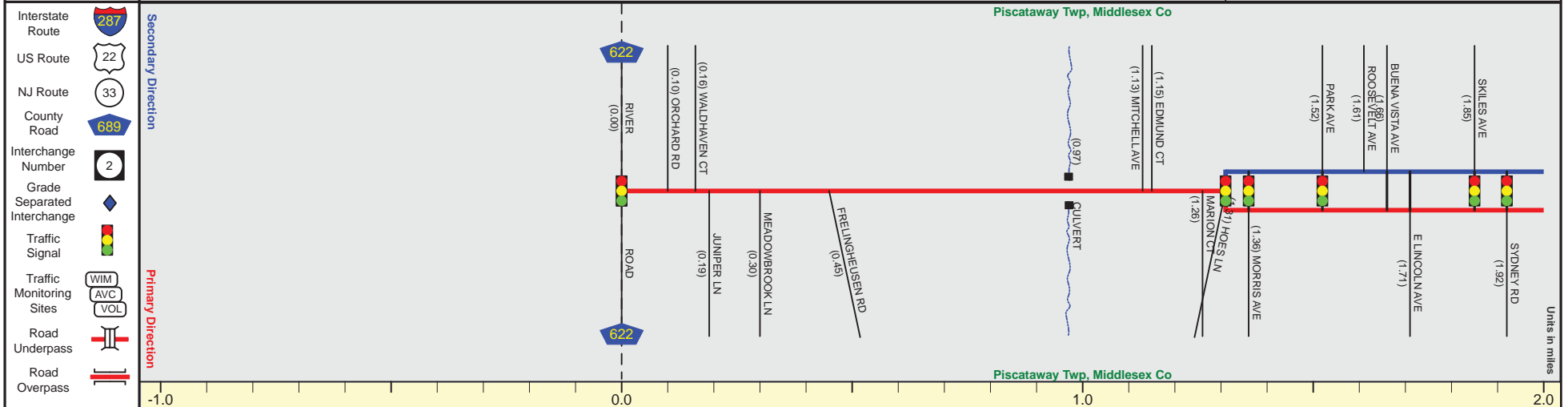


HOES LA W (South to North)

Mile Posts: 0.000 - 2.000



| | | |
|-----------------|--|----------------|
| Pavement | | 24 |
| Shoulder | | 8 |
| Number of Lanes | | 2 |
| Speed Limit | | 30 + 40 |
| Street Name | | Hoes Lane West |



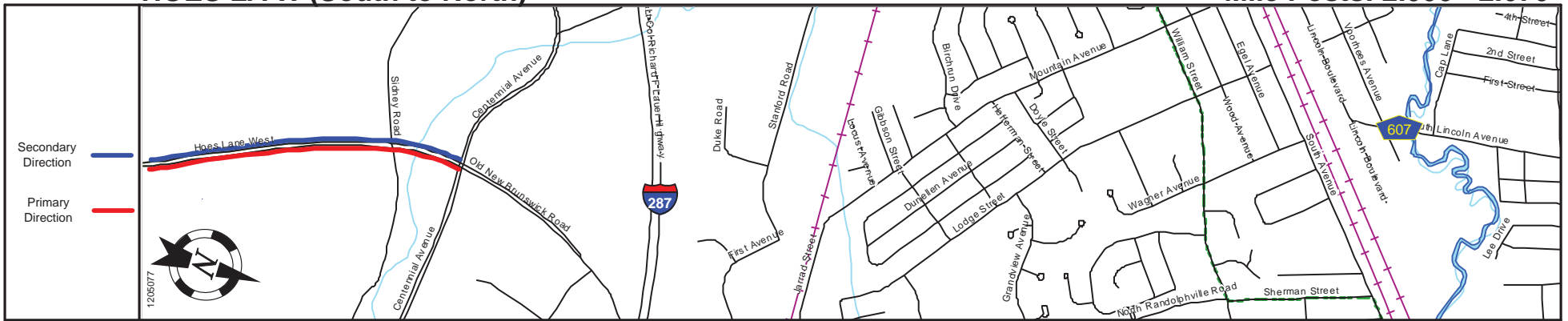
| | | |
|----------------------|---------------------------|--------------------------|
| Street Name | Hoes Lane West | |
| Jurisdiction | Municipal | |
| Functional Class | Urban Minor Arterial | Urban Principal Arterial |
| Federal Aid - NHS Sy | STP | NHS |
| Control Section | Begin Hoes Lane W. MP = 0 | |
| Speed Limit | 30 | 40 |
| Number of Lanes | 2 | |
| Med. Type | None | Curbed |
| Med. Width | VAR | |
| Pavement | 26 + 24 | 24 |
| Shoulder | 4 + 2 | 8 |
| Traffic Volume | 22,210 (2012) | |
| Traffic Sta. ID | 4-5-619 | |
| Structure No. | | |
| Enlarged Views | | |

SRI = 12171598

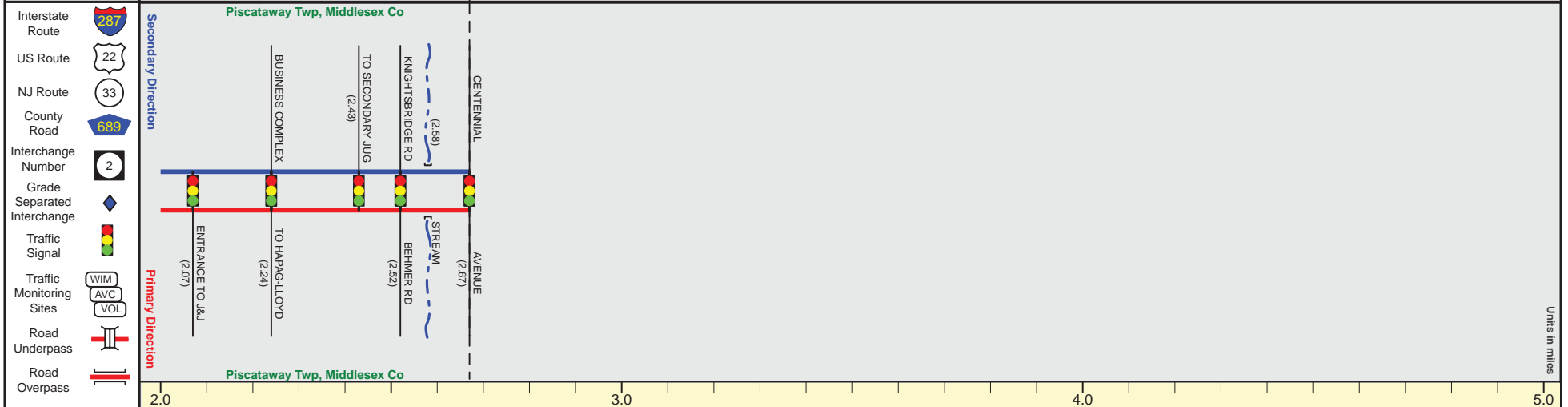
Date last inventoried: June 2011

HOES LA W (South to North)

Mile Posts: 2.000 - 2.670



| | |
|---------------------|--------------------------|
| Secondary Direction | Blue arrow pointing left |
| Primary Direction | Red arrow pointing right |
| Pavement | 24 |
| Shoulder | 8 |
| Number of Lanes | 2 |
| Speed Limit | 40 |
| Street Name | Hoes Lane West |



| | |
|----------------------|--------------------------|
| Street Name | Hoes Lane West |
| Jurisdiction | Municipal |
| Functional Class | Urban Principal Arterial |
| Federal Aid - NHS Sy | NHS |
| Control Section | End Hoes Lane W, MP=2.67 |
| Speed Limit | 40 |
| Number of Lanes | 2 |
| Med. Type | Curbed |
| Med. Width | VAR |
| Pavement | 24 |
| Shoulder | 8 |
| Traffic Volume | |
| Traffic Sta. ID | |
| Structure No. | |
| Enlarged Views | |

SRI = 12171598

Date last inventoried: June 2011