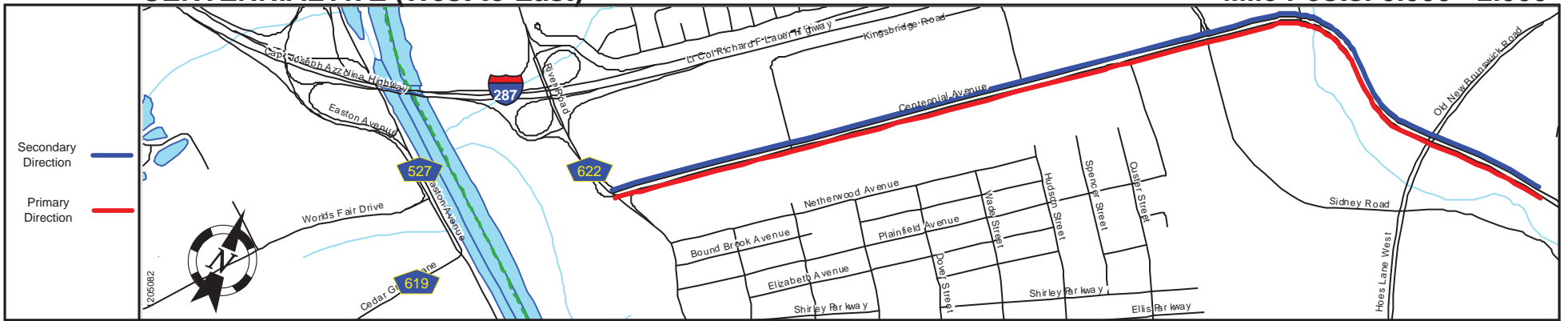
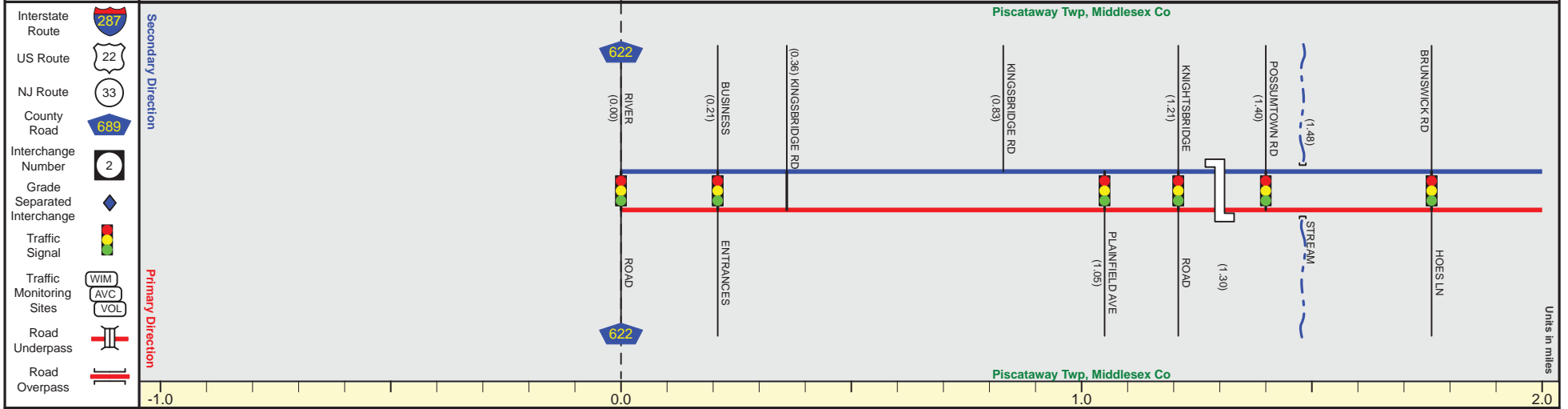


CENTENNIAL AVE (West to East)

Mile Posts: 0.000 - 2.000



Pavement	24
Shoulder	0 + 6
Number of Lanes	2
Speed Limit	45
Street Name	Centennial Avenue



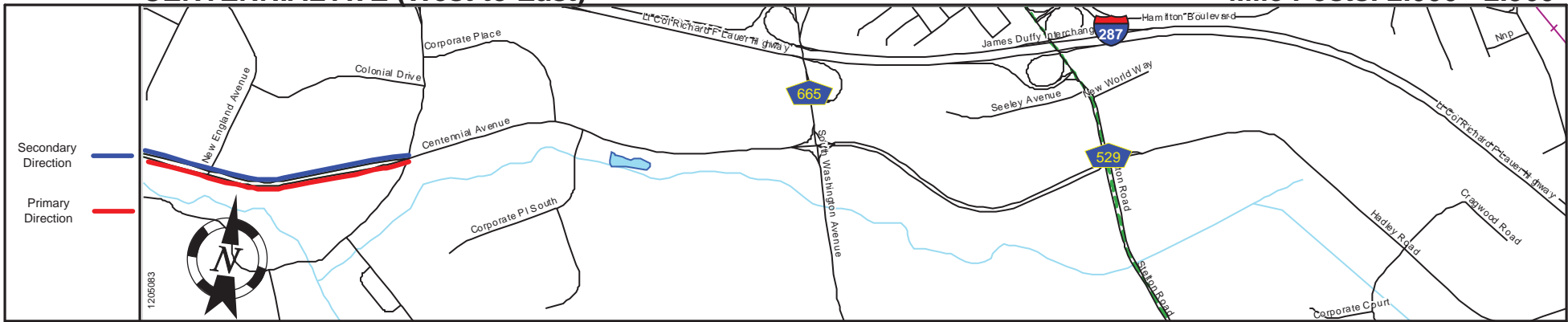
Street Name	Centennial Avenue			
Jurisdiction	Municipal			
Functional Class	Urban Minor Arterial		Urban Principal Arterial	
Federal Aid - NHS Sy	STP		NHS	
Control Section	Begin Centennial Ave MP = 0			
Speed Limit	45			
Number of Lanes	2			
Med. Type	Unprotected		Curbed	
Med. Width	14		VAR	
Pavement	24			
Shoulder	0		6	
Traffic Volume				
Traffic Sta. ID				
Structure No.				
Enlarged Views				

SRI = 12171603__

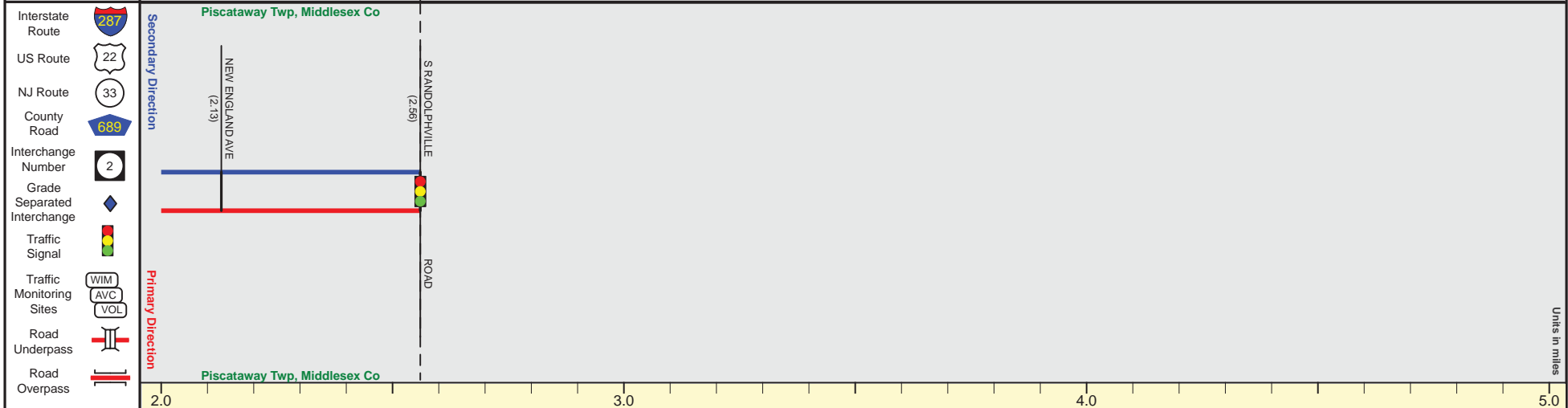
Date last inventoried: June 2011

CENTENNIAL AVE (West to East)

Mile Posts: 2.000 - 2.560



Pavement	24
Shoulder	6
Number of Lanes	2
Speed Limit	45
Street Name	Centennial Avenue



Street Name	Centennial Avenue
Jurisdiction	Municipal
Functional Class	Urban Minor Arterial
Federal Aid - NHS Sy	STP
Control Section	End Centennial Ave MP=2.55
Speed Limit	45
Number of Lanes	2
Med. Type	Unprotected
Med. Width	VAR
Pavement	24
Shoulder	6
Traffic Volume	
Traffic Sta. ID	
Structure No.	
Enlarged Views	

SRI = 12171603__

Date last inventoried: June 2011