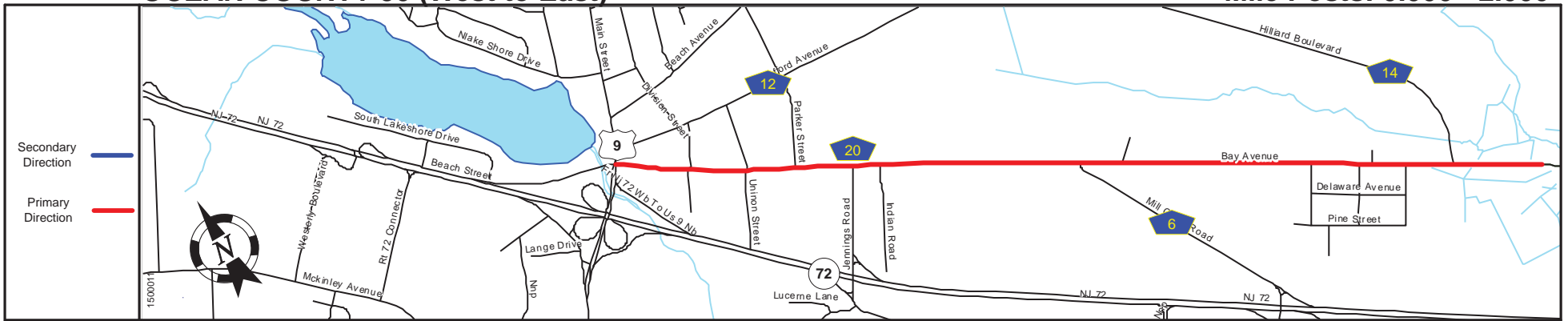
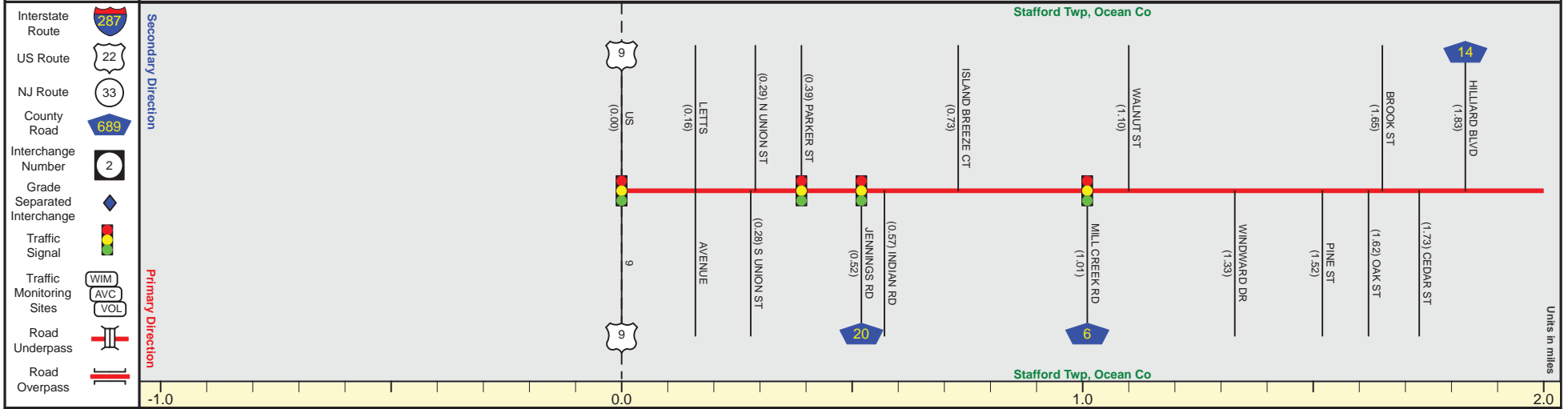


OCEAN COUNTY 50 (West to East)

Mile Posts: 0.000 - 2.000



Pavement	
Shoulder	
Number of Lanes	
Speed Limit	
Street Name	



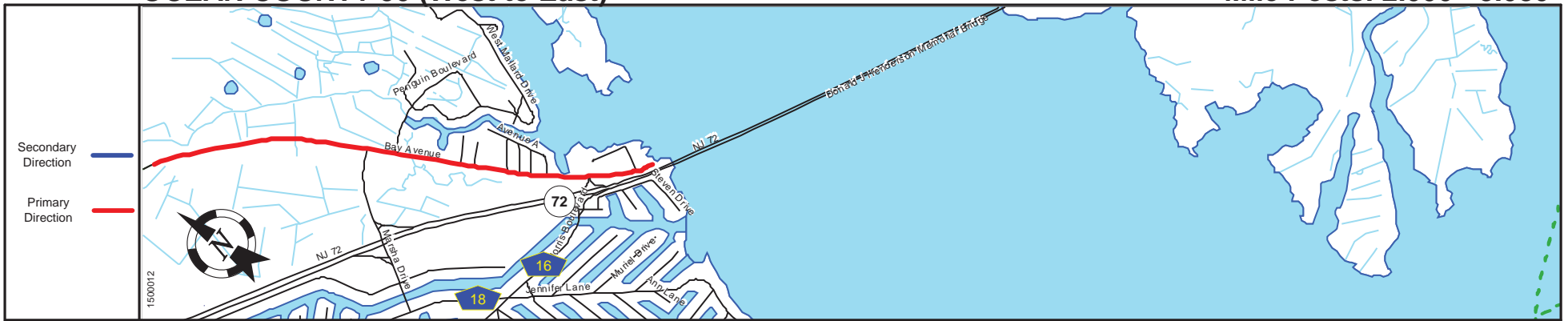
Street Name	Bay Avenue
Jurisdiction	County
Functional Class	Urban Major Collector
Federal Aid - NHS Sy	STP
Control Section	
Speed Limit	35 + 40 + 45
Number of Lanes	2 + 3
Med. Type	None
Med. Width	0
Pavement	24 + 36
Shoulder	8 + 4
Traffic Volume	10,232 (2012)
Traffic Sta. ID	121504
Structure No.	
Enlarged Views	

SRI = 1500050

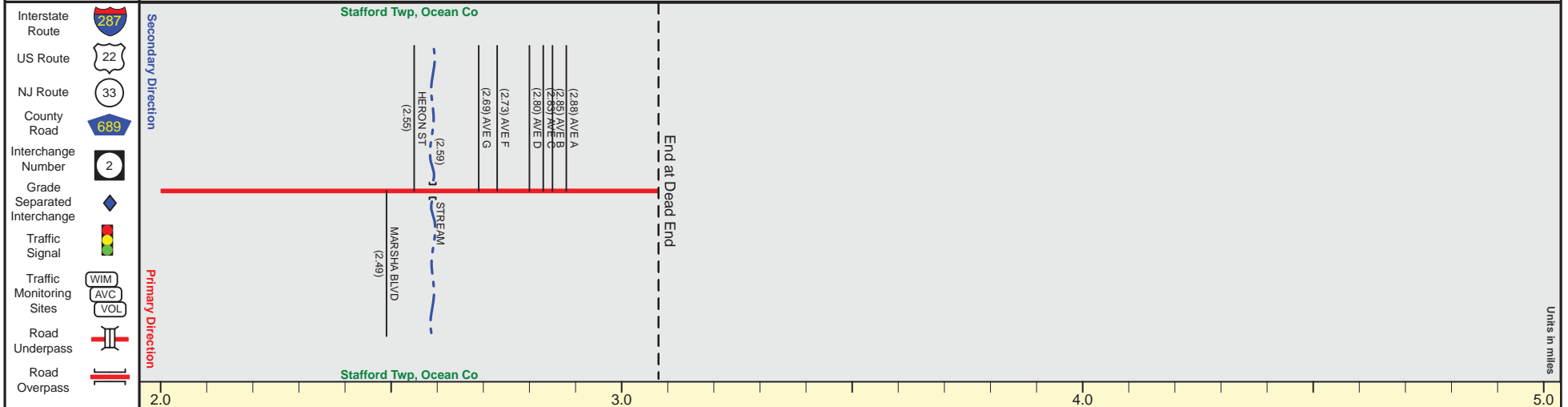
Date last inventoried: August 2011

OCEAN COUNTY 50 (West to East)

Mile Posts: 2.000 - 3.080



Pavement	
Shoulder	
Number of Lanes	
Speed Limit	
Street Name	



Street Name	Bay Avenue		
Jurisdiction	County		
Functional Class	Urban Major Collector		
Federal Aid - NHS Sy	STP		
Control Section			
Speed Limit	45		
Number of Lanes	3	2	
Med. Type	None		
Med. Width	0		
Pavement	36	24	22
Shoulder	4	8	0
Traffic Volume			End Ocean County 50 MP=3.08
Traffic Sta. ID			
Structure No.			
Enlarged Views			

SRI = 1500050

Date last inventoried: August 2011