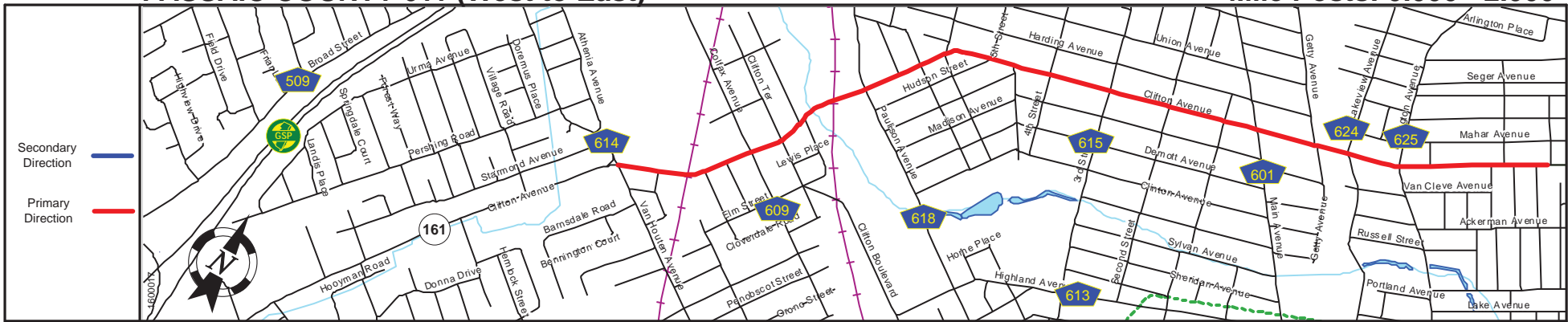
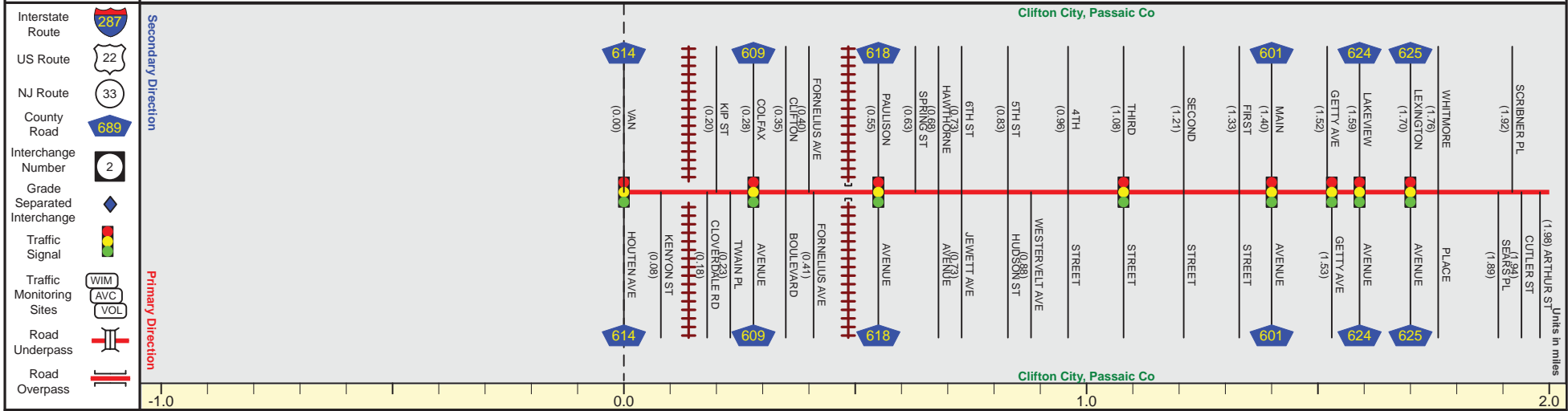


# PASSAIC COUNTY 611 (West to East)

Mile Posts: 0.000 - 2.000



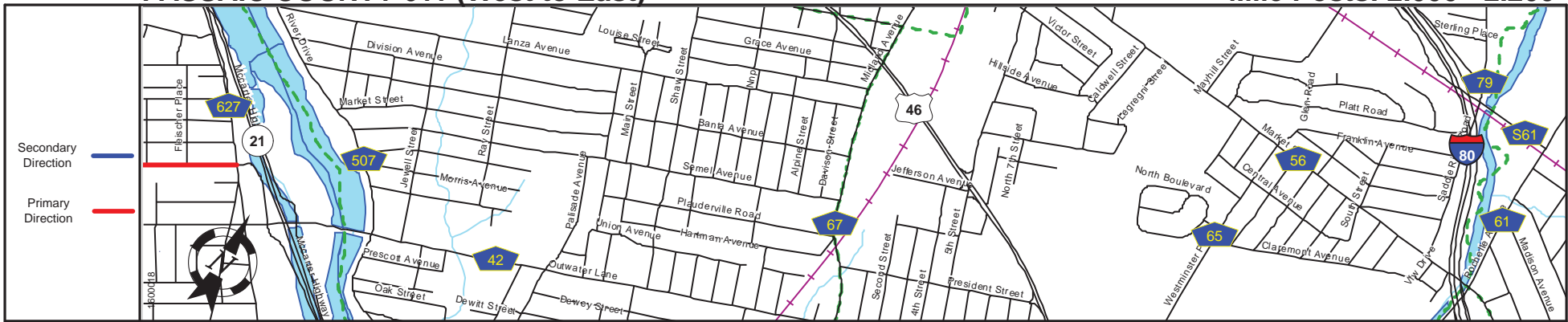
Pavement	
Shoulder	
Number of Lanes	
Speed Limit	
Street Name	



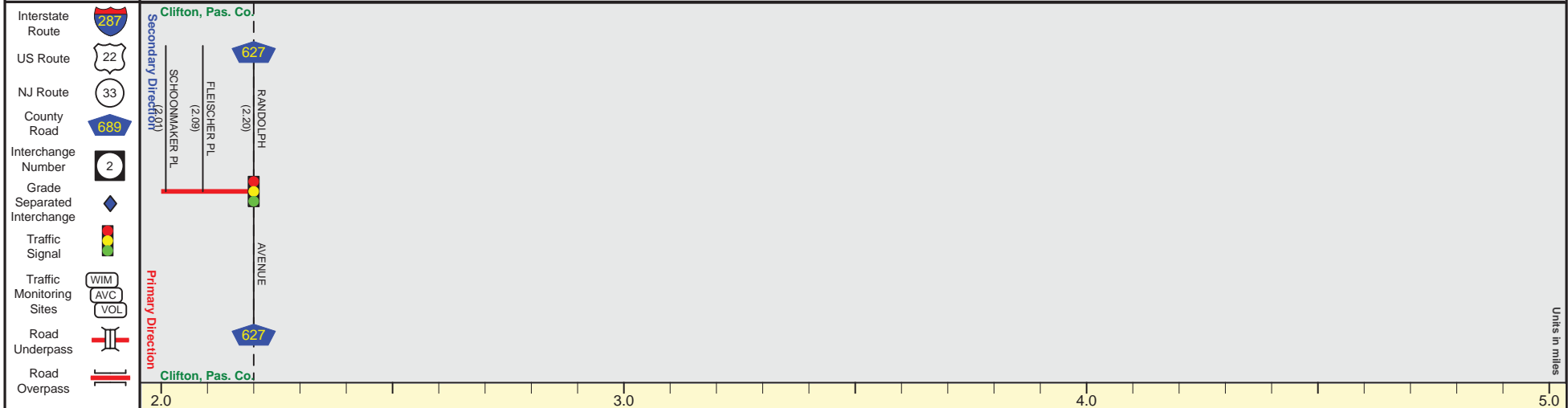
Street Name	Clifton Avenue	
Jurisdiction	County	
Functional Class	Urban Minor Arterial	
Federal Aid - NHS Sy	STP	
Control Section	Begin Passaic County 611 MP=0.00	
Speed Limit	NOT POSTED	25
Number of Lanes	2	
Med. Type	None	
Med. Width	0	
Pavement	32	
Shoulder	0	
Traffic Volume	14,835 (2012)	9,152 (2012)
Traffic Sta. ID	111611	111612
Structure No.		
Enlarged Views		

SRI = 1600611

Date last inventoried: November 2011



Pavement	
Shoulder	
Number of Lanes	
Speed Limit	
Street Name	



Street Name	Clifton Avenue	
Jurisdiction	County	
Functional Class	Urban Minor Arterial	
Federal Aid - NHS Sy	STP	End Passaic County 611 MP=2.20
Control Section		
Speed Limit	25	
Number of Lanes	2	
Med. Type	None	
Med. Width	0	
Pavement	32	
Shoulder	0	
Traffic Volume		
Traffic Sta. ID		
Structure No.		
Enlarged Views		