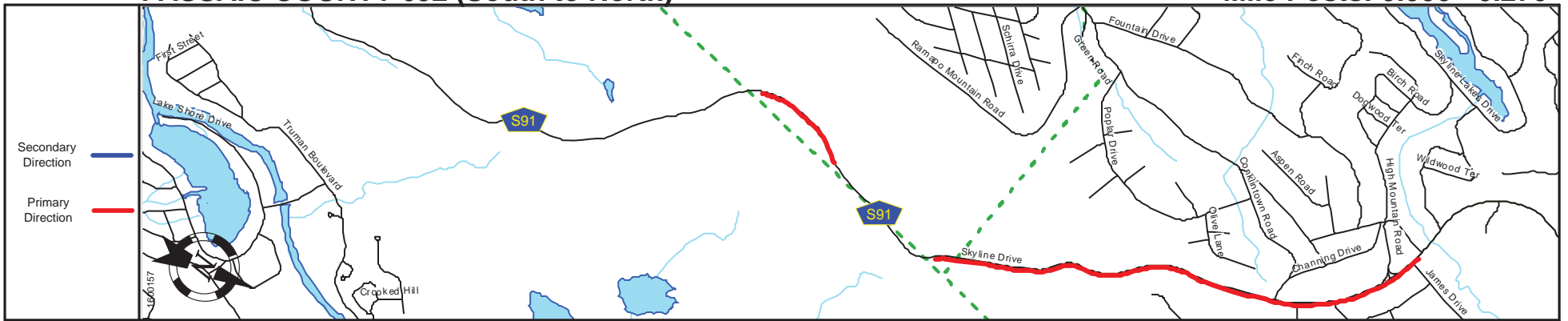


PASSAIC COUNTY 692 (South to North)

Mile Posts: 0.000 - 0.270



Pavement	
Shoulder	
Number of Lanes	
Speed Limit	
Street Name	

Interstate Route			
US Route			
NJ Route			
County Road			
Interchange Number			
Grade Separated Interchange			
Traffic Signal			
Traffic Monitoring Sites			
Road Underpass			
Road Overpass			
Secondary Direction		Wanaque, Pas. Co.	
Primary Direction			
		BERGEN (0.00)	BERGEN (0.27)
		COUNTY LINE	COUNTY LINE
			Wanaque, Pas. Co.
		-1.0	2.0

Street Name	Skyline Drive
Jurisdiction	County
Functional Class	Urban Minor Arterial
Federal Aid - NHS Sy	STP
Control Section	
Speed Limit	NOT POSTED
Number of Lanes	2
Med. Type	None
Med. Width	0
Pavement	26
Shoulder	1
Traffic Volume	
Traffic Sta. ID	
Structure No.	
Enlarged Views	

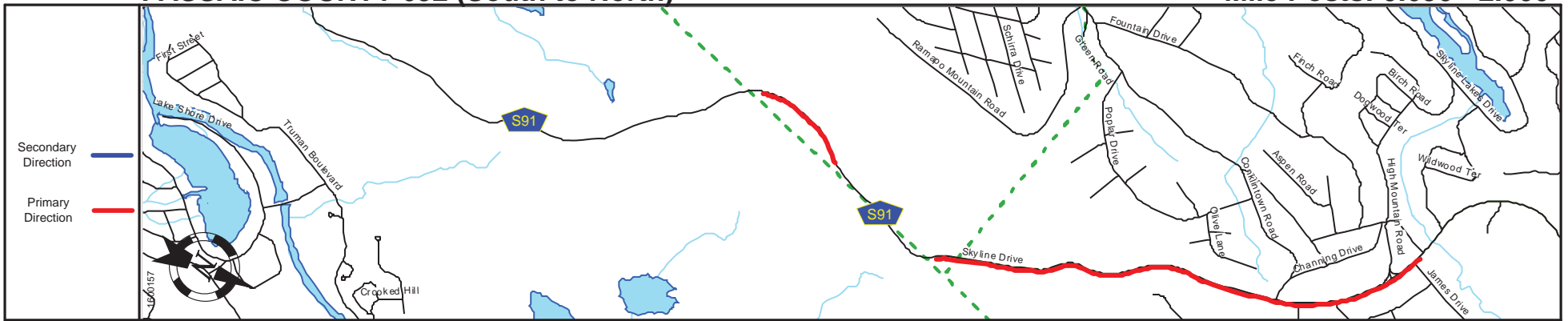
MP 0.27 = Begin Bergen Co S91 MP=2.76
 MP 0.27-0.65 See Bergen Co S91 MP 2.76-3.14

SRI = 1600692__

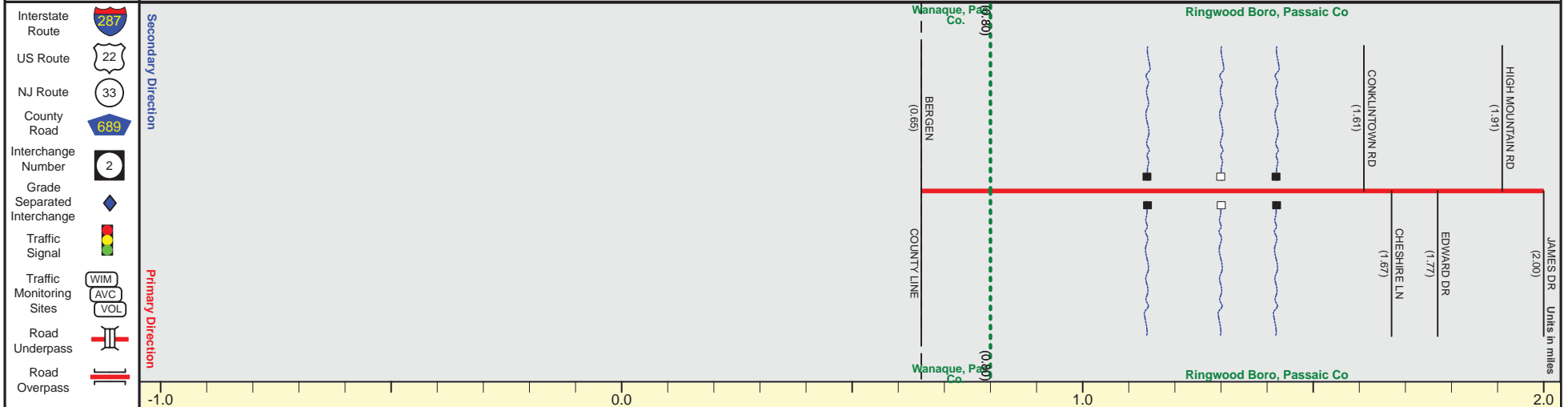
Date last inventoried: October 2011

PASSAIC COUNTY 692 (South to North)

Mile Posts: 0.650 - 2.000



Pavement	
Shoulder	
Number of Lanes	
Speed Limit	
Street Name	



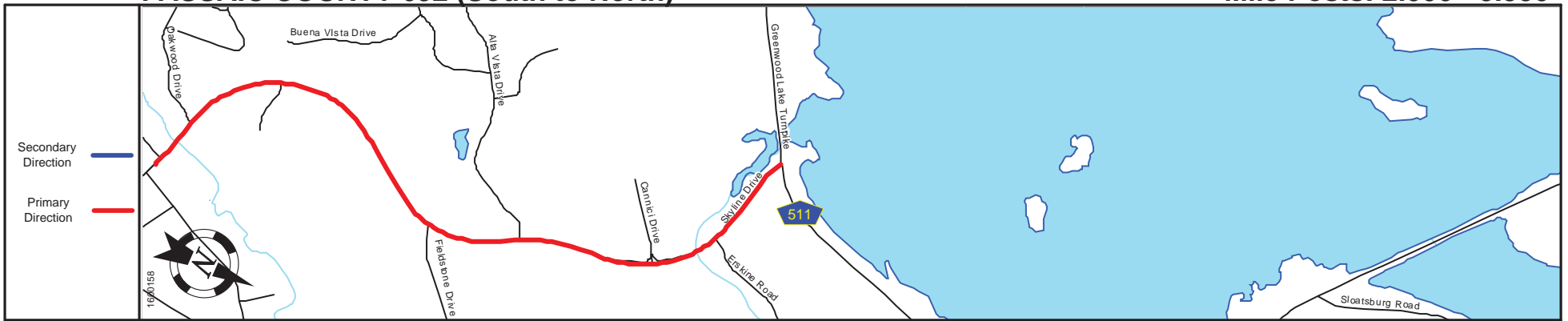
Street Name	Skyline Drive
Jurisdiction	County
Functional Class	Urban Minor Arterial
Federal Aid - NHS Sy	STP
Control Section	
Speed Limit	NOT POSTED + 35
Number of Lanes	2
Med. Type	None
Med. Width	0
Pavement	26
Shoulder	1
Traffic Volume	13,826 (2012)
Traffic Sta. ID	1116100
Structure No.	
Enlarged Views	

SRI = 1600692__

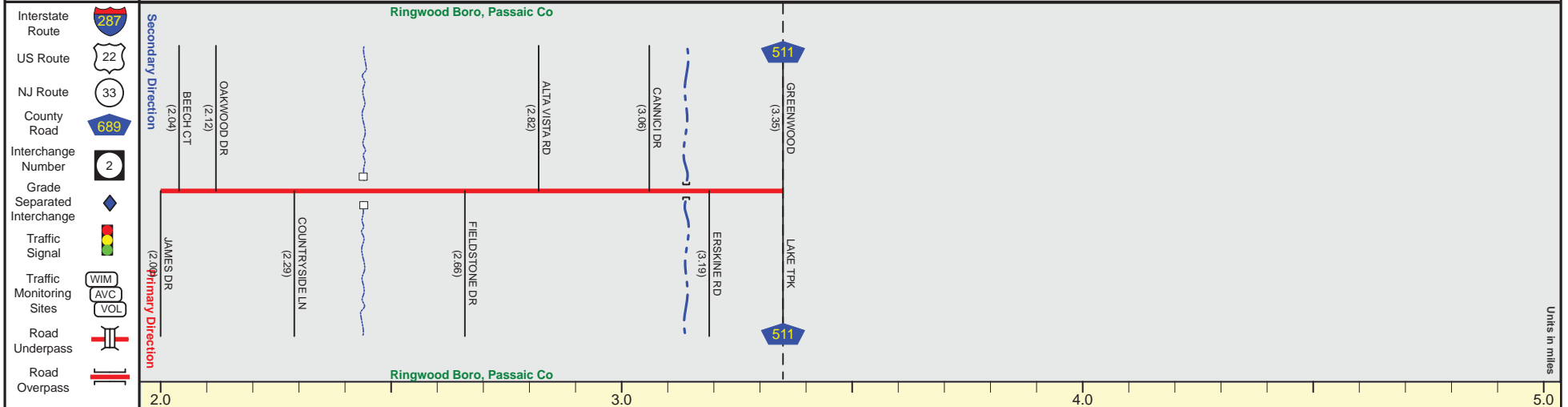
Date last inventoried: October 2011

PASSAIC COUNTY 692 (South to North)

Mile Posts: 2.000 - 3.350



Pavement	
Shoulder	
Number of Lanes	
Speed Limit	
Street Name	



Street Name	Skyline Drive	
Jurisdiction	County	
Functional Class	Urban Minor Arterial	
Federal Aid - NHS Sy	STP	End Passaic County 692 MP=3.35
Control Section		
Speed Limit	35	
Number of Lanes	2	
Med. Type	None	
Med. Width	0	
Pavement	26	
Shoulder	1	
Traffic Volume	15,603 (2011)	
Traffic Sta. ID	2-4-654	
Structure No.		
Enlarged Views		

SRI = 1600692__

Date last inventoried: October 2011