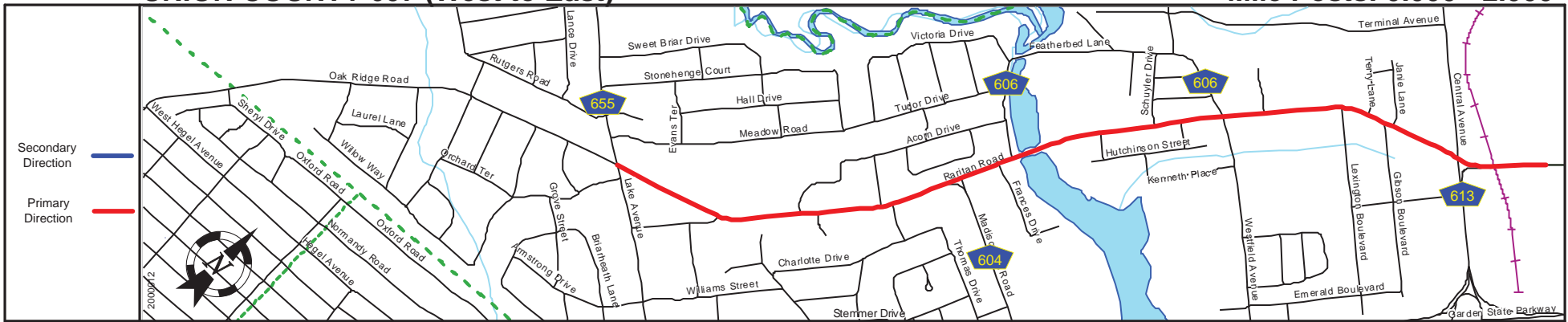
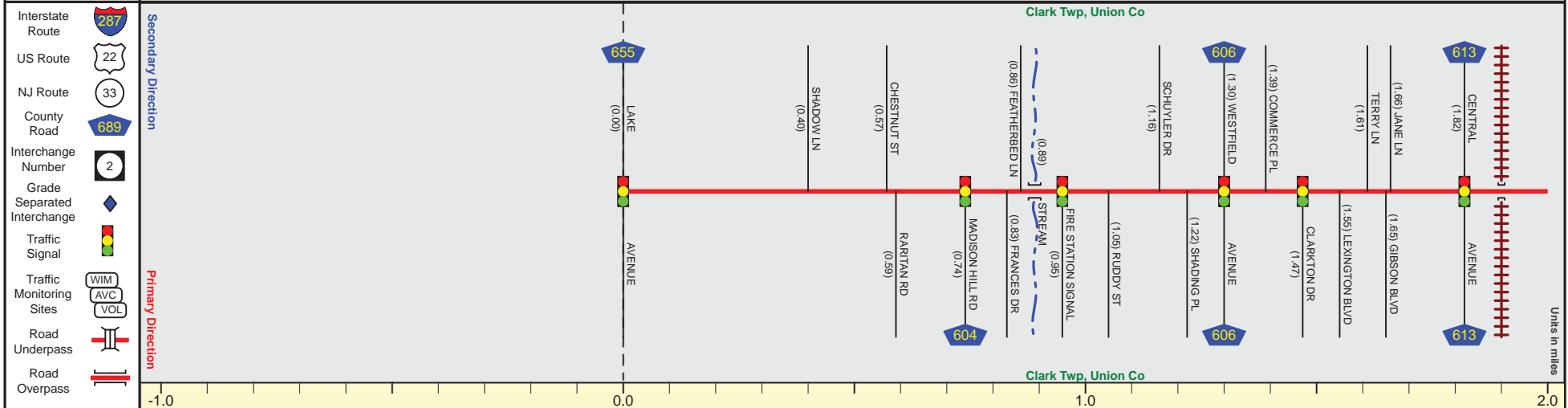


UNION COUNTY 607 (West to East)

Mile Posts: 0.000 - 2.000



Pavement	
Shoulder	
Number of Lanes	
Speed Limit	
Street Name	



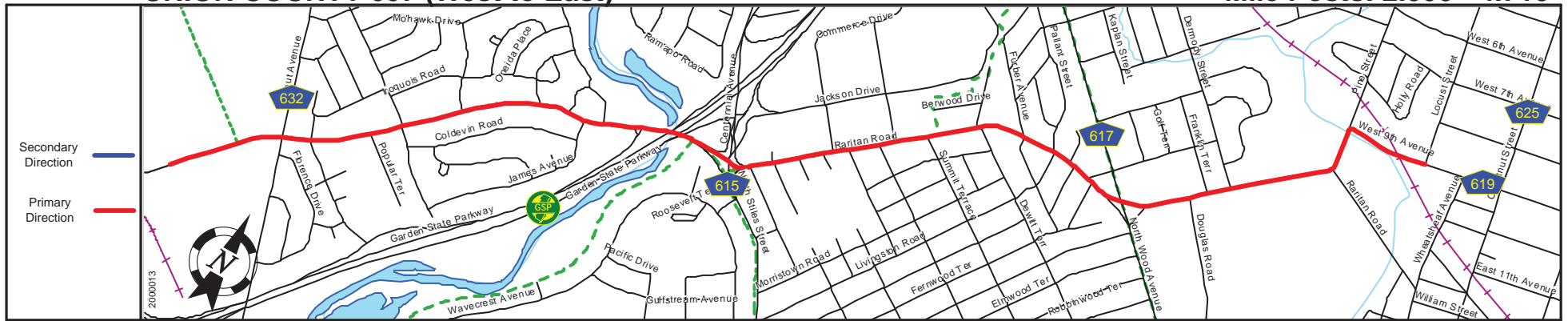
Street Name	Oak Ridge Road	Raritan Road				
Jurisdiction		County				
Functional Class		Urban Minor Arterial				
Federal Aid - NHS Sy		STP				
Control Section	Begin Union County 607 MP=0					
Speed Limit		35	40	35		
Number of Lanes		2	3	2	4	
Med. Type			None			
Med. Width			0			
Pavement			40		48	40
Shoulder				0		
Traffic Volume			21,022 (2012)			
Traffic Sta. ID			112p10			
Structure No.						
Enlarged Views						

SRI = 2000607

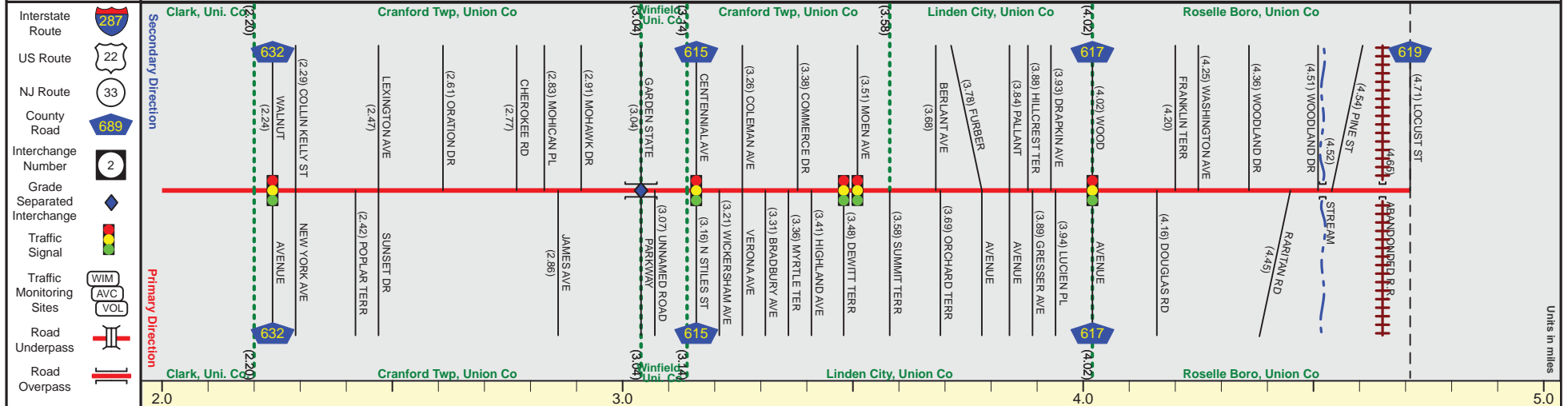
Date last inventoried: April 2012

UNION COUNTY 607 (West to East)

Mile Posts: 2.000 - 4.710



Pavement	
Shoulder	
Number of Lanes	
Speed Limit	
Street Name	



Street Name	Raritan Road		Pine Street		West 9th Avenue	
Jurisdiction	County					
Functional Class	Urban Minor Arterial					
Federal Aid - NHS Sy	STP					
Control Section						
Speed Limit	35				25	
Number of Lanes	4	+	2	+	4	+
Med. Type	None					
Med. Width	0					
Pavement	40	+	36		+	32
Shoulder	0					
Traffic Volume	19,153,(2012)		17,107,(2012)			
Traffic Sta. ID	112011		112012			
Structure No.						
Enlarged Views						

SRI = 2000607

Date last inventoried: April 2012

End Union County 607 MP=4.71