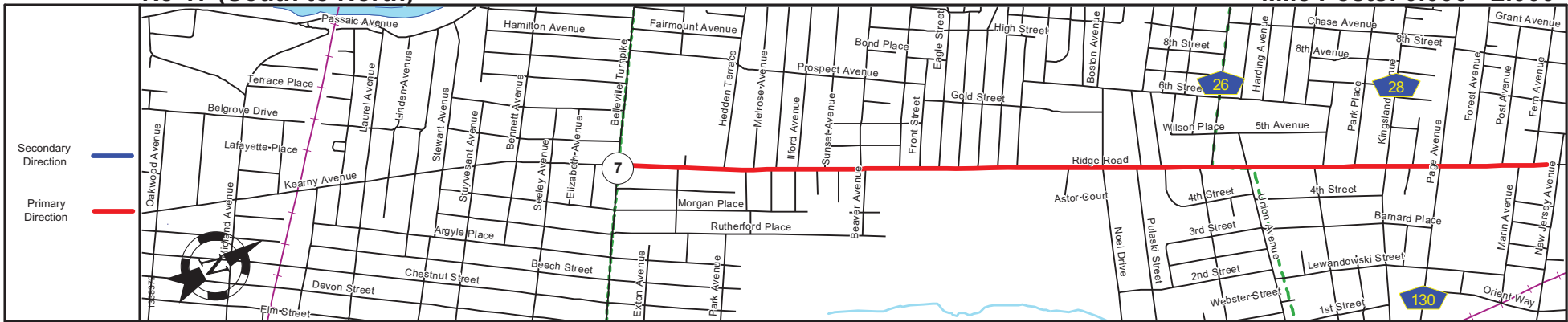
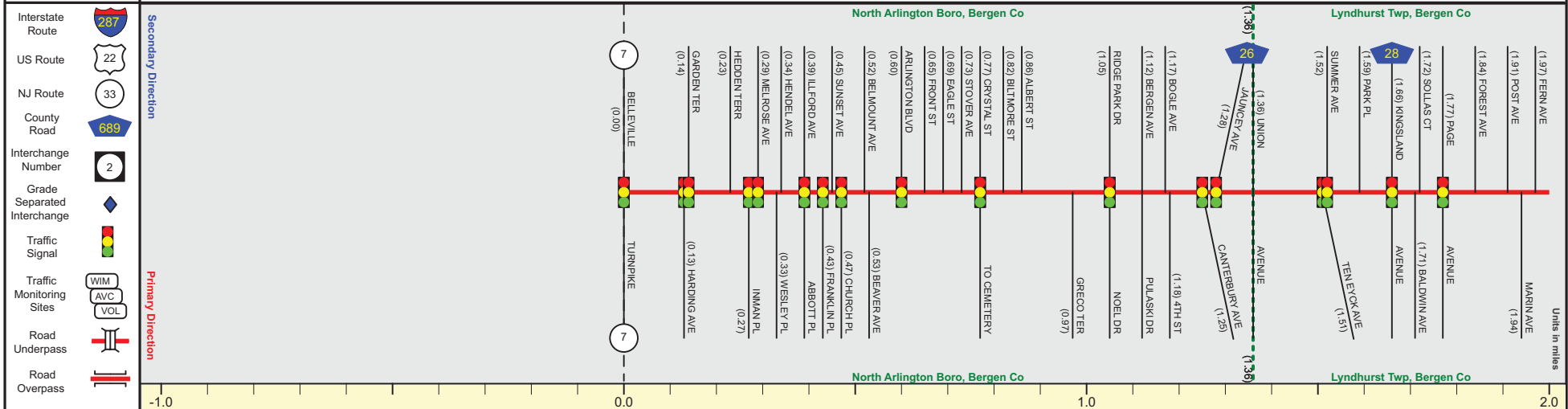


# NJ 17 (South to North)

Mile Posts: 0.000 - 2.000



Pavement	
Shoulder	
Number of Lanes	
Speed Limit	
Street Name	



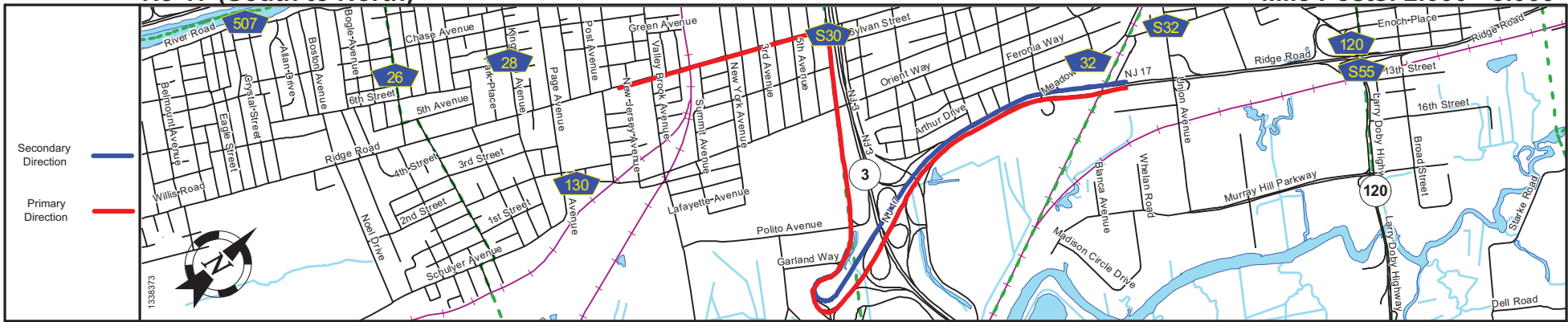
Street Name	Ridge Road
Jurisdiction	N.J.D.O.T.
Functional Class	Urban Principal Arterial
Federal Aid - NHS Sy	NHS
Control Section	0211
Speed Limit	30 + 35 + 25
Number of Lanes	2
Med. Type	None
Med. Width	0
Pavement	50
Shoulder	0
Traffic Volume	
Traffic Sta. ID	
Structure No.	
Enlarged Views	

SRI = 0000017\_\_

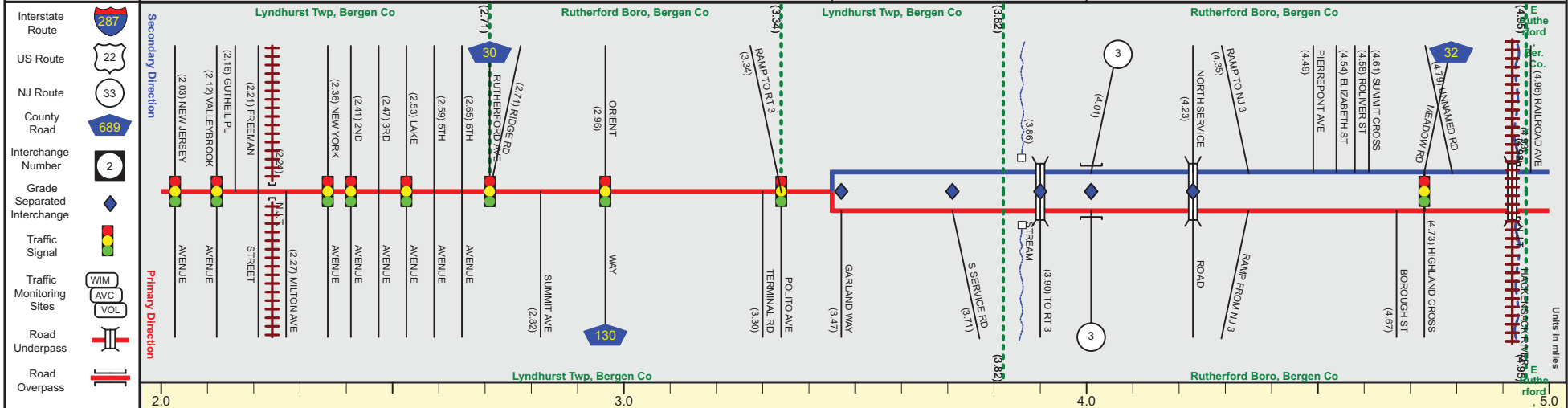
Date last inventoried: May 2017

# NJ 17 (South to North)

# Mile Posts: 2.000 - 5.000



Pavement	34	36
Shoulder	0	12
Number of Lanes	2	3
Speed Limit	40	50
Street Name	Rutherford Avenue	NJ 17



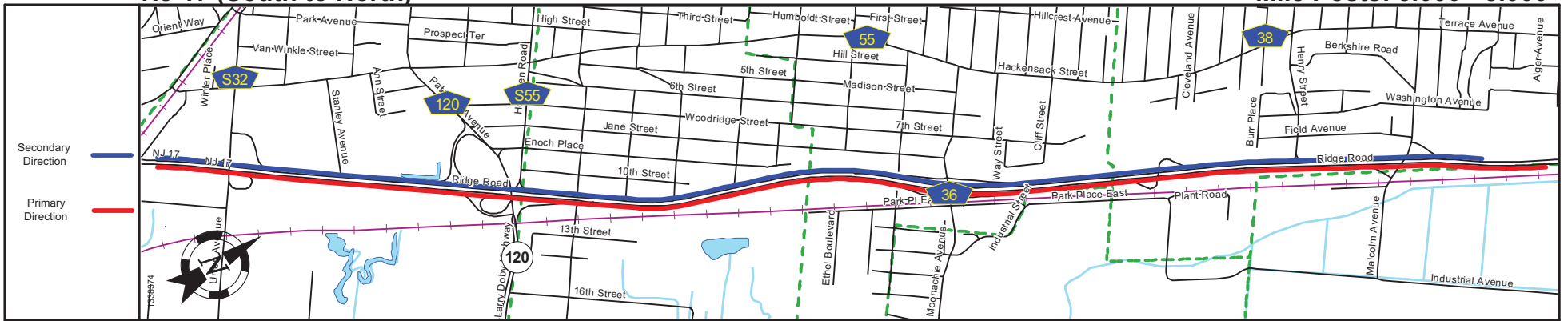
Street Name	Ridge Road	Rutherford Avenue	NJ 17	Rutherford Boro, Bergen Co.				
Jurisdiction		N.J.D.O.T.						
Functional Class		Urban Principal Arterial						
Federal Aid - NHS Sy		NHS						
Control Section		0211		0212				
Speed Limit	25	35	30	40	50	4		
Number of Lanes		2		4	2	3	4	
Med. Type		None		Curbed		Positive		
Med. Width		0			VAR	6	VAR	
Pavement		50		34	24	36	48	
Shoulder			0			12		
Traffic Volume								
Traffic Sta. ID								
Structure No.	021150			021152	021153	021154	021155	0212151
Enlarged Views			See Enlarged View #4					

SRI = 0000017\_\_

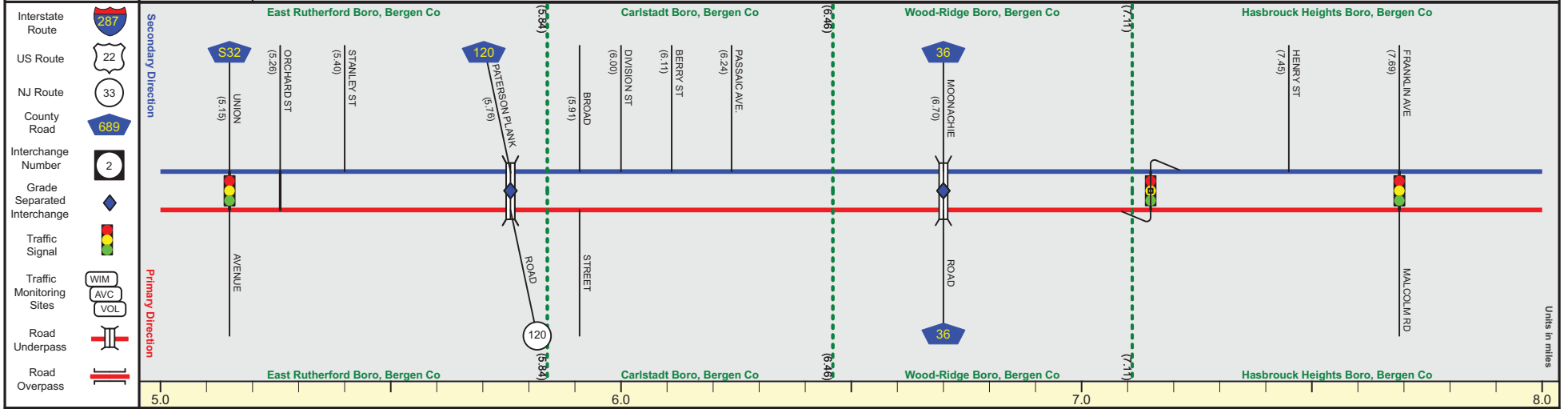
Date last inventoried: May 2017

# NJ 17 (South to North)

# Mile Posts: 5.000 - 8.000



Pavement	36
Shoulder	12
Number of Lanes	3
Speed Limit	50
Street Name	NJ 17 + Ridge Road



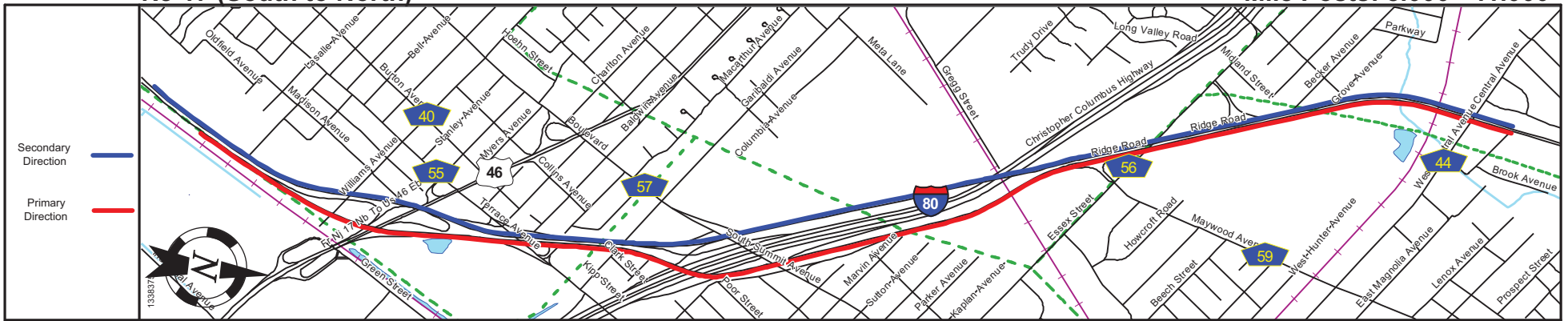
Street Name	NJ 17 + Ridge Road
Jurisdiction	N.J.D.O.T.
Functional Class	Urban Principal Arterial
Federal Aid - NHS Sy	NHS
Control Section	0212
Speed Limit	50
Number of Lanes	4 + 3
Med. Type	Positive
Med. Width	VAR + 6 + 8 + 10 + 6
Pavement	48 + 36
Shoulder	12
Traffic Volume	90,101 (2017)
Traffic Sta. ID	2-1-020
Structure No.	0212153 0212153 + 0212155
Enlarged Views	

SRI = 0000017\_\_

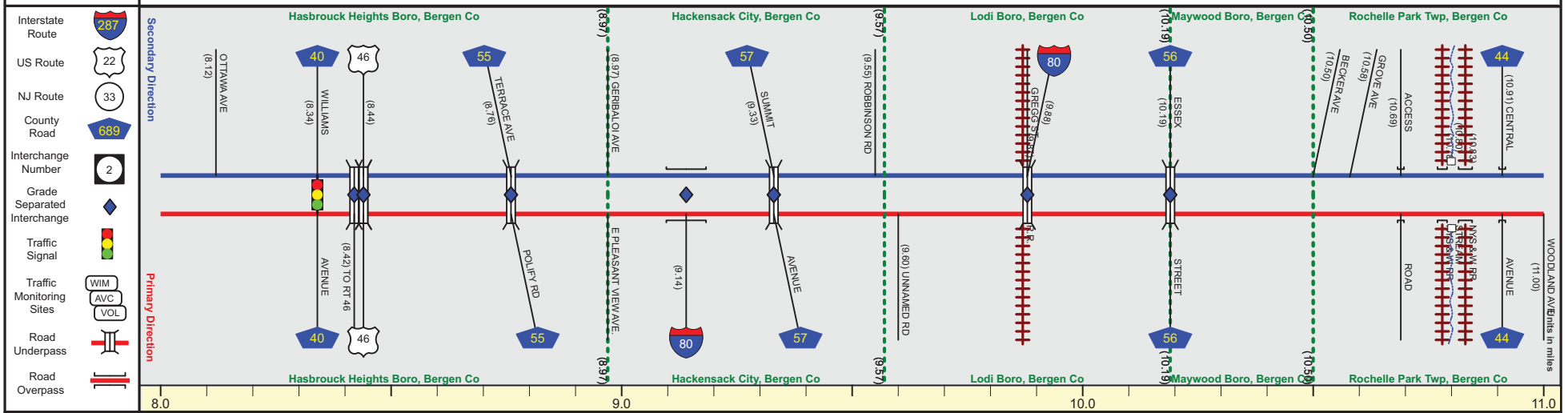
Date last inventoried: May 2017

# NJ 17 (South to North)

Mile Posts: 8.000 - 11.000



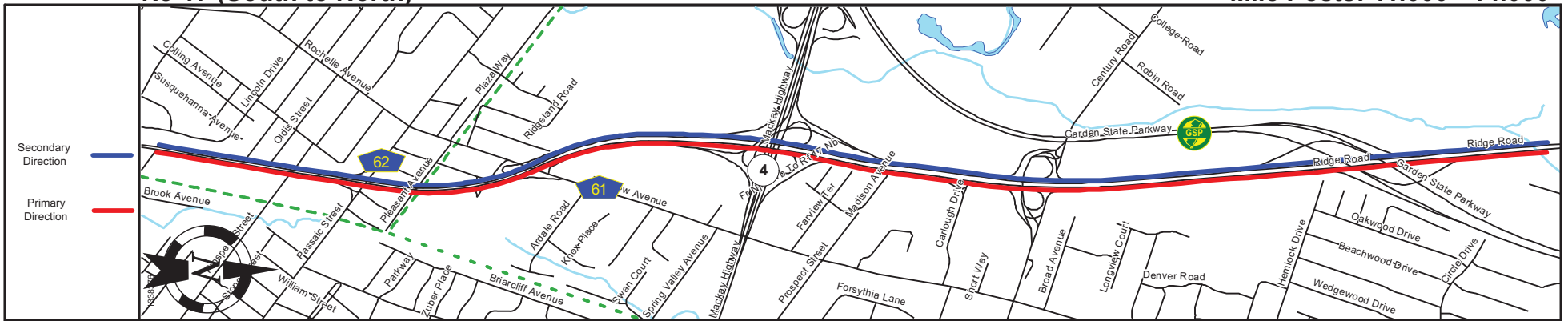
Pavement	36		24		36		24
Shoulder		12		0		12	10
Number of Lanes	3		2		3		2
Speed Limit					50		
Street Name	Ridge Road						



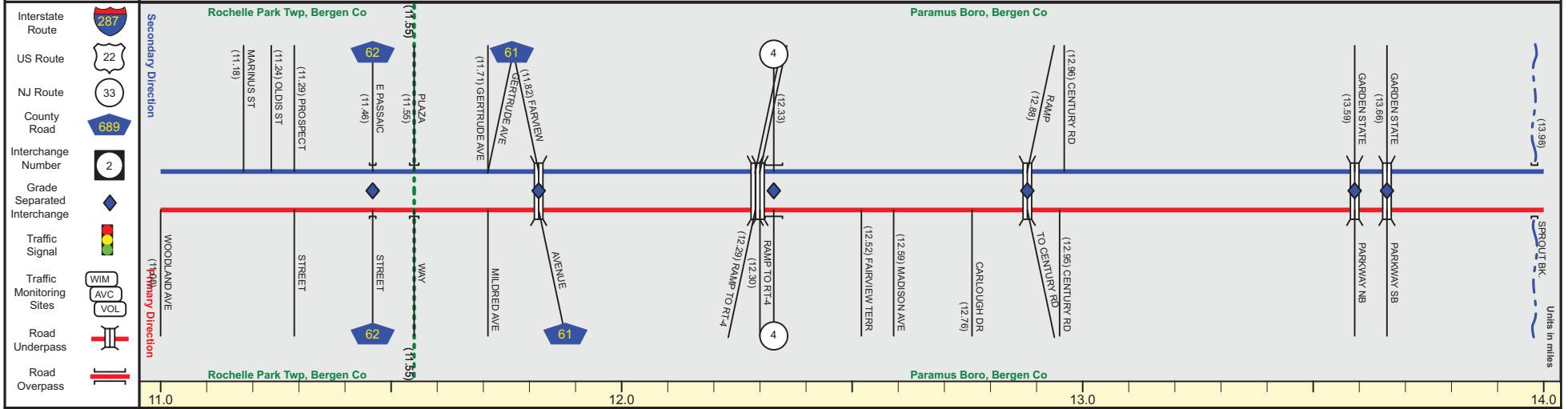
Street Name	Ridge Road						
Jurisdiction	N.J.D.O.T.						
Functional Class	Urban Principal Arterial				Urban Principal Arterial Freeway/Expressway		
Federal Aid - NHS Sy	NHS						
Control Section	0212		0213		0214		
Speed Limit					50		
Number of Lanes	3		2		3		2
Med. Type	Positive						
Med. Width	6			VAR		8	4
Pavement	36		24		36		24
Shoulder		12		0		12	10
Traffic Volume	76,404 (2018)				99,579 (2017)		
Traffic Sta. ID	c18202				2g5301		
Structure No.		0221151 0213150 0221152	0213151	0214150 0214151	0226150	0214152	0214157 0214159 0214153 0214158
Enlarged Views							

SRI = 0000017\_\_

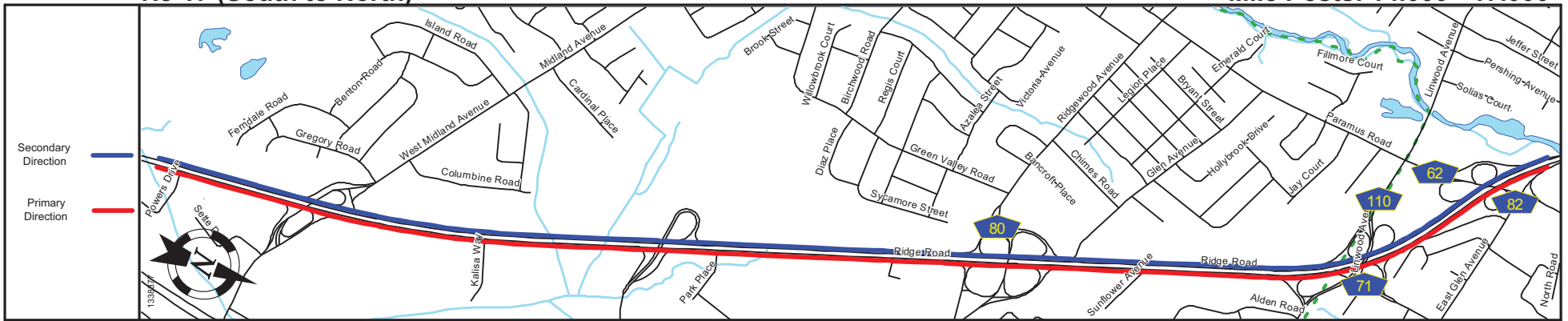
Date last inventoried: May 2017



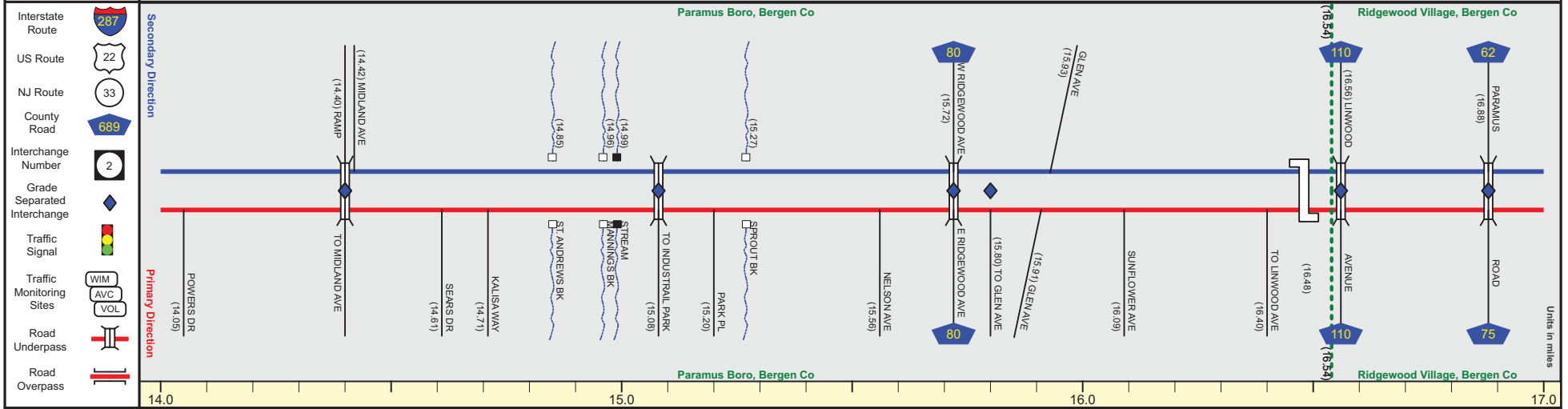
Pavement	24	36
Shoulder	10	12
Number of Lanes	2	3
Speed Limit	50	
Street Name	Ridge Road	



Street Name	Ridge Road		
Jurisdiction	N.J.D.O.T.		
Functional Class	Urban Principal Arterial Freeway/Expressway		
Federal Aid - NHS Sy	NHS		
Control Section	0214		0215 0216
Speed Limit	50		
Number of Lanes	2		3
Med. Type	Positive		
Med. Width	4		12
Pavement	24		36
Shoulder	10		12
Traffic Volume	104,876 (2016)	113,436 (2017)	137,377 (2017)
Traffic Sta. ID	2-6-017	2-1-031	2-4-303
Structure No.	0214160 0214161 0214162	0206190 0206193 0215150	0215151 361631N 361632S 0216150
Enlarged Views			



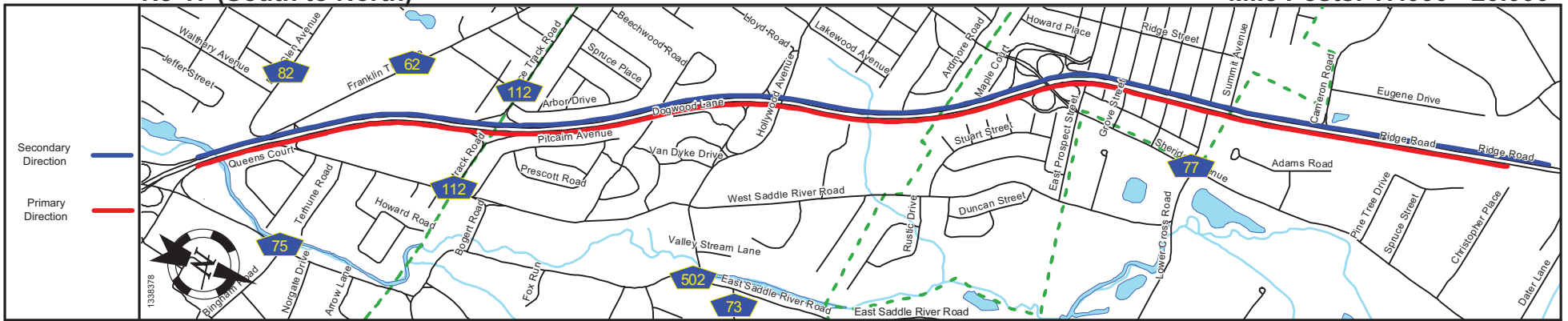
Pavement	36
Shoulder	12
Number of Lanes	3
Speed Limit	50 + 55
Street Name	Ridge Road



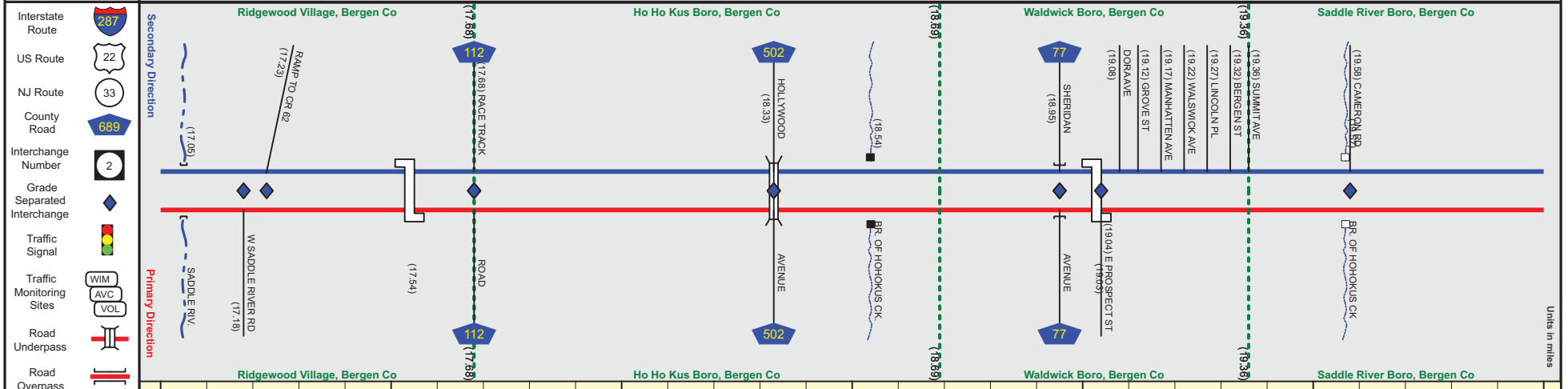
Street Name	Ridge Road
Jurisdiction	N.J.D.O.T.
Functional Class	Urban Principal Arterial Freeway/Expressway
Federal Aid - NHS Sy	NHS
Control Section	0216
Speed Limit	50 + 55
Number of Lanes	3
Med. Type	Positive
Med. Width	12
Pavement	36
Shoulder	12
Traffic Volume	
Traffic Sta. ID	
Structure No.	0216152 0216153 0216154 0216411 0216156 0216155 0216162 0216161
Enlarged Views	

# NJ 17 (South to North)

Mile Posts: 17.000 - 20.000



Pavement	36
Shoulder	12
Number of Lanes	3
Speed Limit	55
Street Name	Ridge Road



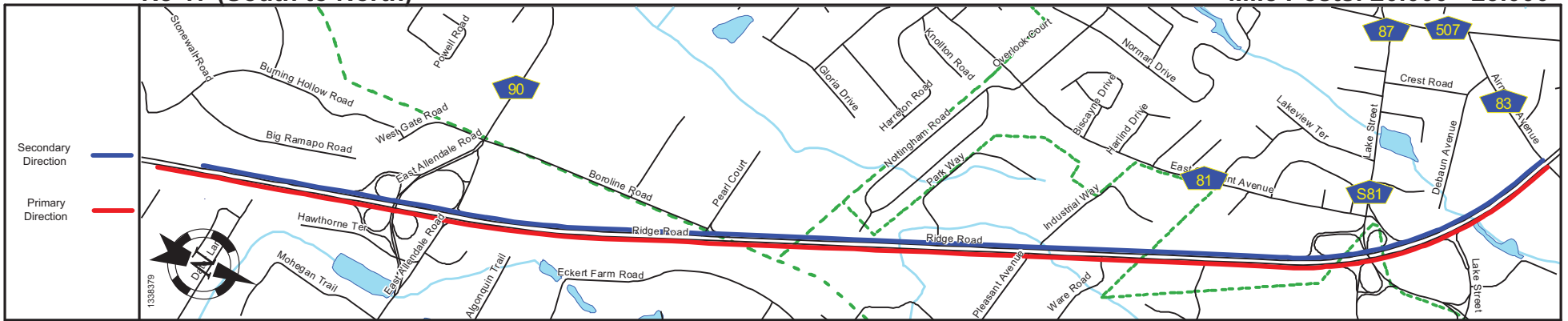
Street Name	Ridge Road				
Jurisdiction	N.J.D.O.T.				
Functional Class	Urban Principal Arterial Freeway/Expressway				
Federal Aid - NHS Sy	NHS				
Control Section	0216				0217
Speed Limit	55				
Number of Lanes	3				
Med. Type	Positive				
Med. Width	12				
Pavement	36				
Shoulder	12				
Traffic Volume					
Traffic Sta. ID					
Structure No.	0216157	0217166	0217158	0217150	0217151
Enlarged Views					

SRI = 0000017\_

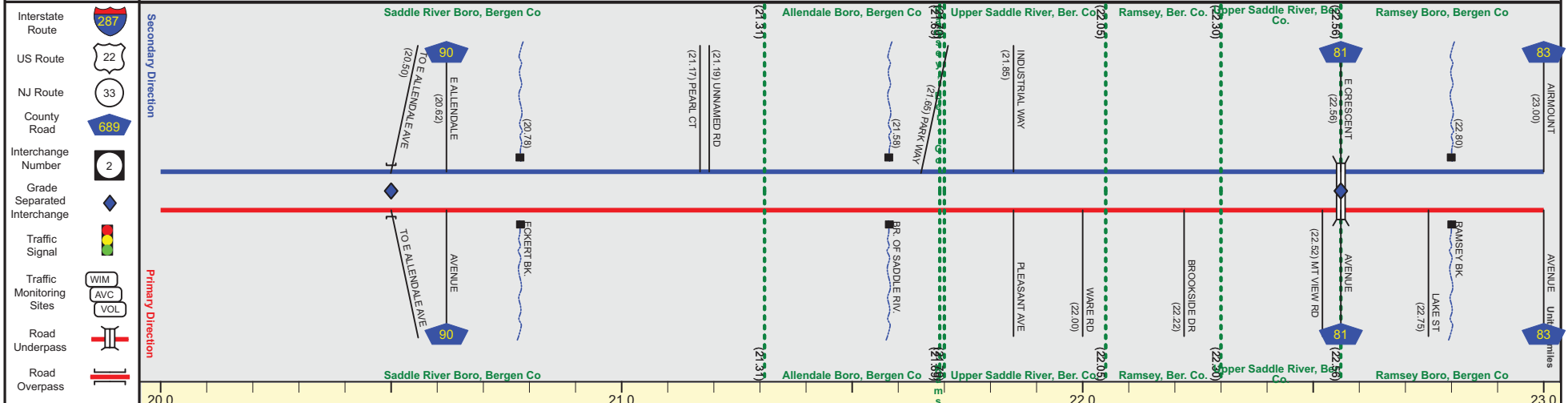
Date last inventoried: May 2017

# NJ 17 (South to North)

Mile Posts: 20.000 - 23.000



Pavement	36
Shoulder	12
Number of Lanes	3
Speed Limit	55
Street Name	Ridge Road

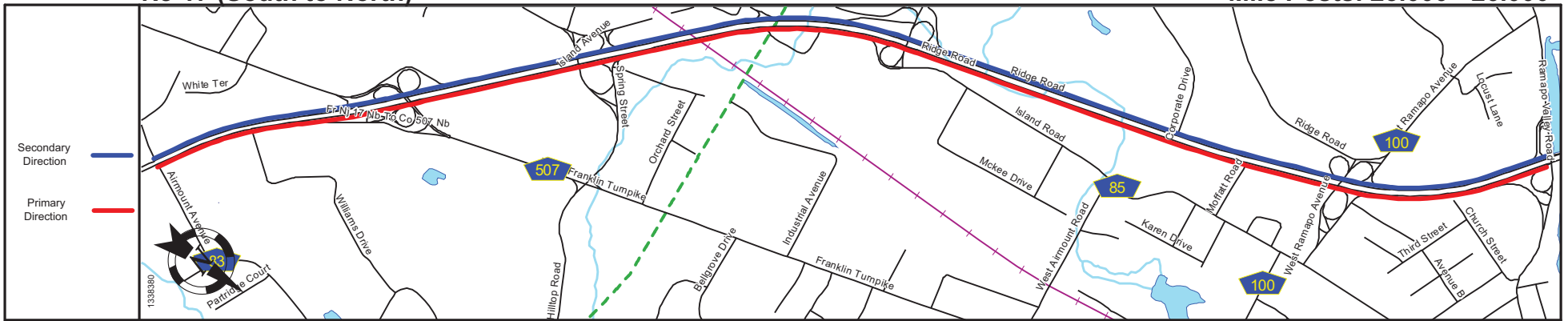


Street Name	Ridge Road				
Jurisdiction	N.J.D.O.T.				
Functional Class	Urban Principal Arterial Freeway/Expressway				
Federal Aid - NHS Sy	NHS				
Control Section	0217				
Speed Limit	55				
Number of Lanes	3				
Med. Type	Positive				
Med. Width	12				
Pavement	36				
Shoulder	12				
Traffic Volume	99,596 (2017)		96,996 (2016)		
Traffic Sta. ID	2-4-306		00047B		
Structure No.	0217162	0217152	0217153	0217165	0217154
Enlarged Views					

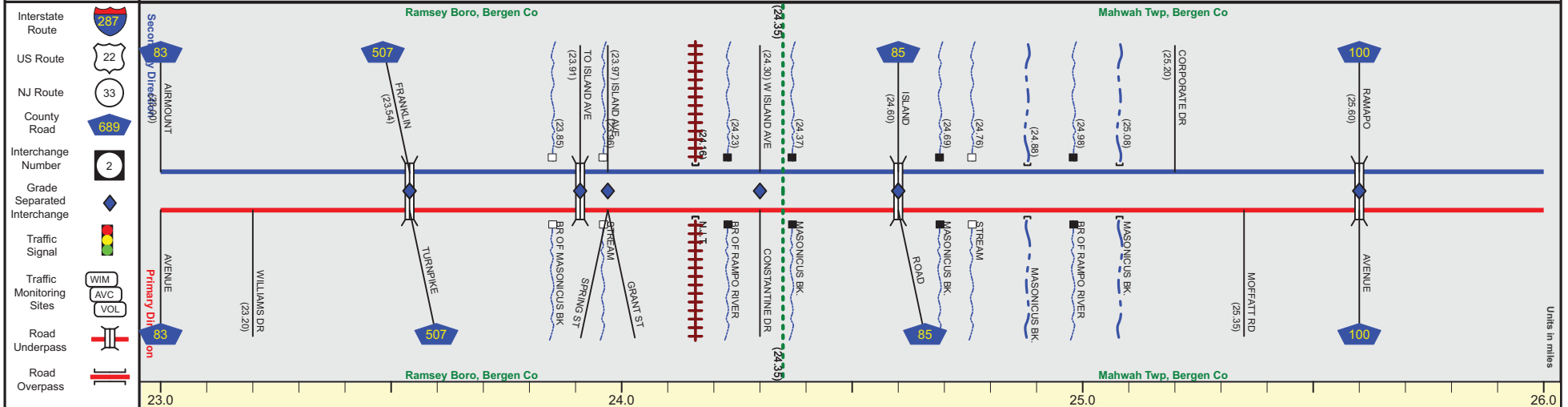
SRI = 0000017\_\_

Date last inventoried: May 2017

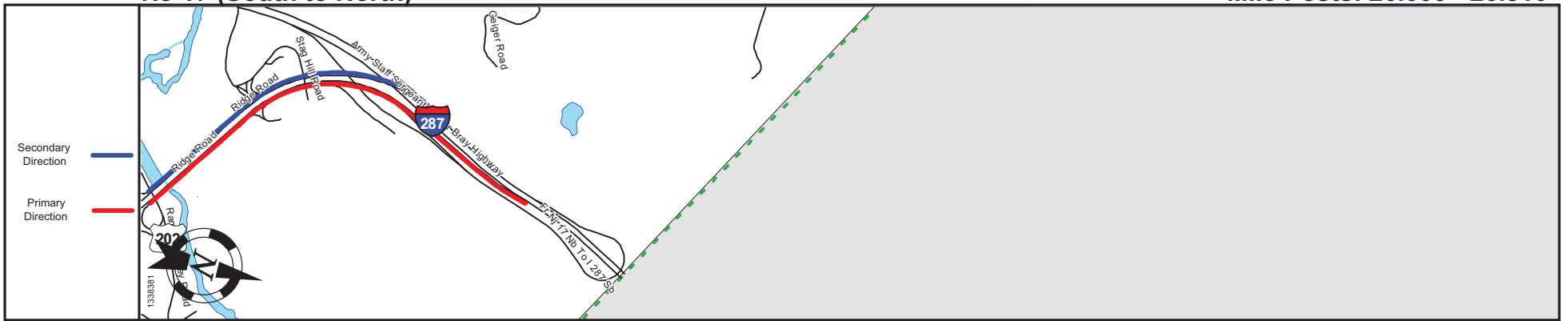





Pavement	36
Shoulder	12
Number of Lanes	3
Speed Limit	55
Street Name	Ridge Road



Street Name	Ridge Road	
Jurisdiction	N.J.D.O.T.	
Functional Class	Urban Principal Arterial Freeway/Expressway	
Federal Aid - NHS Sy	NHS	
Control Section	0217	0218
Speed Limit	55	
Number of Lanes	3	
Med. Type	Positive	
Med. Width	12	24
Pavement	36	
Shoulder	12	
Traffic Volume		
Traffic Sta. ID		
Structure No.	0217157	0218150 0218151 0218153 0218154 0218155 0218156 0218157 0218158 0218167 0218159 0218160
Enlarged Views		



Pavement	36
Shoulder	12
Number of Lanes	3
Speed Limit	55
Street Name	Ridge Road



Street Name	Ridge Road
Jurisdiction	N.J.D.O.T.
Functional Class	Urban Principal Arterial Freeway/Expressway
Federal Aid - NHS Sy	NHS
Control Section	0218
Speed Limit	55
Number of Lanes	3
Med. Type	Positive
Med. Width	24 + VAR
Pavement	36
Shoulder	12
Traffic Volume	78,684 (2018)
Traffic Sta. ID	2-4-307
Structure No.	0218162, 0218163, 0235168, 0235167
Enlarged Views	

MP 26.81 = Begin Cdinc. With I-287 MP=67.41  
 MP 26.81-27.20 Side-I-287 MP 67.41-67.54