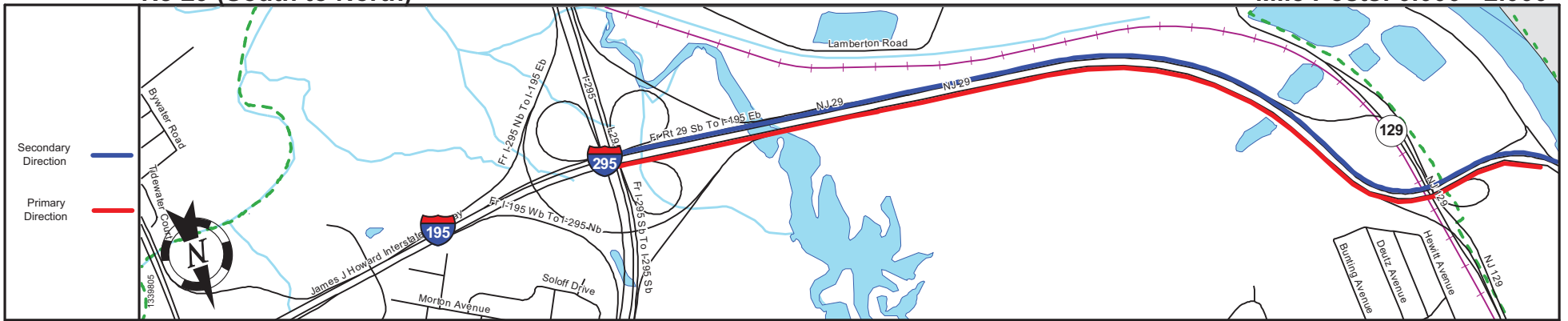
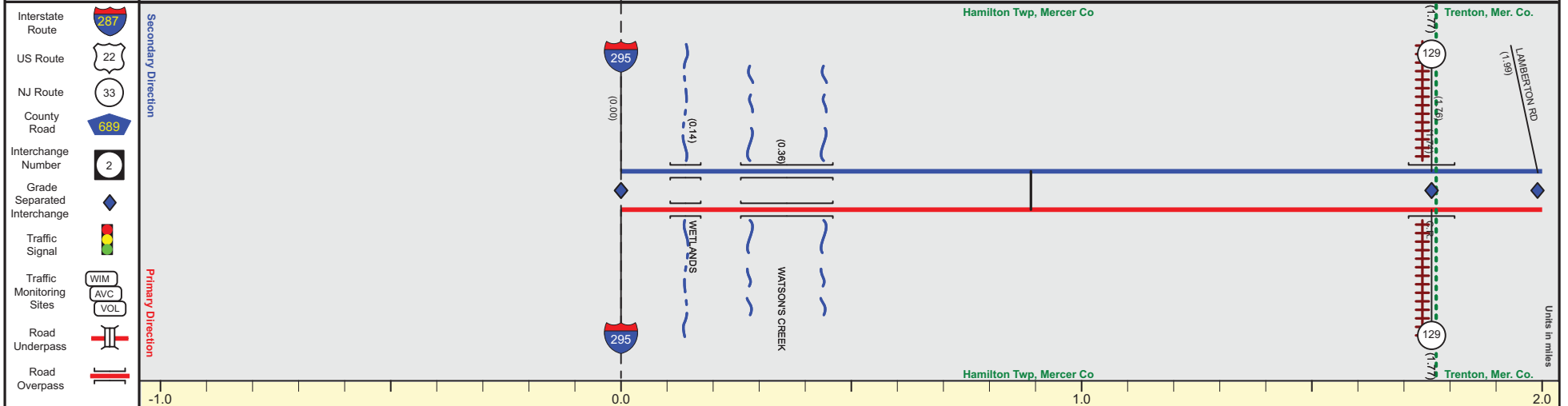


# NJ 29 (South to North)

Mile Posts: 0.000 - 2.000



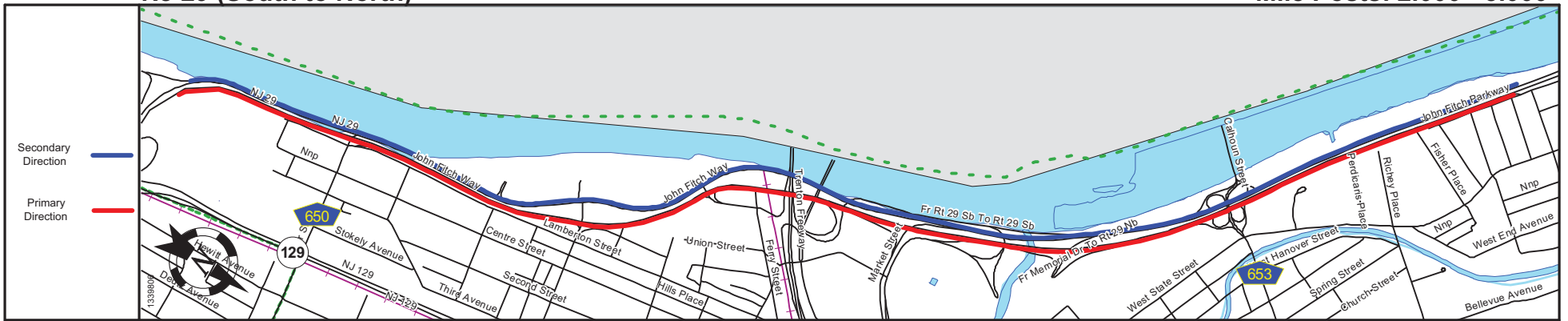
Pavement	36	48	36	24
Shoulder	12	15	12	
Number of Lanes	3	4	3	2
Speed Limit	55	50	45	
Street Name	NJ 29			



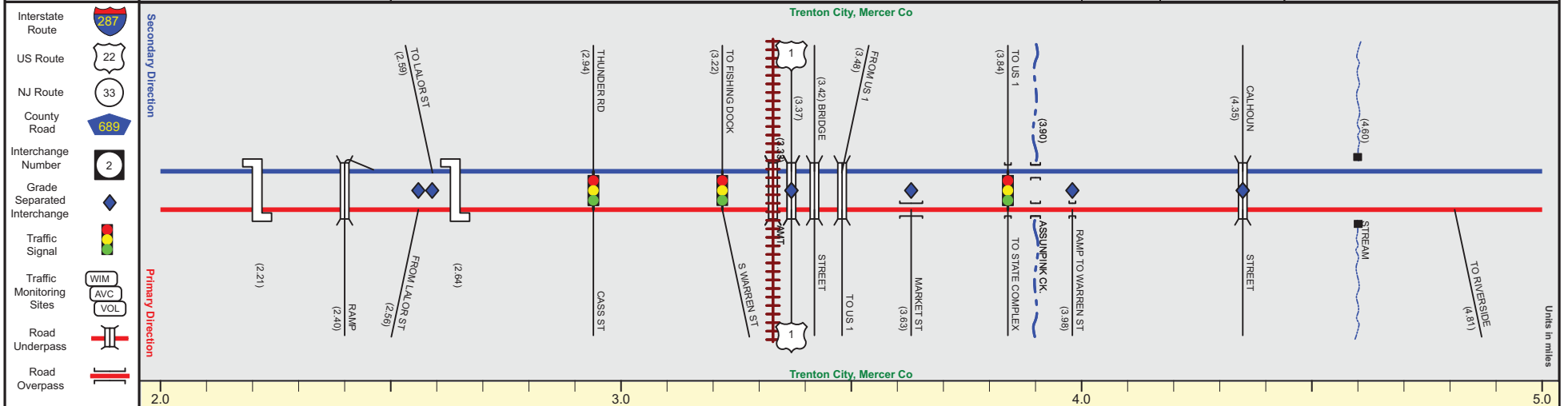
Street Name	NJ 29			
Jurisdiction	N.J.D.O.T.			
Functional Class	Urban Principal Arterial Freeway/Expressway			
Federal Aid - NHS Sy	NHS			
Control Section	1130			
Speed Limit	55	50	45	
Number of Lanes	3		2	
Med. Type	Positive			
Med. Width	VAR	36	10	
Pavement	36		24	
Shoulder	15			
Traffic Volume	69,555, (2016)		54,503, (2018)	
Traffic Sta. ID	5-4-316		5164902	
Structure No.	1130151 1130150	1130153 1130152	1130154 1130154	
Enlarged Views	See Enlarged View #1B			

SRI = 0000029\_\_

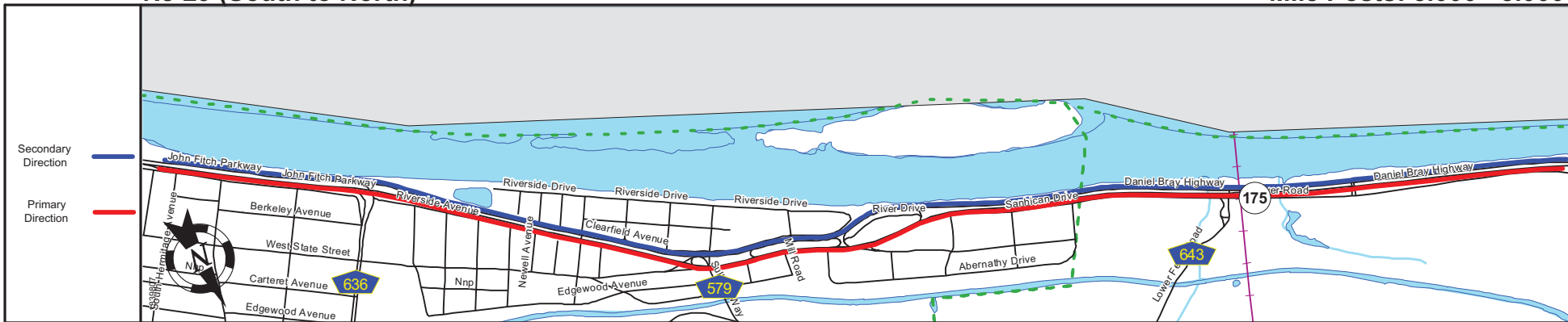
Date last inventoried: July 2014



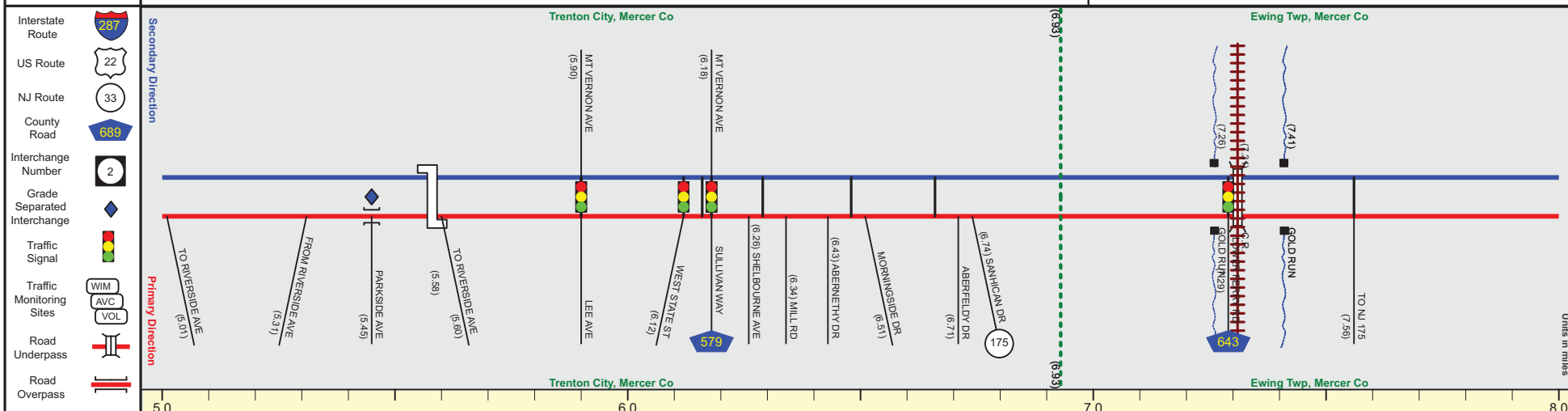
Pavement	24			36				24
Shoulder				12				
Number of Lanes	2			3				2
Speed Limit	45			40			50	
Street Name	NJ 29			John Fitch Way			John Fitch Parkway Rev S Howard Woodson Way	John Fitch Parkway



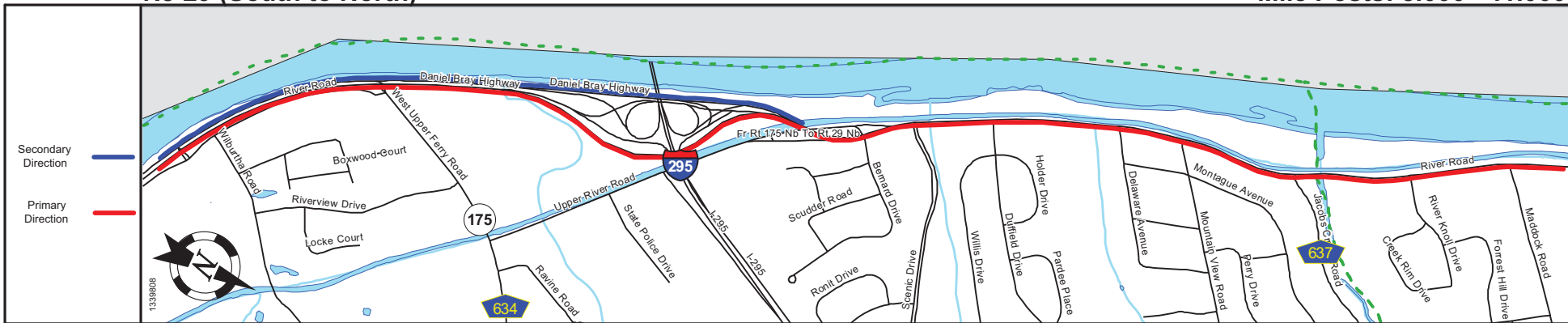
Street Name	NJ 29			John Fitch Way			John Fitch Parkway Rev S Howard Woodson Way	John Fitch Parkway
Jurisdiction				N.J.D.O.T.				
Functional Class				Urban Principal Arterial Freeway/Expressway				
Federal Aid - NHS Sy				NHS				
Control Section	1130			1131				1106
Speed Limit		45			40			50
Number of Lanes	2			3				2
Med. Type		Positive		Curbed			Positive	Curbed
Med. Width	10			VAR				8 15
Pavement		24		36	40	52	36	24
Shoulder	15					12		
Traffic Volume			58,159 (2015)		48,692 (2018)	44,172 (2017)		49,714 (2017) 45,024 (2016)
Traffic Sta. ID			5164901		5-7-363 3300021	5-4-206 11313500024		5-7-362 1131155 1131152 1131155
Structure No.	1130157 1131163	1130158 1131162			1131150 1131151		1131155 1131152 1131155	1106150 1106151
Enlarged Views		See Enlarged View #1B					See Enlarged View #1A	



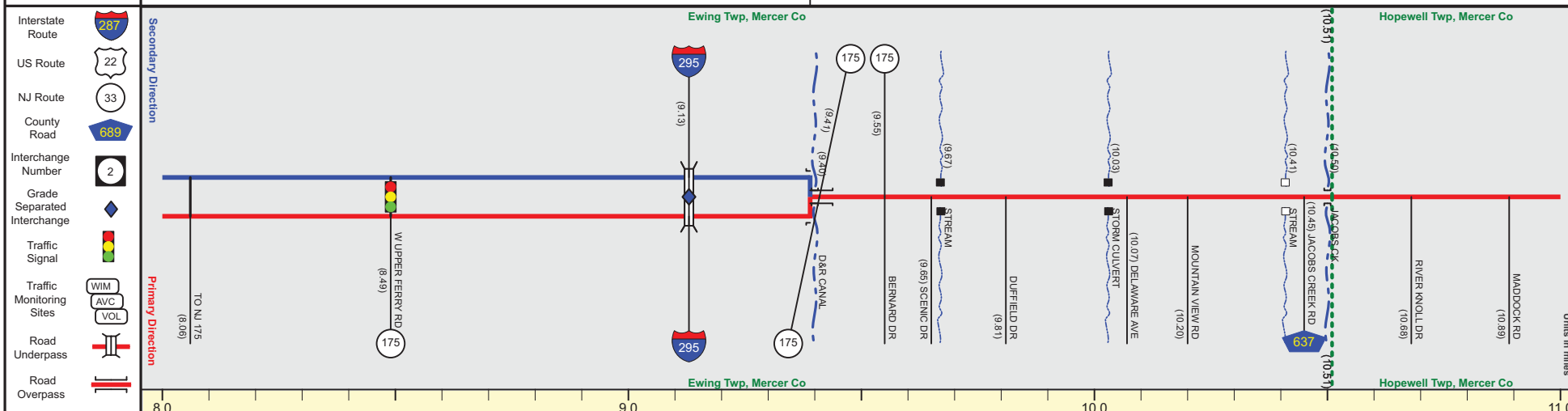
Pavement	24		
Shoulder	12	12	10
Number of Lanes	2		
Speed Limit	50	40	55
Street Name	John Fitch Parkway		Daniel Bray Highway



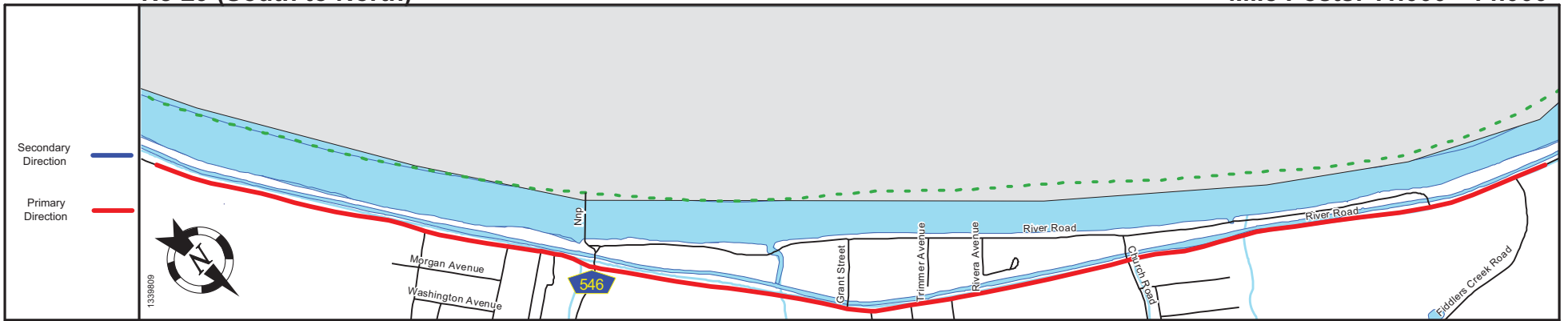
Street Name	John Fitch Parkway		Daniel Bray Highway	
Jurisdiction	N.J.D.O.T.			
Functional Class	Urban Principal Arterial Freeway/Expressway			
Federal Aid - NHS Sy	NHS			
Control Section	1106	1107	1108	
Speed Limit	50	40	55	
Number of Lanes	2		2	
Med. Type	Curbed	Positive	Curbed	Positive
Med. Width	15	VAR	18	14
Pavement	24			
Shoulder	12	10	12	10
Traffic Volume	27,903 (2016)		18,746 (2016)	
Traffic Sta. ID	5-4-310		5-6-079	
Structure No.	1106152	1107150 1107151	1108153 1108152	
Enlarged Views				



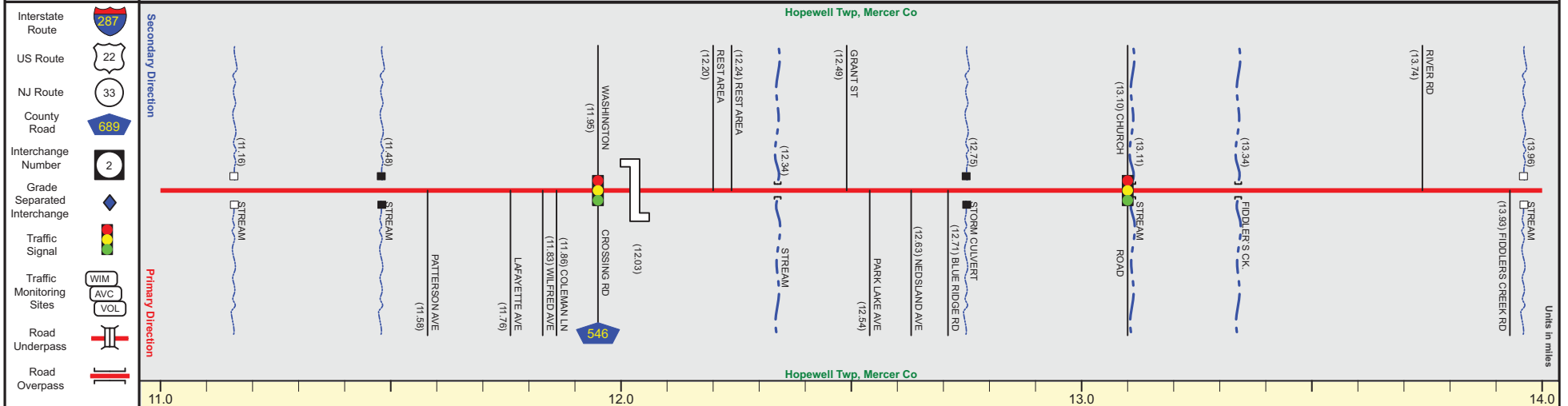
Pavement	24
Shoulder	10 + 12
Number of Lanes	2
Speed Limit	55
Street Name	Daniel Bray Highway



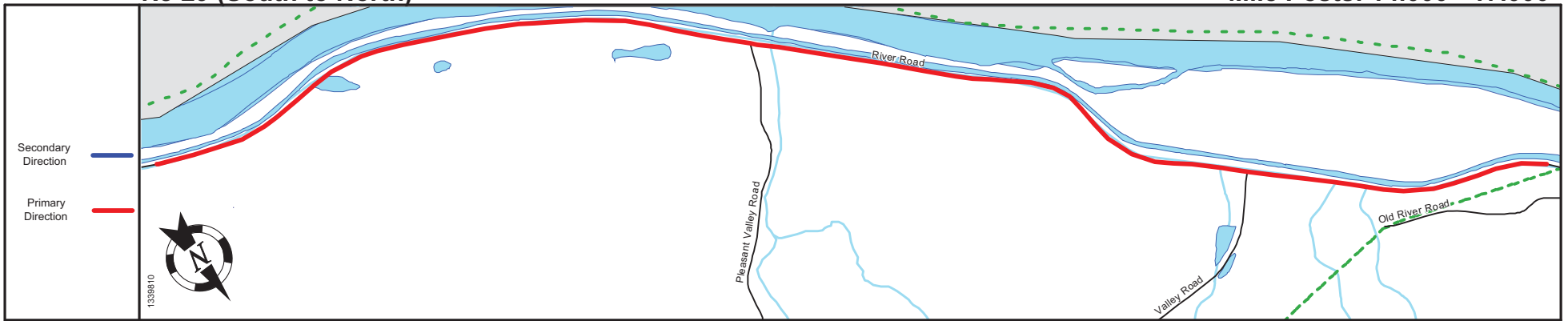
Street Name	Daniel Bray Highway		River Road	
Jurisdiction	N.J.D.O.T.			
Functional Class	Urban Principal Arterial Freeway/Expressway		Urban Principal Arterial	
Federal Aid - NHS Sy	NHS			
Control Section	1108	1109	1110	
Speed Limit	55		45	
Number of Lanes	2			
Med. Type	Positive	Curbed	Positive	None
Med. Width	16	VAR		0
Pavement	24			
Shoulder	10	12	0 + 10	3 + 2
Traffic Volume	17,168 (2017)		13,063 (2018) + 13,864 (2016)	
Traffic Sta. ID	5-6-080		12-1-06 + 5-6-081	
Structure No.			1109151 + 111Q150	111Q151 + 111Q152
Enlarged Views	See Enlarged View #13			



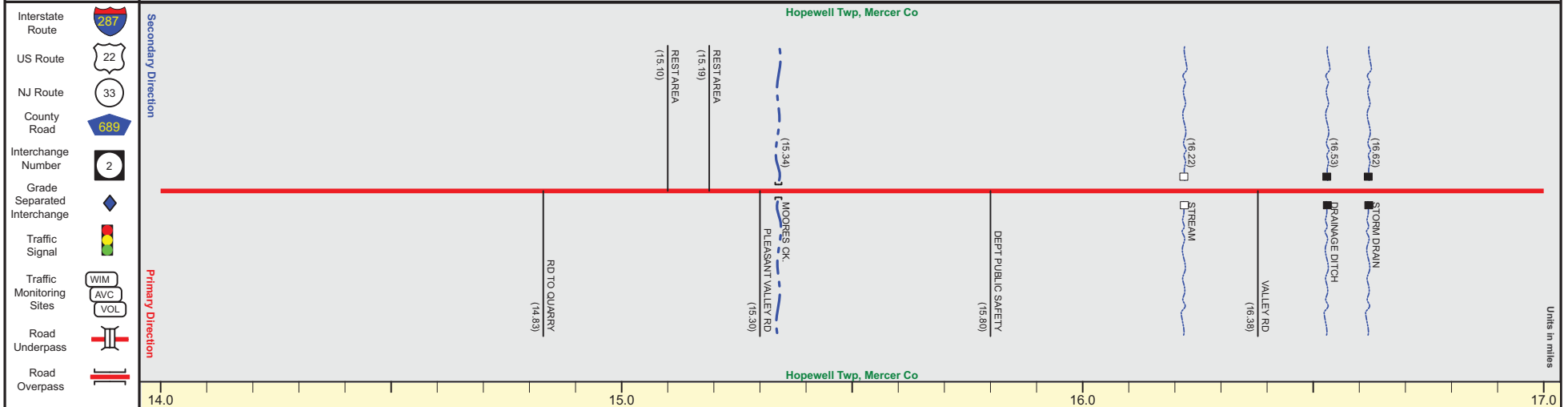
Pavement	
Shoulder	
Number of Lanes	
Speed Limit	
Street Name	



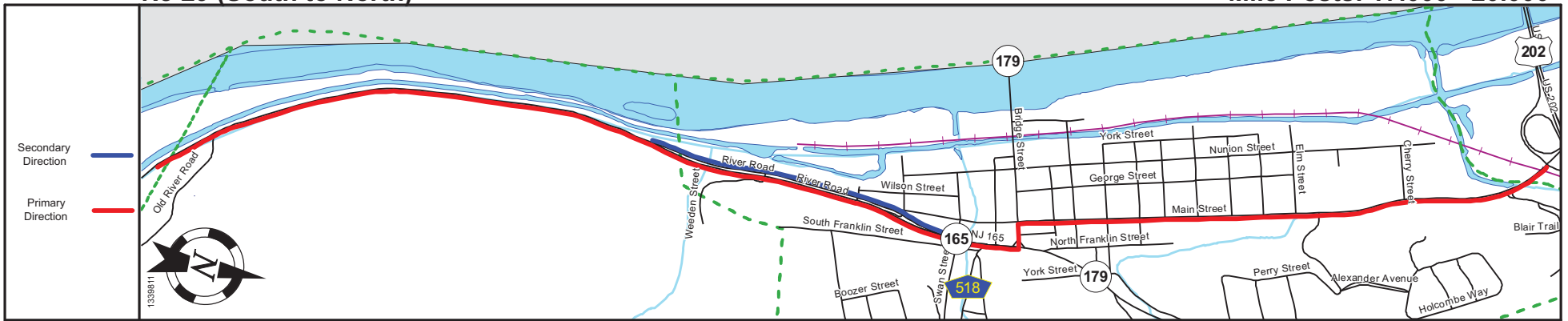
Street Name	River Road										
Jurisdiction	N.J.D.O.T.										
Functional Class	Urban Principal Arterial										
Federal Aid - NHS Sy	NHS										
Control Section	1110										
Speed Limit	45		40		45		40		45		
Number of Lanes			2				3				
Med. Type	None										
Med. Width	0										
Pavement	24										
Shoulder	2								1		
Traffic Volume	12,100 (2018)					10,588 (2018)					
Traffic Sta. ID	91105					91103					
Structure No.	111Q153		111Q162	111Q411		111Q154		111Q155	111Q164	111Q156	111Q157
Enlarged Views											



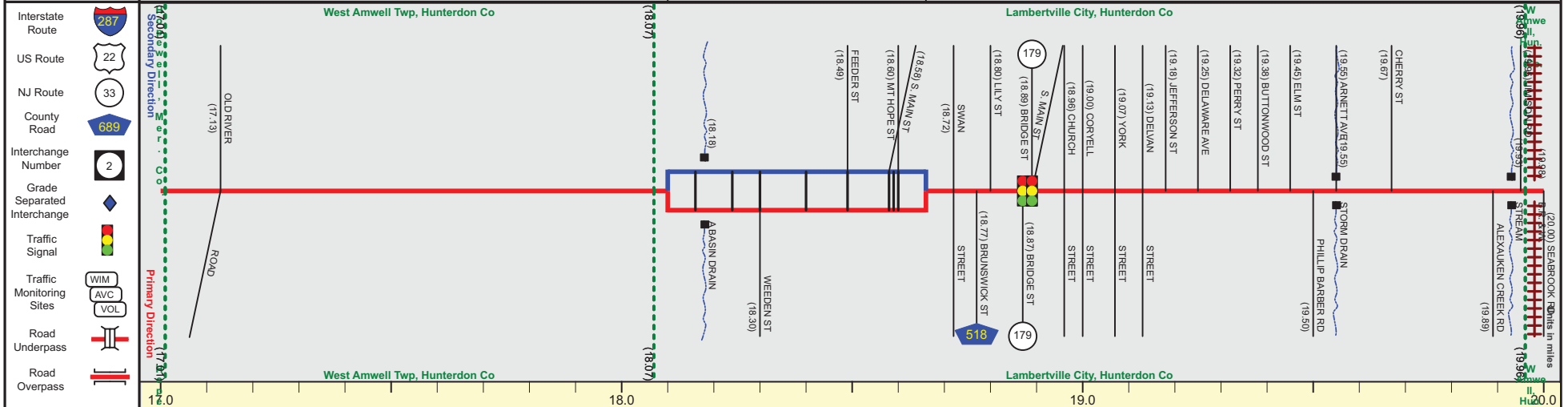
Pavement	
Shoulder	
Number of Lanes	
Speed Limit	
Street Name	



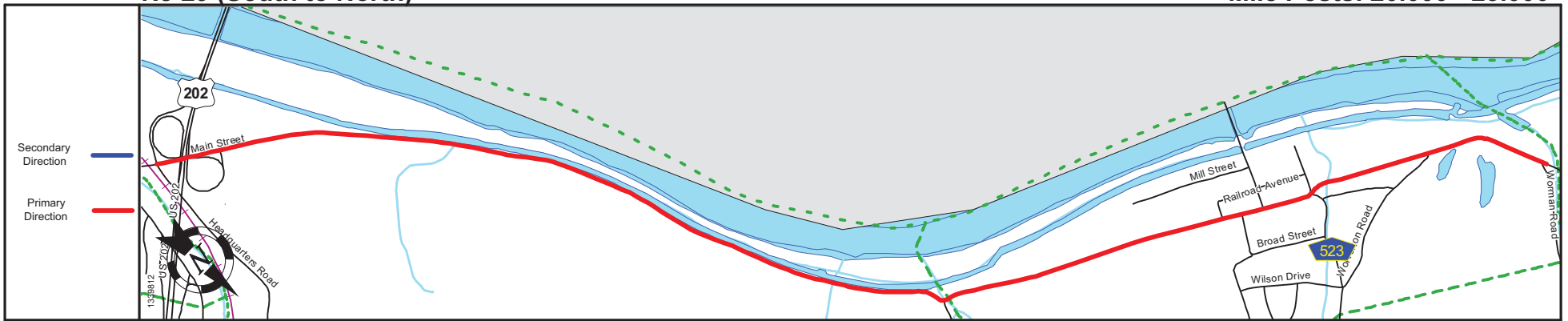
Street Name	River Road	
Jurisdiction	N.J.D.O.T.	
Functional Class	Rural Principal Arterial	Urban Principal Arterial
Federal Aid - NHS Sy	NHS	
Control Section	1110	
Speed Limit	45	
Number of Lanes	2	
Med. Type	None	
Med. Width	0	
Pavement	24	
Shoulder	1	12 6 1 4
Traffic Volume	11,607 (2016)	9,570 (2017)
Traffic Sta. ID	161101	5-8-061
Structure No.	111Q158	111Q159 111Q160 111Q161
Enlarged Views		



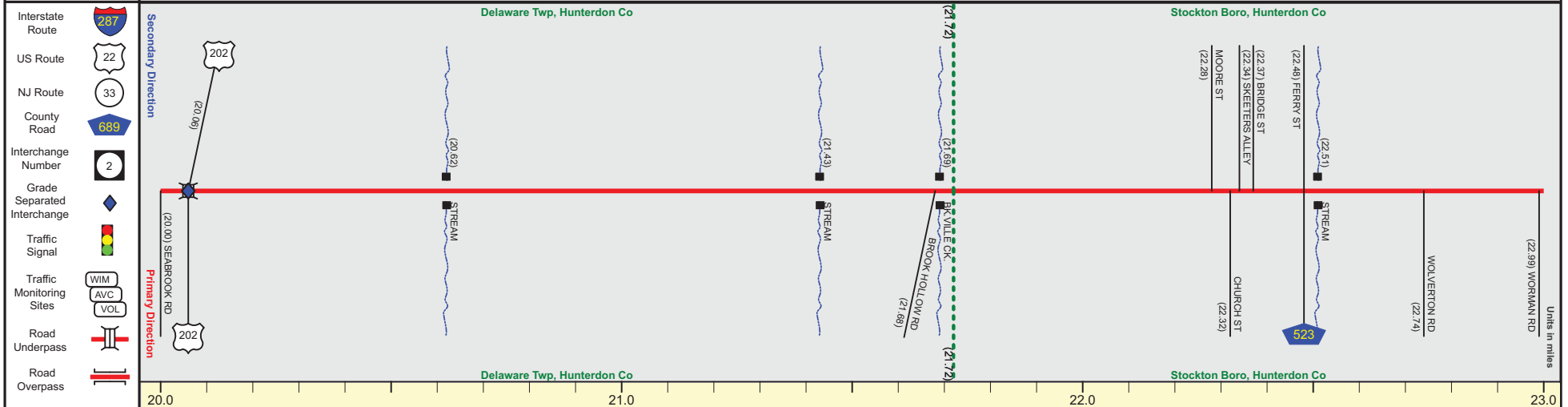
Pavement	30
Shoulder	0
Number of Lanes	2
Speed Limit	40 + 35
Street Name	River Road



Street Name	River Road		Bridge Street	Main Street		Co.
Jurisdiction	N.J.D.O.T.					
Functional Class	Urban Principal Arterial					
Federal Aid - NHS Sy	NHS					
Control Section	1160	1006		1007		
Speed Limit	45		40	35	25	35 + 45
Number of Lanes	2		4		2	3 + 4
Med. Type	None		Curbed		None	
Med. Width	0		8 + VAR		0	
Pavement	24		30		48	40 + 30 + 28 + 26 + 44 + 48
Shoulder	4	3		0		
Traffic Volume	10,393 (2016)			7,785 (2017)		
Traffic Sta. ID	5-4-302			5-4-303		
Structure No.	1006150			1007151		1007153
Enlarged Views	See Enlarged View #50					

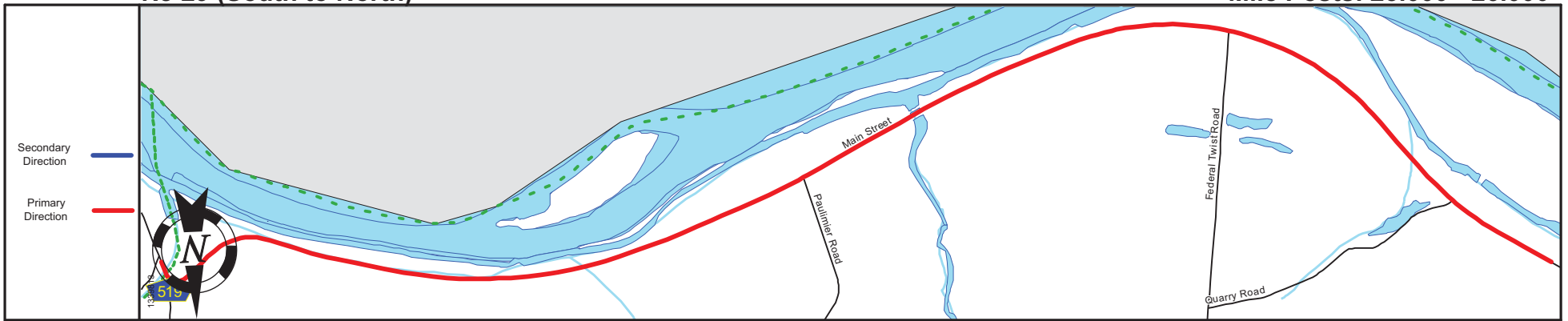


Pavement	
Shoulder	
Number of Lanes	
Speed Limit	
Street Name	

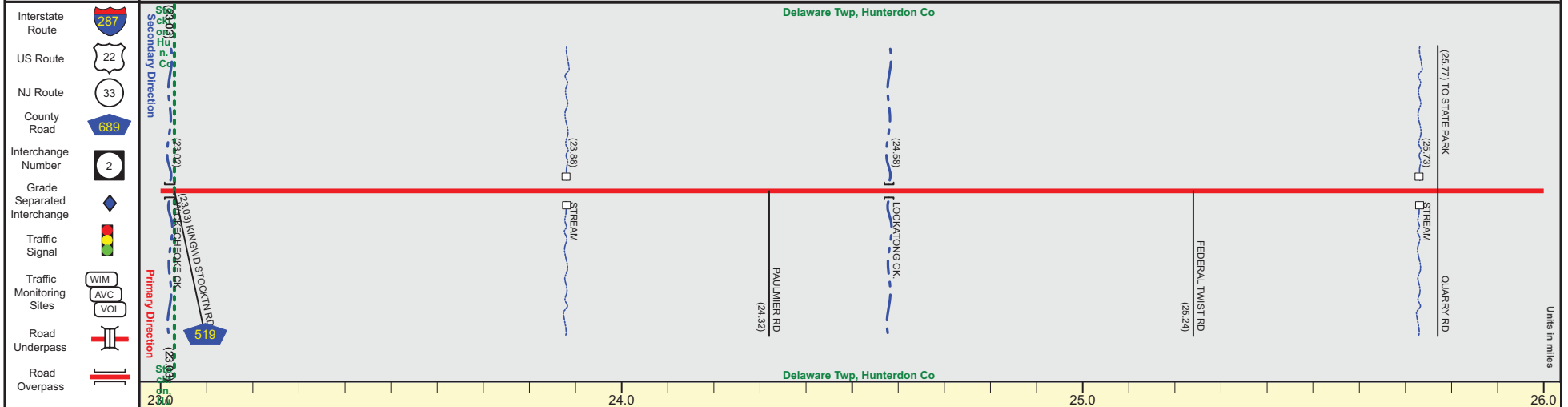


Street Name			Main Street			
Jurisdiction			N.J.D.O.T.			
Functional Class	Urban Principal Arterial NHS		Urban Minor Arterial			
Federal Aid - NHS Sy			STP			
Control Section			1007		1008	
Speed Limit	45		35		30	
Number of Lanes	4		2			
Med. Type			None			
Med. Width			0			
Pavement	48		24		28 30 22	
Shoulder	0 10		1			
Traffic Volume			5,423 (2018)			
Traffic Sta. ID			91005			
Structure No.	3300141		1007155		1007157	
Enlarged Views	1007154		1007156			

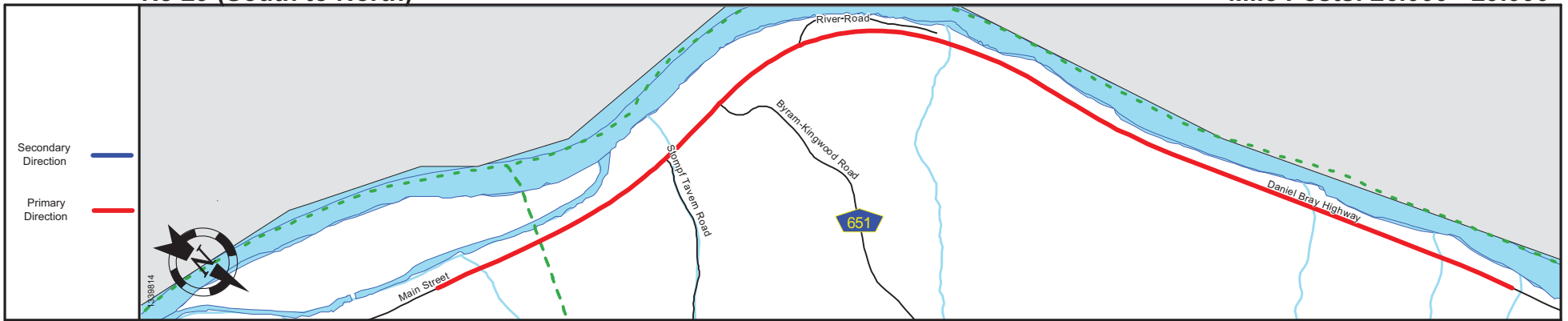




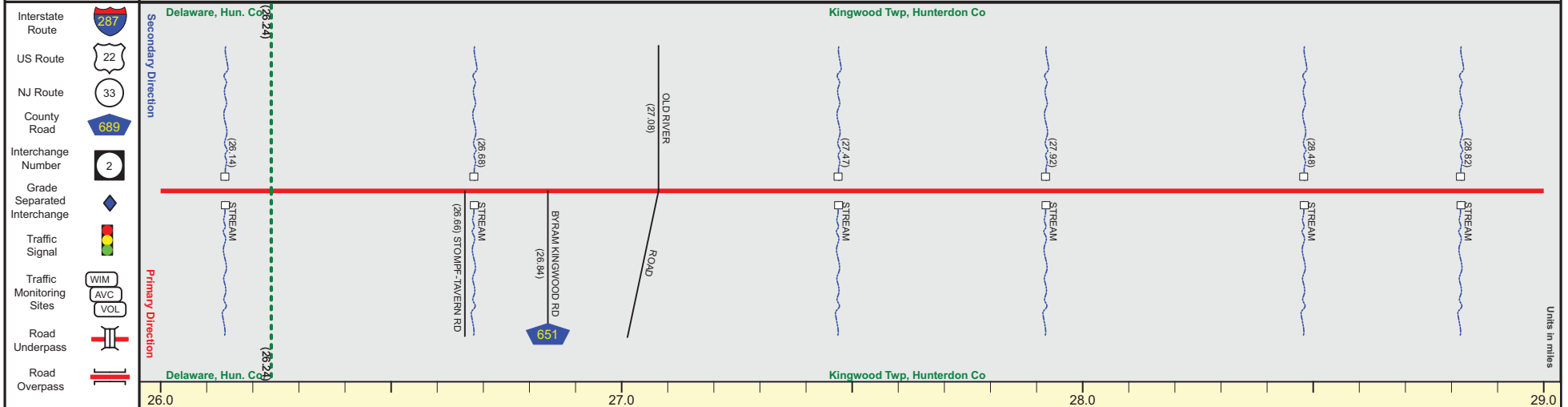
Pavement	
Shoulder	
Number of Lanes	
Speed Limit	
Street Name	



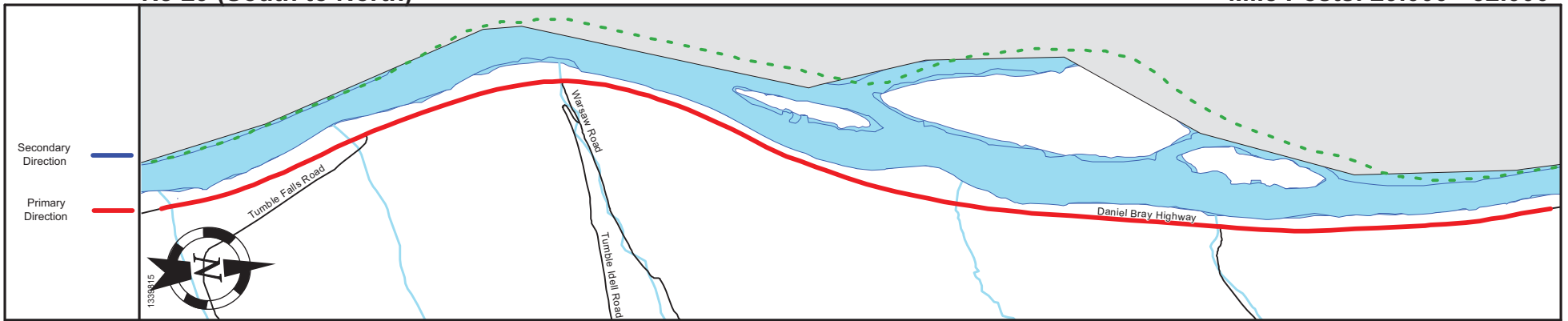
Street Name	h. Co.		Main Street	
Jurisdiction			N.J.D.O.T.	
Functional Class	Urban Minor Arterial		Rural Minor Arterial	
Federal Aid - NHS Sy			STP	
Control Section			1008	
Speed Limit	30	35	50	
Number of Lanes			2	
Med. Type			None	
Med. Width			0	
Pavement	22		24	
Shoulder	1		10	
Traffic Volume				
Traffic Sta. ID				
Structure No.	1007159	1008165	1008150	1008151
Enlarged Views				



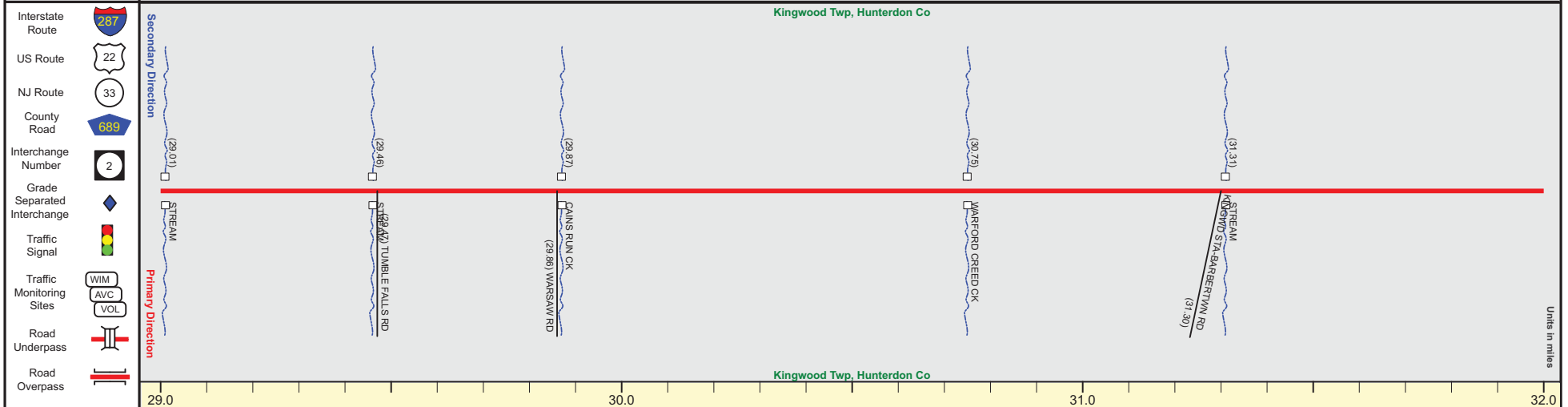
Pavement	
Shoulder	
Number of Lanes	
Speed Limit	
Street Name	



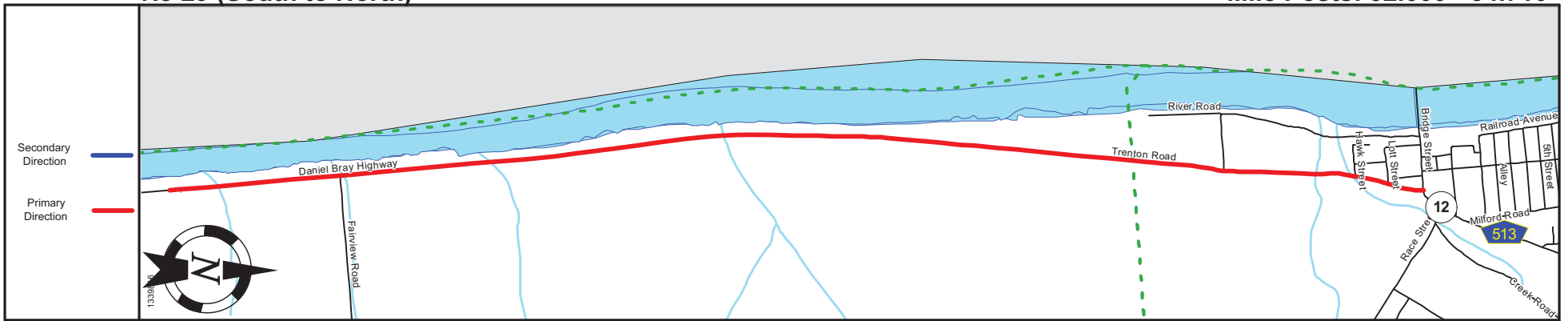
Street Name	Main Street	Daniel Bray Highway
Jurisdiction	N.J.D.O.T.	
Functional Class	Rural Minor Arterial	
Federal Aid - NHS Sy	STP	
Control Section	1008	
Speed Limit	50	
Number of Lanes	2	
Med. Type	None	
Med. Width	0	
Pavement	24	
Shoulder	10	
Traffic Volume	3,050 (2016)	2,197 (2014)
Traffic Sta. ID	5-4-309	5-4-305
Structure No.	1008166	1008152
		1008153
		1008154
		1008155
		1008156
Enlarged Views		



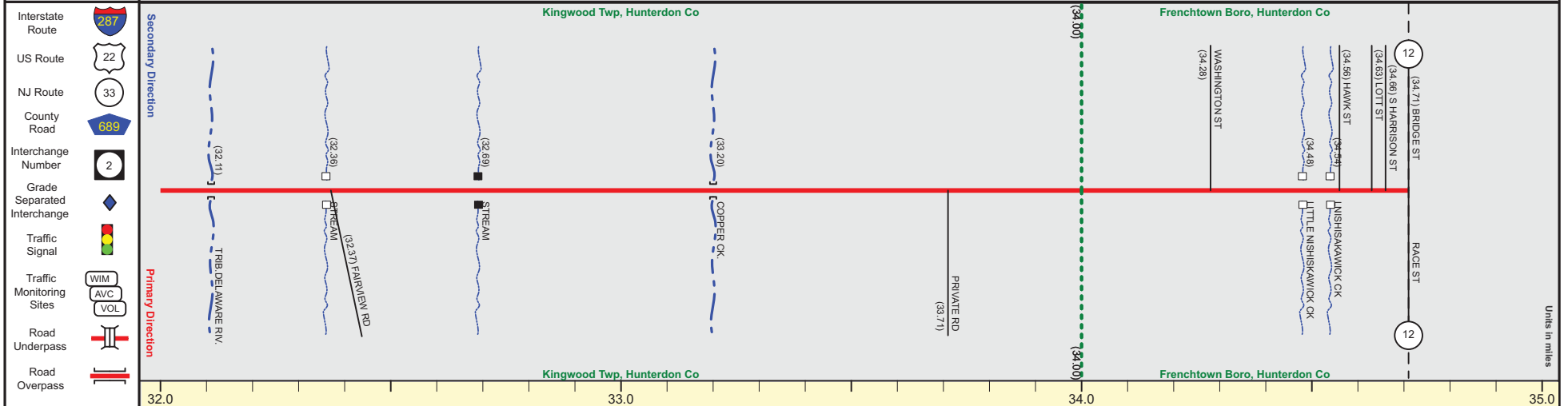
Pavement	
Shoulder	
Number of Lanes	
Speed Limit	
Street Name	



Street Name	Daniel Bray Highway			
Jurisdiction	N.J.D.O.T.			
Functional Class	Rural Minor Arterial			
Federal Aid - NHS Sy	STP			
Control Section	1008			1009
Speed Limit	50			
Number of Lanes	2			
Med. Type	None			
Med. Width	0			
Pavement		24		22
Shoulder	10		6	10
Traffic Volume				
Traffic Sta. ID				
Structure No.	1008157	1008158	1008159	1008160
Enlarged Views				



Pavement	
Shoulder	
Number of Lanes	
Speed Limit	
Street Name	



Street Name	Daniel Bray Highway			Trenton Road	
Jurisdiction	N.J.D.O.T.				
Functional Class	Rural Minor Arterial				
Federal Aid - NHS Sy	STP				
Control Section	1009				
Speed Limit	50			25	End NJ 29 MP=34.71
Number of Lanes	2				
Med. Type	None				
Med. Width	0				
Pavement	22			30	
Shoulder	10			3	0
Traffic Volume	2,285 (2018)				
Traffic Sta. ID	5-5-312				
Structure No.	1009152	1009153	1009154	1009150	1000031
Enlarged Views					