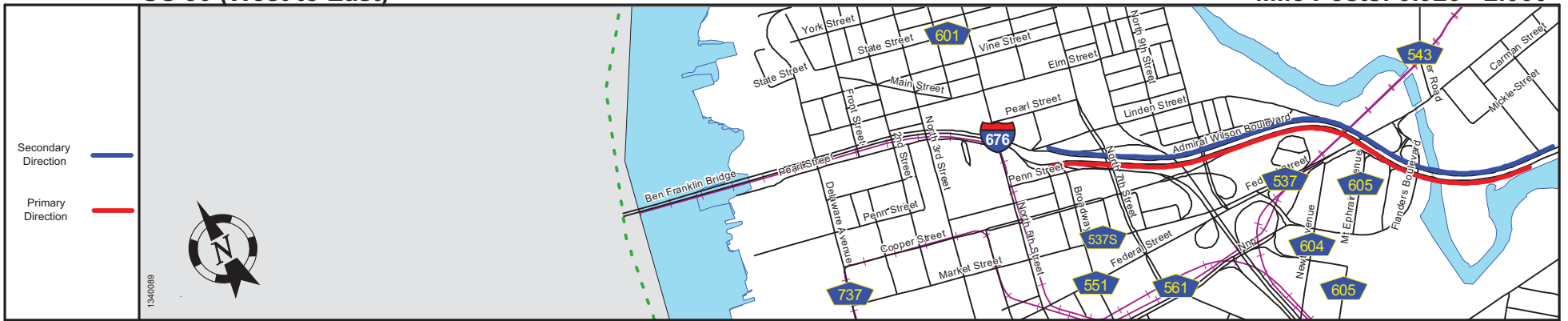
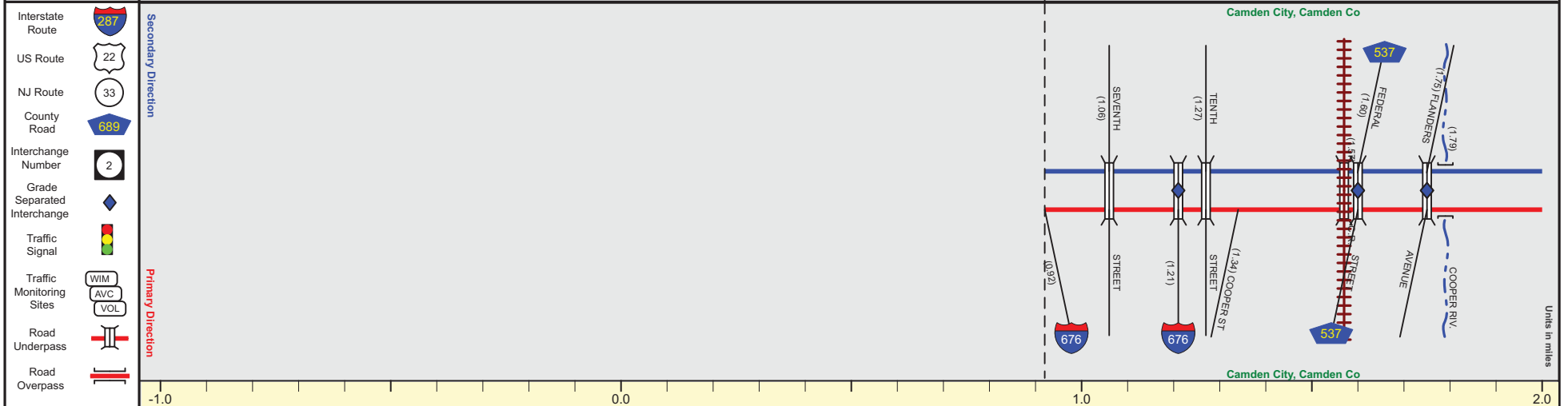


US 30 (West to East)

Mile Posts: 0.920 - 2.000



Pavement	36	48
Shoulder	12	2
Number of Lanes	3	4
Speed Limit	45	
Street Name	Admiral Wilson Boulevard	



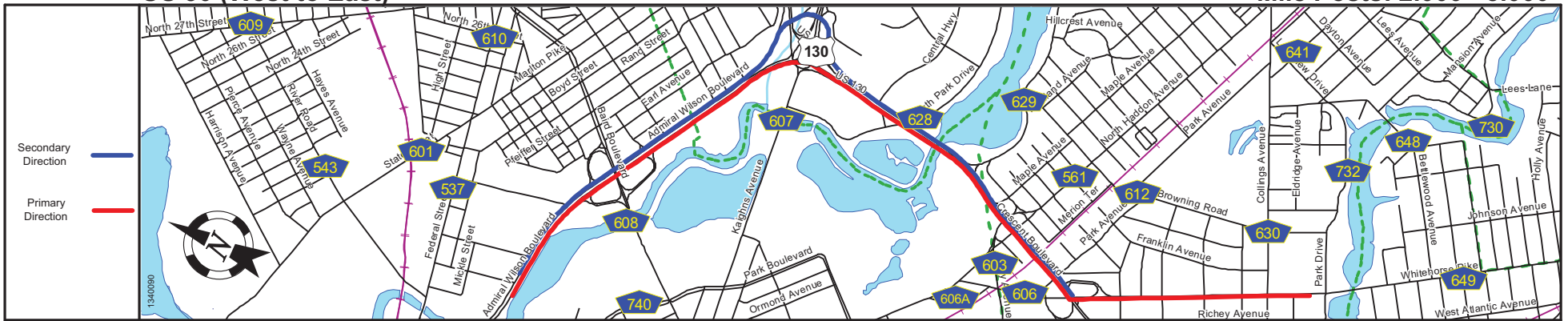
Street Name	Admiral Wilson Boulevard					
Jurisdiction	N.J.D.O.T.					
Functional Class	Urban Principal Arterial					
Federal Aid - NHS Sy	NHS					
Control Section	0436	0406				
Speed Limit	45					
Number of Lanes	3	4				
Med. Type	Positive					
Med. Width	16	12	6			
Pavement	36	48				
Shoulder	12	10	0	2		
Traffic Volume						
Traffic Sta. ID						
Structure No.	0430168	0430166	0430165	0406159	0406158	0406161
Enlarged Views	See Enlarged View #14					

SRI = 0000030\_\_

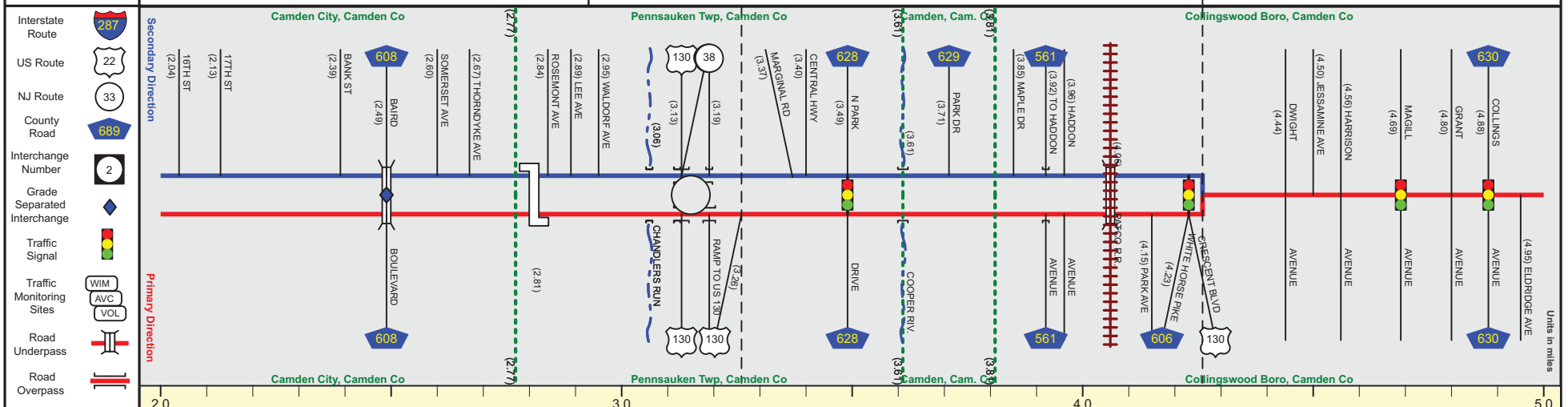
Date last inventoried: March 2018

# US 30 (West to East)

# Mile Posts: 2.000 - 5.000



Pavement	48	36	24
Shoulder	2	0	6
Number of Lanes	4	3	2
Speed Limit	45		40
Street Name	Admiral Wilson Boulevard		Crescent Boulevard



Street Name	Admiral Wilson Boulevard		Crescent Boulevard		Whitehorse Pike
Jurisdiction			N.J.D.O.T.		
Functional Class			Urban Principal Arterial		
Federal Aid - NHS Sy			NHS		
Control Section	0406		0405		0404
Speed Limit	45		40		30
Number of Lanes	4	3	2	1	2
Med. Type	Positive				
Med. Width	6		4		0
Pavement	48		30		5
Shoulder	3		0		5
Traffic Volume			68,400,(2018)		11,275,(2017)
Traffic Sta. ID			7-4,244		s1718
Structure No.	0406156	0406155	0406154 0406152 0406163 0406164 0406150	0405153	0405152
Enlarged Views	See Enlarged View #17		See Enlarged View #15		

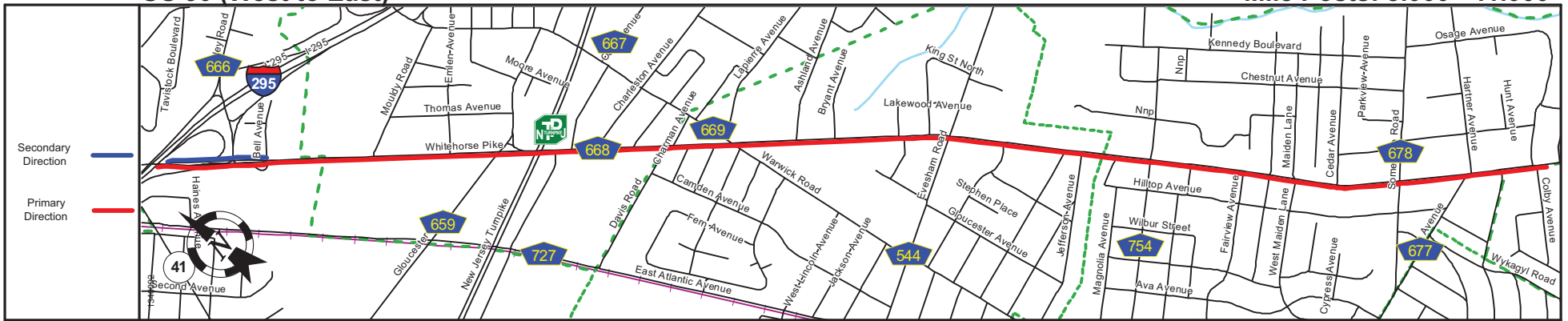
SRI = 0000030\_\_

Date last inventoried: March 2018

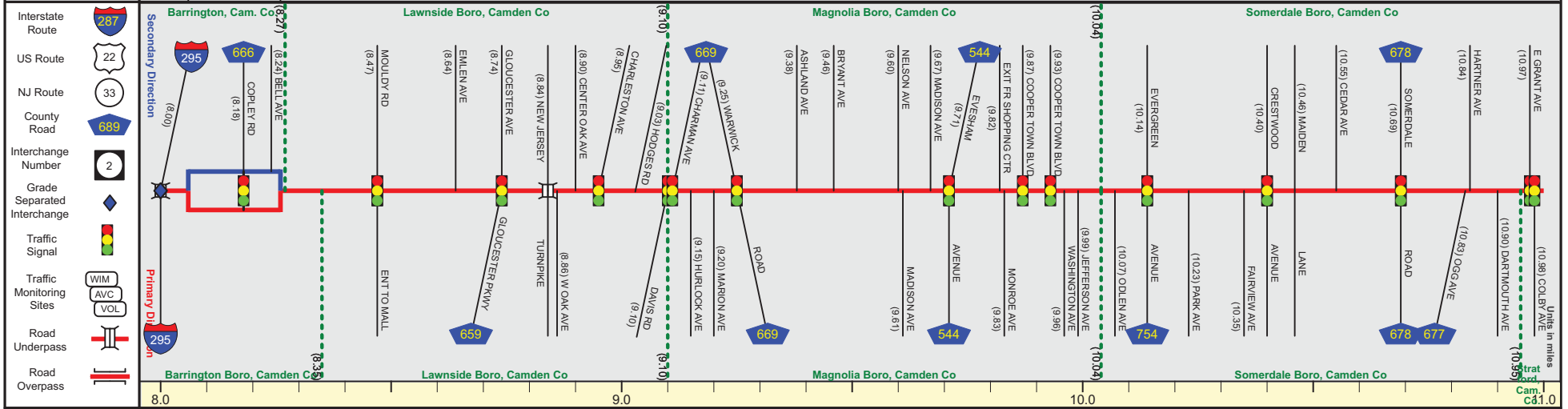


# US 30 (West to East)

# Mile Posts: 8.000 - 11.000



Pavement	24
Shoulder	0
Number of Lanes	2
Speed Limit	35
Street Name	Whitehorse Pike



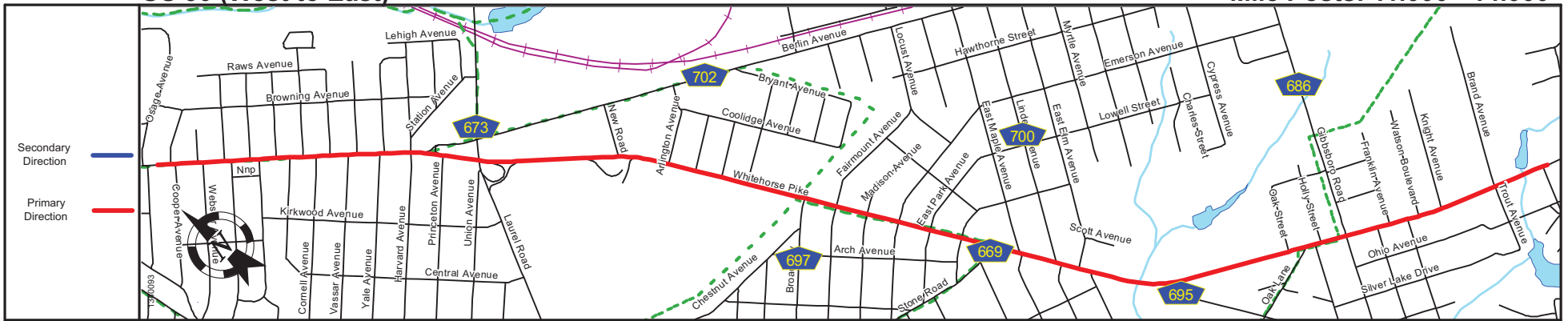
Street Name	Whitehorse Pike	
Jurisdiction	N.J.D.O.T.	
Functional Class	Urban Principal Arterial	
Federal Aid - NHS Sy	NHS	
Control Section	0403	
Speed Limit	35	40
Number of Lanes	4 + 2	4
Med. Type	None + Curbed	None
Med. Width	0 + VAR	0
Pavement	48 + 24	48
Shoulder	0	
Traffic Volume	40,029 (2017)	31,719 (2017) 32,028 (2017)
Traffic Sta. ID	7-6-126	s1713 s1714
Structure No.	0428165	M027950
Enlarged Views		

SRI = 0000030\_

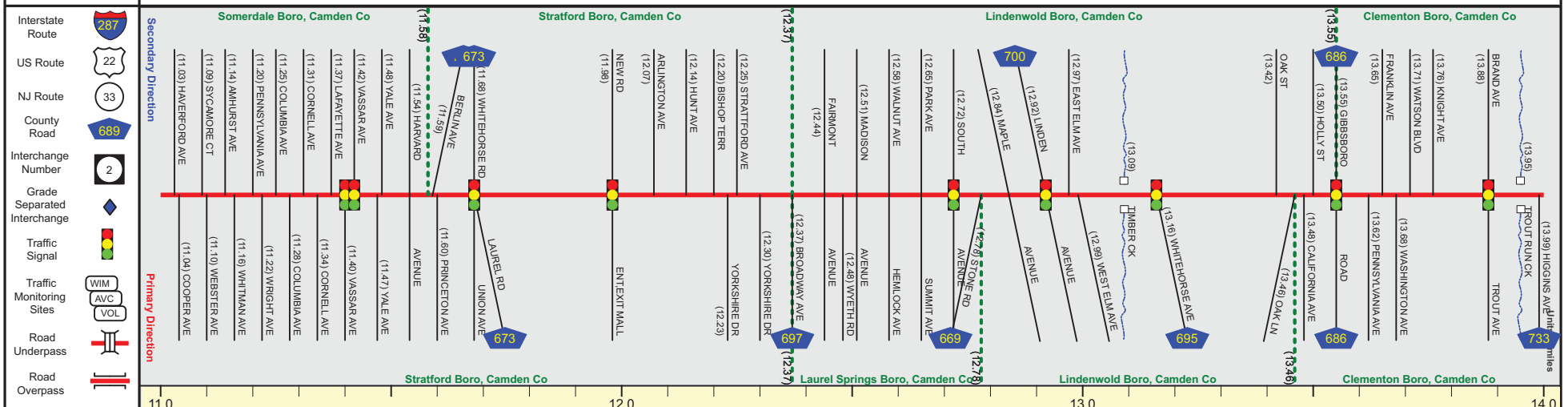
Date last inventoried: March 2018

# US 30 (West to East)

Mile Posts: 11.000 - 14.000



Pavement	
Shoulder	
Number of Lanes	
Speed Limit	
Street Name	



Street Name	Whitehorse Pike	
Jurisdiction	N.J.D.O.T.	
Functional Class	Urban Principal Arterial	
Federal Aid - NHS Sy	NHS	
Control Section	0403	0402
Speed Limit	40	45
Number of Lanes	4	5
Med. Type	None	
Med. Width	0	
Pavement	48	60
Shoulder	0	12
Traffic Volume		
Traffic Sta. ID		
Structure No.	0403150	0402150
Enlarged Views		

SRI = 0000030\_\_

Date last inventoried: March 2018

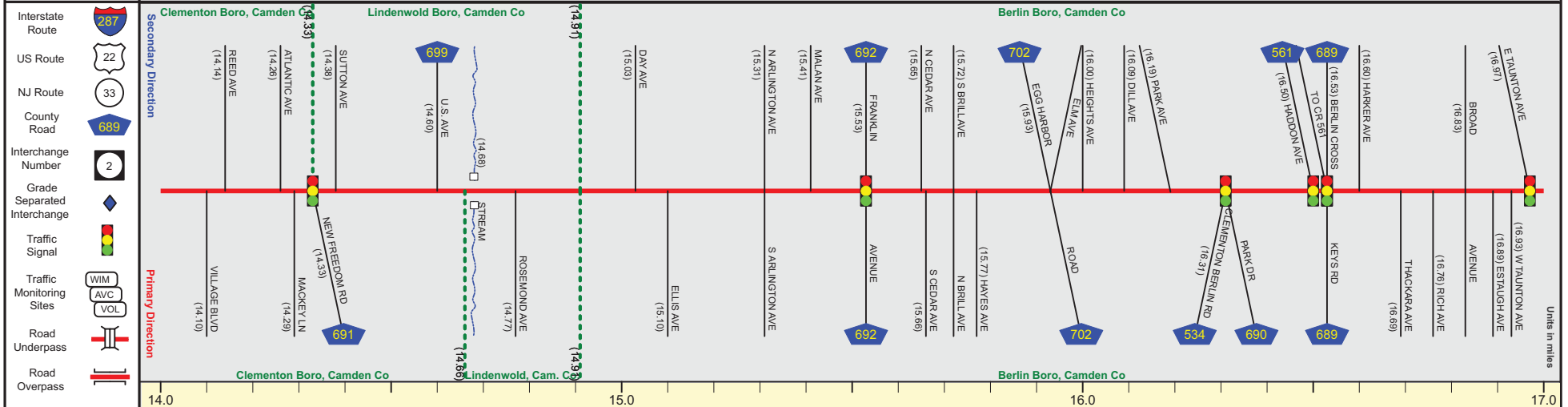


# US 30 (West to East)

Mile Posts: 14.000 - 17.000



Pavement	
Shoulder	
Number of Lanes	
Speed Limit	
Street Name	



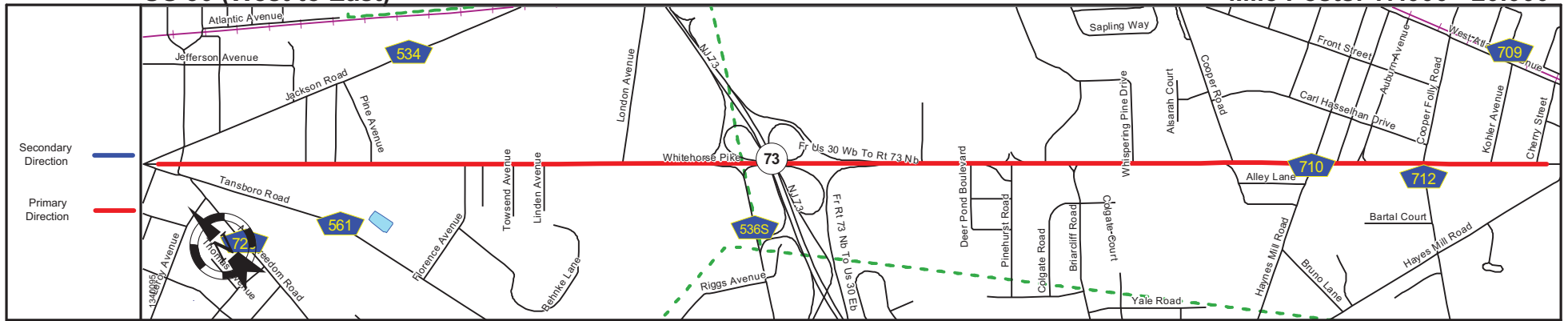
Street Name	Whitehorse Pike	
Jurisdiction	N.J.D.O.T.	
Functional Class	Urban Principal Arterial	
Federal Aid - NHS Sy	NHS	
Control Section	0402	
Speed Limit	45	35
Number of Lanes	4	2
Med. Type	None	
Med. Width	0	
Pavement	48	24
Shoulder	0	12
Traffic Volume	20,745,(2016)	
Traffic Sta. ID	7-6,190	
Structure No.	0402151	
Enlarged Views		

SRI = 0000030\_\_

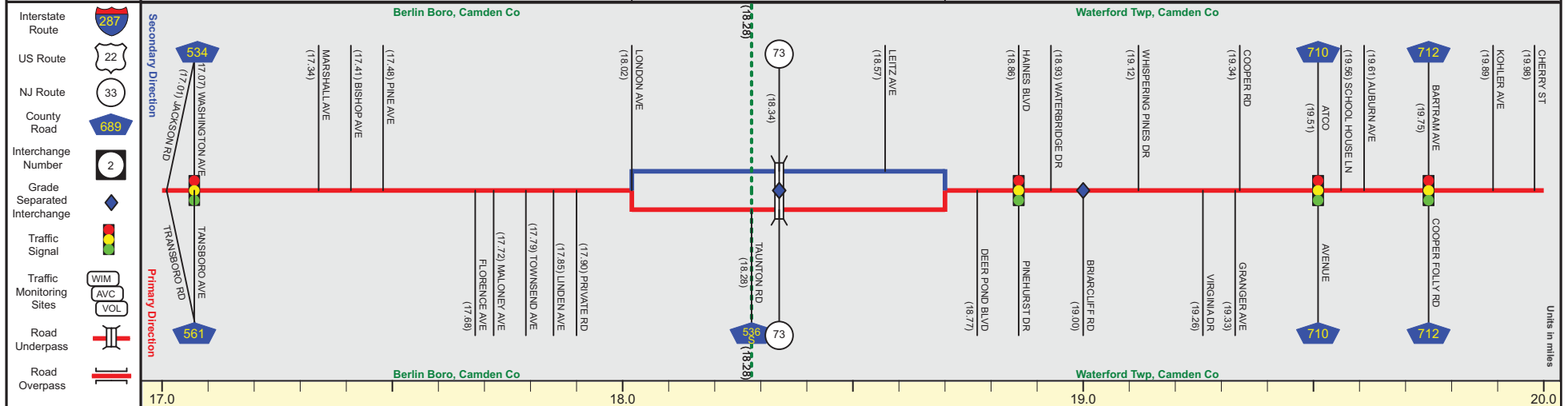
Date last inventoried: March 2018

# US 30 (West to East)

Mile Posts: 17.000 - 20.000



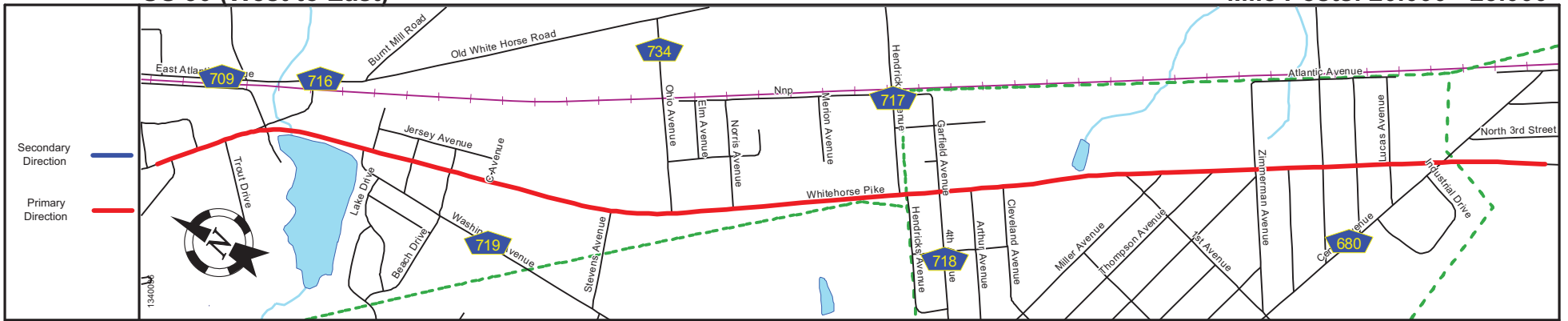
Pavement	24
Shoulder	10
Number of Lanes	2
Speed Limit	50
Street Name	Whitehorse Pike



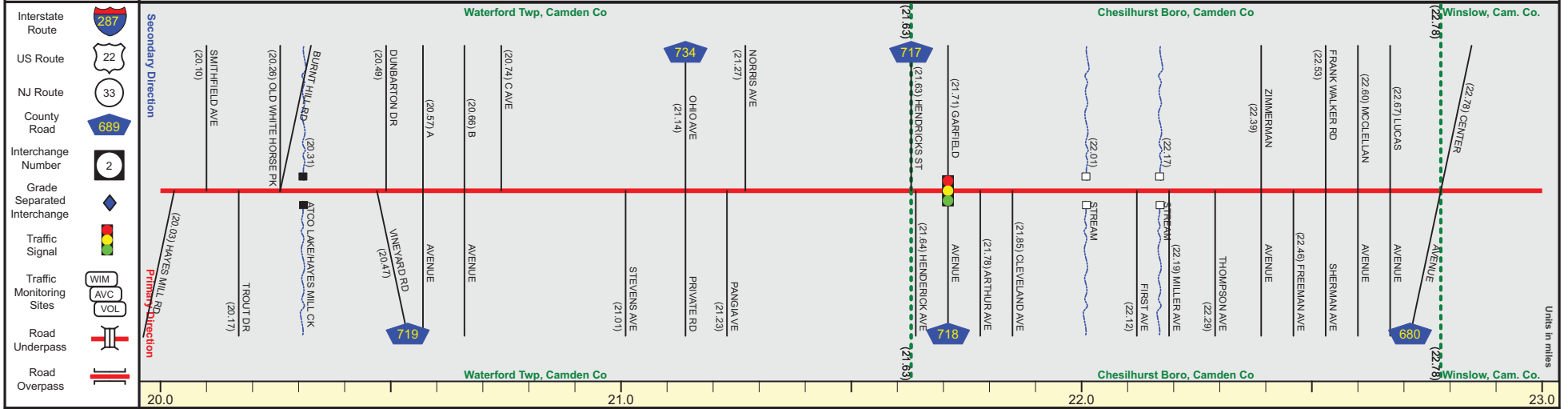
Street Name	Whitehorse Pike	
Jurisdiction	N.J.D.O.T.	
Functional Class	Urban Principal Arterial	
Federal Aid - NHS Sy	NHS	
Control Section	0402	0401
Speed Limit	35   45	50
Number of Lanes	2   4	2   4
Med. Type	None	Painted/Unprotected   None
Med. Width	0	8   0
Pavement	48	24   48
Shoulder	0	10   2
Traffic Volume	15,495 (2018)	20,415 (2017)
Traffic Sta. ID	7-4-229	7-1-p40
Structure No.	0415150	
Enlarged Views	See Enlarged View #16	

SRI = 0000030\_

Date last inventoried: March 2018



Pavement	
Shoulder	
Number of Lanes	
Speed Limit	
Street Name	

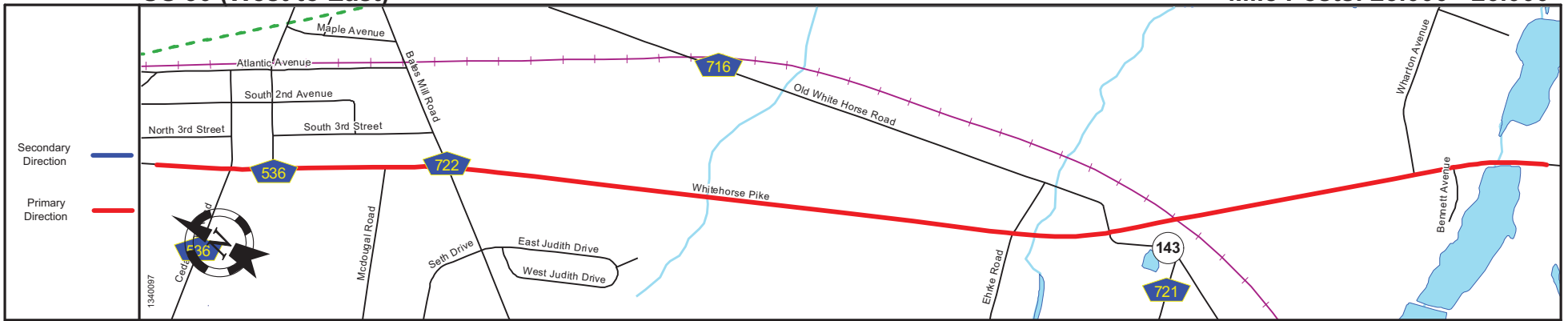


Street Name	Whitehorse Pike	
Jurisdiction	N.J.D.O.T.	
Functional Class	Urban Principal Arterial	
Federal Aid - NHS Sy	NHS	
Control Section	0401	
Speed Limit	50	
Number of Lanes	4	
Med. Type	None	
Med. Width	0	
Pavement	48	
Shoulder	2	
Traffic Volume	13,449 (2017)	15,480 (2015)
Traffic Sta. ID	dd10701	90402
Structure No.	040155	
Enlarged Views		

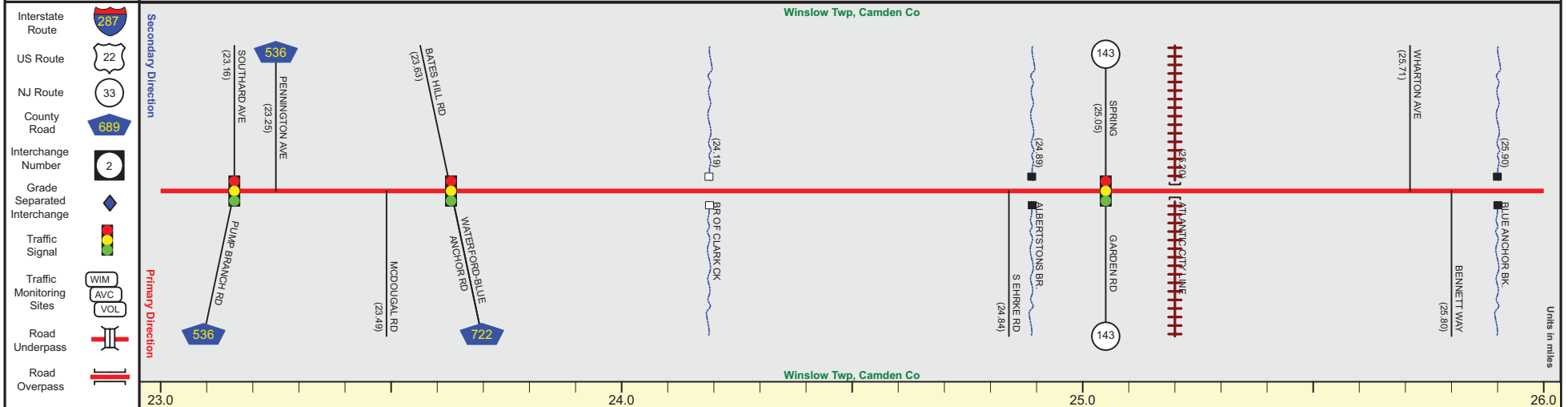


# US 30 (West to East)

Mile Posts: 23.000 - 26.000



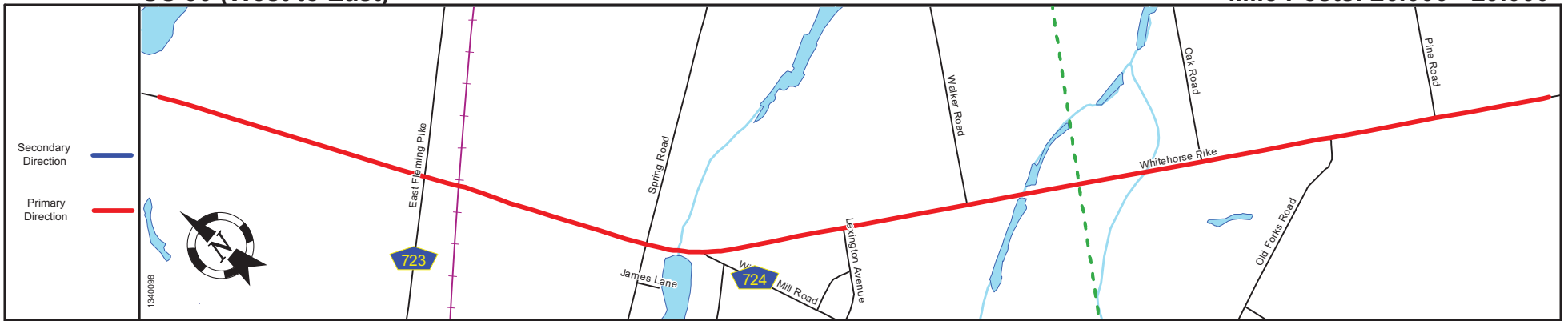
Pavement	
Shoulder	
Number of Lanes	
Speed Limit	
Street Name	



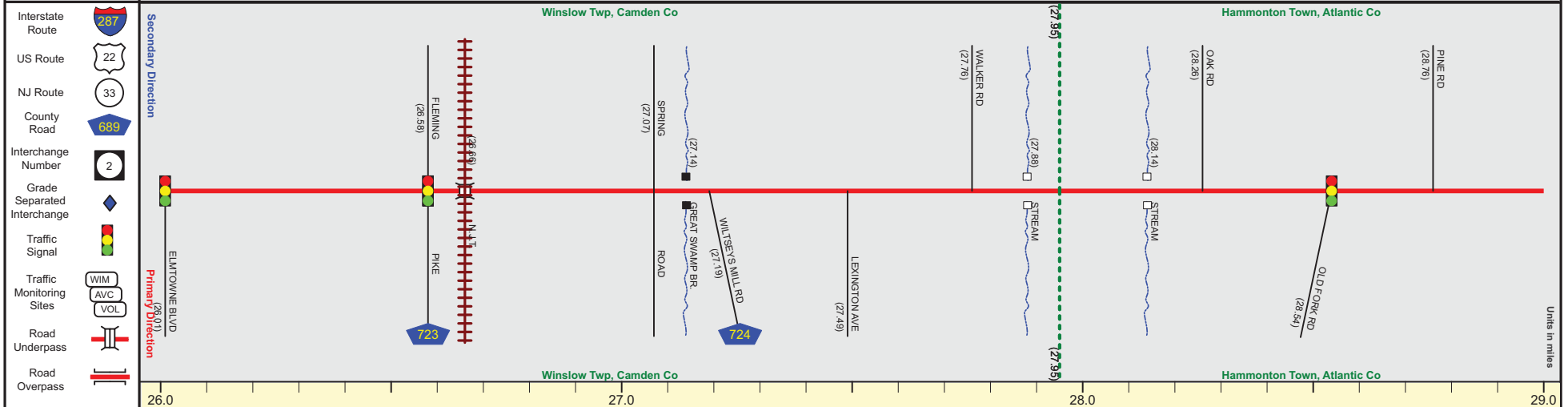
Street Name	Whitehorse Pike			
Jurisdiction	N.J.D.O.T.			
Functional Class	Urban Principal Arterial			
Federal Aid - NHS Sy	NHS			
Control Section	0401			
Speed Limit	50			
Number of Lanes	4			
Med. Type	None			
Med. Width	0			
Pavement	48			
Shoulder	2	10	12	2
Traffic Volume	13,151 (2017)			
Traffic Sta. ID	dd1Q702			
Structure No.	0401154	0401153	0401152	
Enlarged Views				

SRI = 0000030\_

Date last inventoried: March 2018



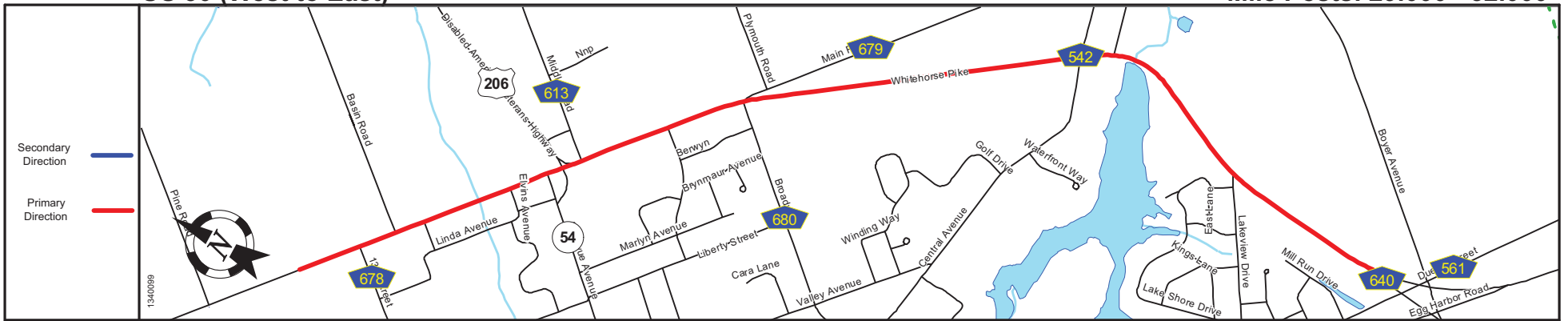
Pavement	
Shoulder	
Number of Lanes	
Speed Limit	
Street Name	



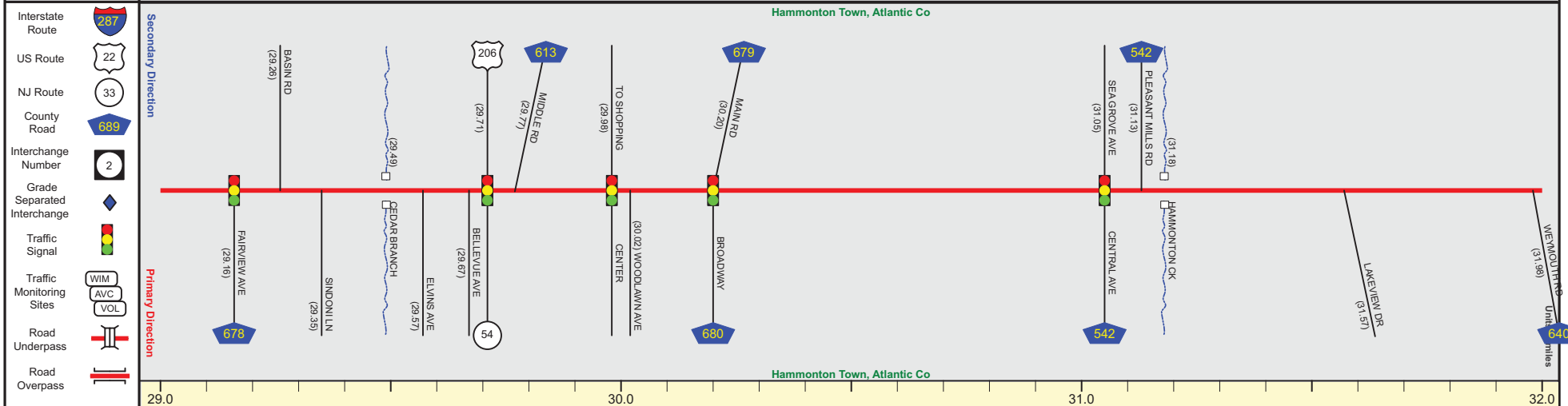
Street Name	Whitehorse Pike			
Jurisdiction	N.J.D.O.T.			
Functional Class	Urban Principal Arterial		Rural Principal Arterial	Urban Principal Arterial
Federal Aid - NHS Sy			NHS	
Control Section	0401			0105
Speed Limit	50			
Number of Lanes	4			
Med. Type	None			
Med. Width	0			
Pavement	48			
Shoulder	2	0		2
Traffic Volume	12,699 (2016)	12,236 (2018)	11,706 (2017)	13,585 (2017)
Traffic Sta. ID	7-4-230	120456	7-4-231	8-7-550
Structure No.	0401150			
Enlarged Views				

# US 30 (West to East)

Mile Posts: 29.000 - 32.000



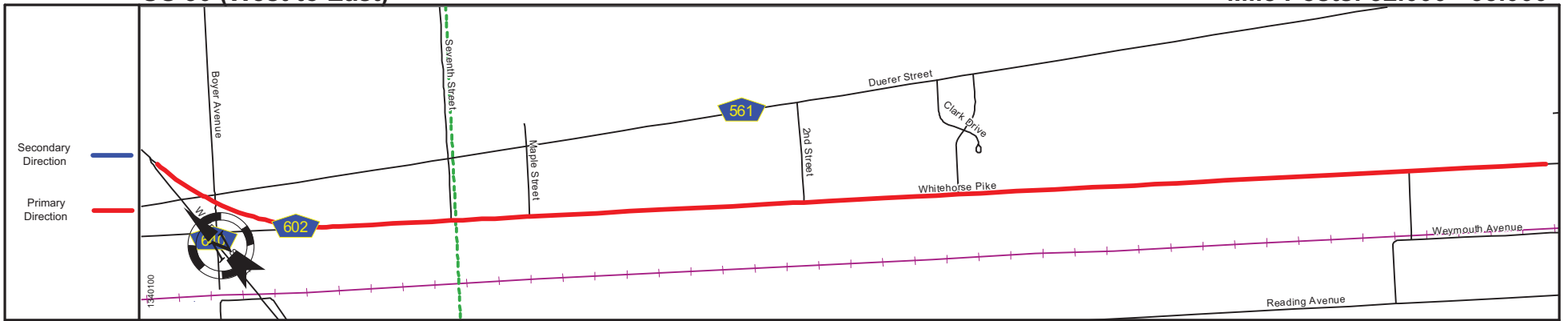
Pavement	
Shoulder	
Number of Lanes	
Speed Limit	
Street Name	



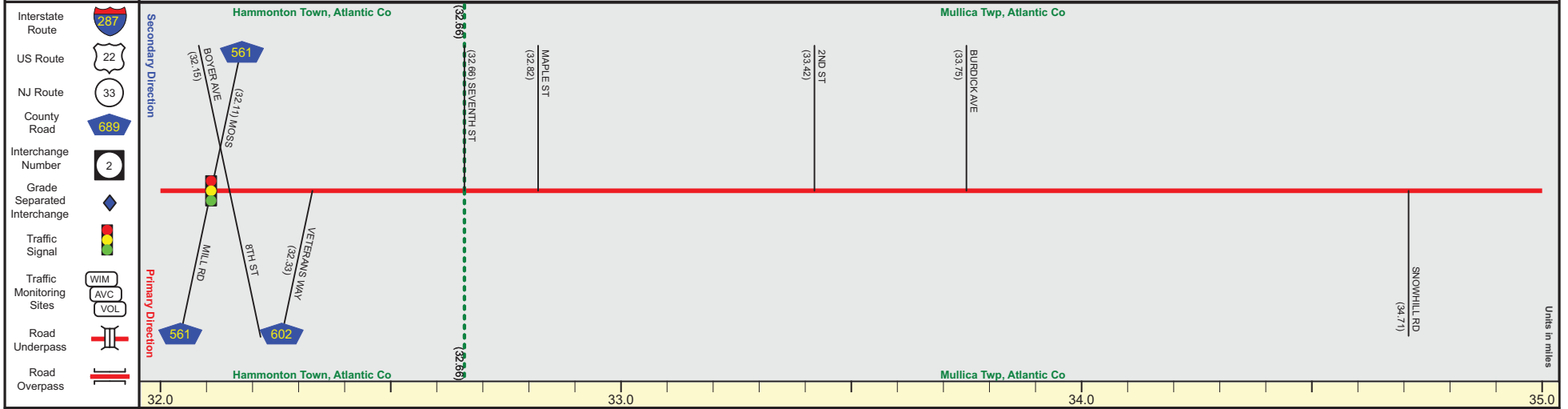
Street Name	Whitehorse Pike	
Jurisdiction	N.J.D.O.T.	
Functional Class	Urban Principal Arterial	
Federal Aid - NHS Sy	NHS	
Control Section	0105	
Speed Limit	50	40
Number of Lanes	4	
Med. Type	None	
Med. Width	0	
Pavement	48	
Shoulder	2	3
Traffic Volume	20,148 (2017)	15,468 (2018)
Traffic Sta. ID	8-6-059	8-4-201
Structure No.	0105152	0105150
Enlarged Views		

SRI = 0000030\_\_

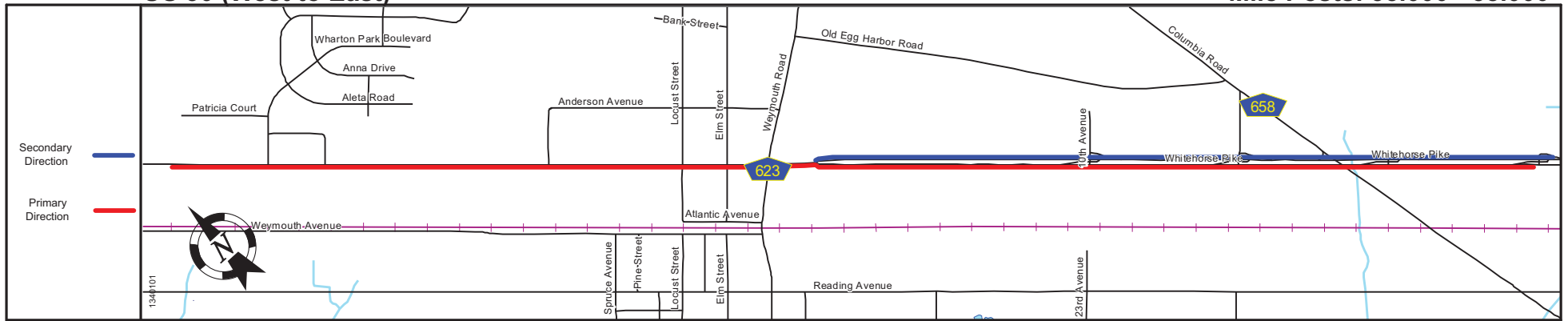
Date last inventoried: March 2018



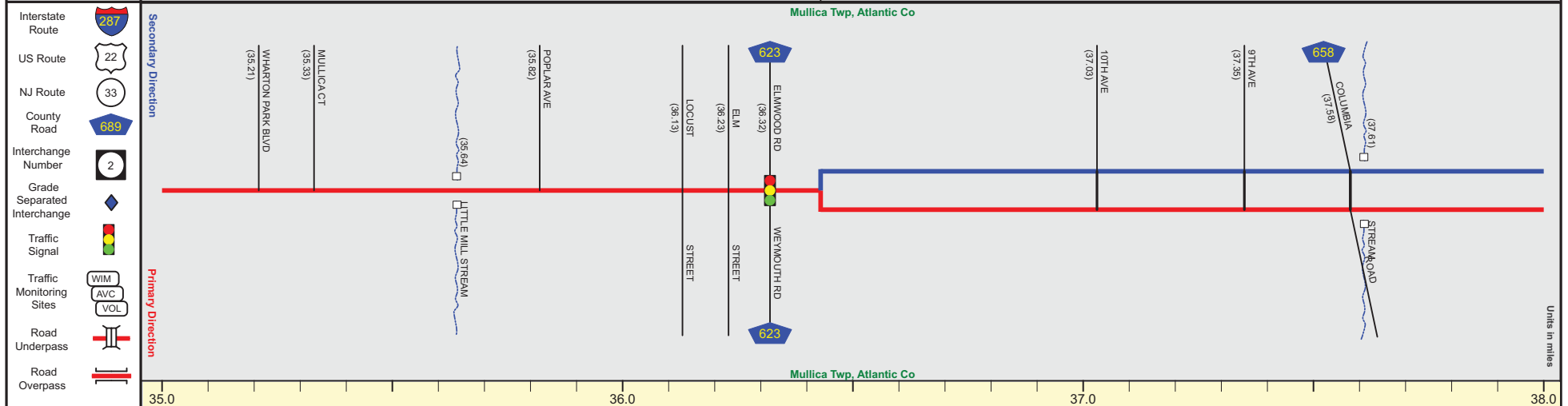
Pavement	
Shoulder	
Number of Lanes	
Speed Limit	
Street Name	



Street Name	Whitehorse Pike		
Jurisdiction	N.J.D.O.T.		
Functional Class	Urban Principal Arterial		
Federal Aid - NHS Sy	NHS		
Control Section	0105		
Speed Limit	50		
Number of Lanes	4		
Med. Type	None		
Med. Width	0		
Pavement	44		48
Shoulder	12	5	3
Traffic Volume	13,197 (2016)		11,953 (2016)
Traffic Sta. ID	8-5058	00020M	8-6-057
Structure No.			
Enlarged Views			



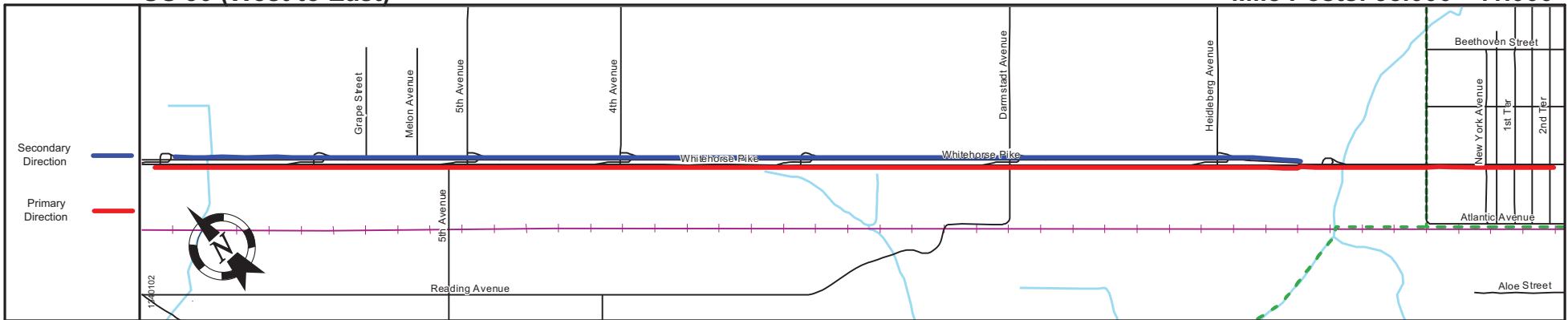
Pavement	24
Shoulder	12
Number of Lanes	2
Speed Limit	55
Street Name	Whitehorse Pike



Street Name	Whitehorse Pike	
Jurisdiction	N.J.D.O.T.	
Functional Class	Urban Principal Arterial	Urban Principal Arterial
Federal Aid - NHS Sy	NHS	
Control Section	0105	
Speed Limit	50	55
Number of Lanes	4	2
Med. Type	None	Unprotected
Med. Width	0	30
Pavement	48	24
Shoulder	3	12
Traffic Volume	11,953 (2016)	13,162 (2016) 11,808 (2018)
Traffic Sta. ID	8-6-057	130125 90104
Structure No.		
Enlarged Views		

# US 30 (West to East)

Mile Posts: 38.000 - 41.000



Pavement	24
Shoulder	12
Number of Lanes	2
Speed Limit	55 + 45
Street Name	Whitehorse Pike

Interstate Route

US Route

NJ Route

County Road

Interchange Number

Grade Separated Interchange

Traffic Signal

Traffic Monitoring Sites

Road Underpass

Road Overpass

Mullica Twp, Atlantic Co

Egg Har C, Atl. Co

Units in miles

Mullica Twp, Atlantic Co

Egg Har C, Atl. Co

**Secondary Direction** (Blue line)

**Primary Direction** (Red line)

Streets from left to right: Grape St (38.46), Melon Ave (38.57), 5th Ave (38.67), 4th Ave (39.00), Darmstadt Ave (39.84), Heidelberg Ave (40.29), Landing Ck (40.58), Garden Alley (40.52), New York Ave (40.80), First St (40.93), Second Ave (40.99).

Streams: Garden Alley Stream (39.92), Landing Ck Stream (40.52).

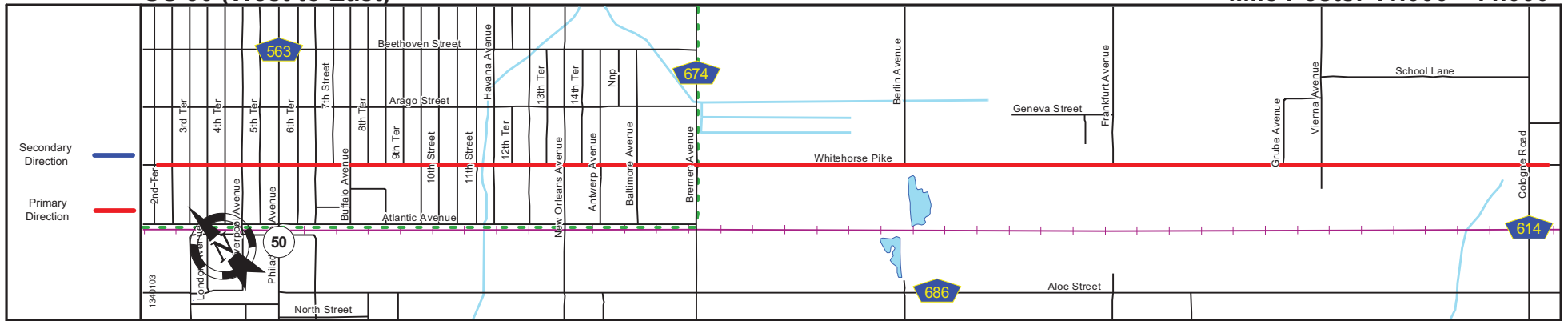
Mileposts: 38.0, 39.0, 40.0, 41.0

Street Name	Whitehorse Pike		
Jurisdiction	N.J.D.O.T.		
Functional Class	Urban Principal Arterial		
Federal Aid - NHS Sy	NHS		
Control Section	0105		
Speed Limit	55	45	35
Number of Lanes	2	4	
Med. Type	Unprotected		None
Med. Width	30		0
Pavement	24	44	40
Shoulder	12	3	0
Traffic Volume			
Traffic Sta. ID			
Structure No.			0105151
Enlarged Views			

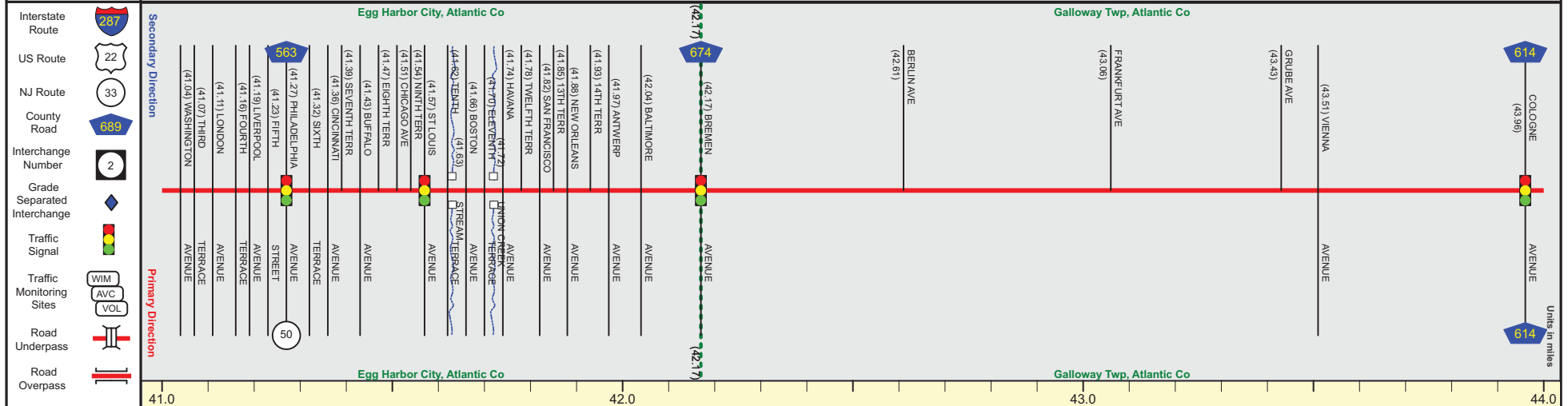
SRI = 0000030\_

Date last inventoried: March 2018





Pavement	
Shoulder	
Number of Lanes	
Speed Limit	
Street Name	



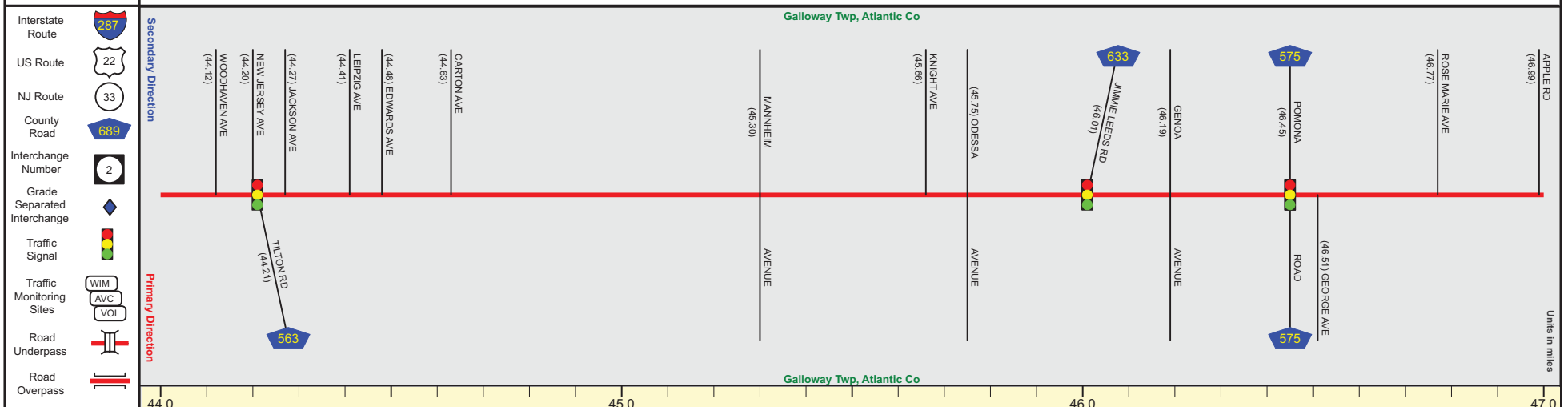
Street Name	Whitehorse Pike	
Jurisdiction	N.J.D.O.T.	
Functional Class	Urban Principal Arterial	
Federal Aid - NHS Sy	NHS	
Control Section	0105	0104
Speed Limit	35	50
Number of Lanes	4	
Med. Type	None	
Med. Width	0	
Pavement	40	48
Shoulder	0	6
Traffic Volume	20,706 (2017)	
Traffic Sta. ID	8-6-056	
Structure No.		
Enlarged Views		

# US 30 (West to East)

Mile Posts: 44.000 - 47.000



Pavement	
Shoulder	
Number of Lanes	
Speed Limit	
Street Name	



Street Name	Whitehorse Pike		
Jurisdiction	N.J.D.O.T.		
Functional Class	Urban Principal Arterial		
Federal Aid - NHS Sy	NHS		
Control Section	0104		
Speed Limit	50		
Number of Lanes	4		
Med. Type	None		
Med. Width	0		
Pavement	48		
Shoulder	6	8	8
Traffic Volume	17,451 (2016)	12,204 (2018)	17,497 (2018)
Traffic Sta. ID	00030G	p18803	8-5201
Structure No.			
Enlarged Views			

SRI = 0000030\_\_

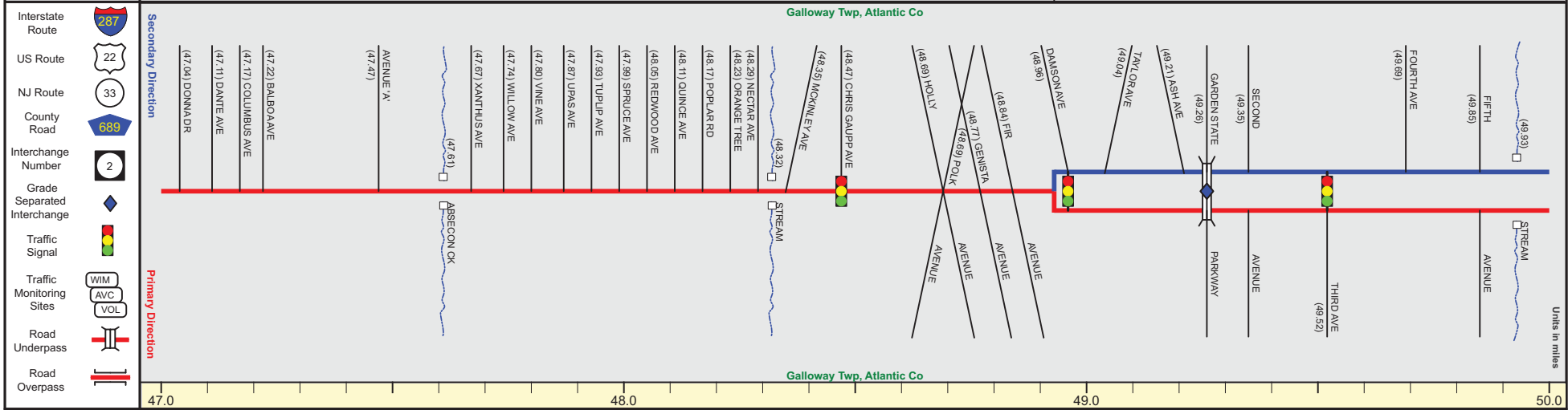
Date last inventoried: March 2018

# US 30 (West to East)

# Mile Posts: 47.000 - 50.000



Pavement	24
Shoulder	12
Number of Lanes	2
Speed Limit	45
Street Name	Whitehorse Pike



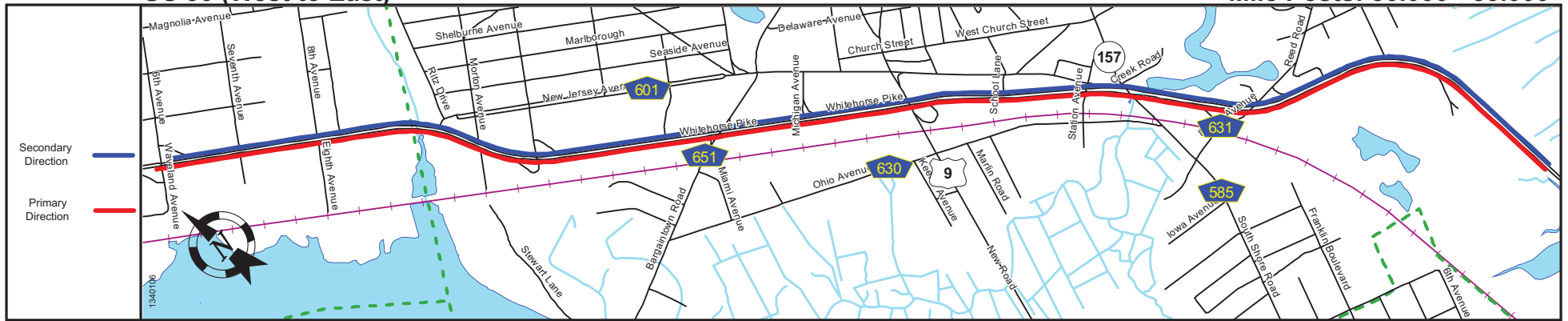
Street Name	Whitehorse Pike	
Jurisdiction	N.J.D.O.T.	
Functional Class	Urban Principal Arterial	
Federal Aid - NHS Sy	NHS	
Control Section	0104	
Speed Limit	50	45
Number of Lanes	4	2 + 3 + 2
Med. Type	None	Positive
Med. Width	0	8
Pavement	48	24
Shoulder	8	12
Traffic Volume	18,417 (2017)	30,741 (2018)
Traffic Sta. ID	8-6-055	120107
Structure No.	0104151	360400T
Enlarged Views		

SRI = 0000030\_\_

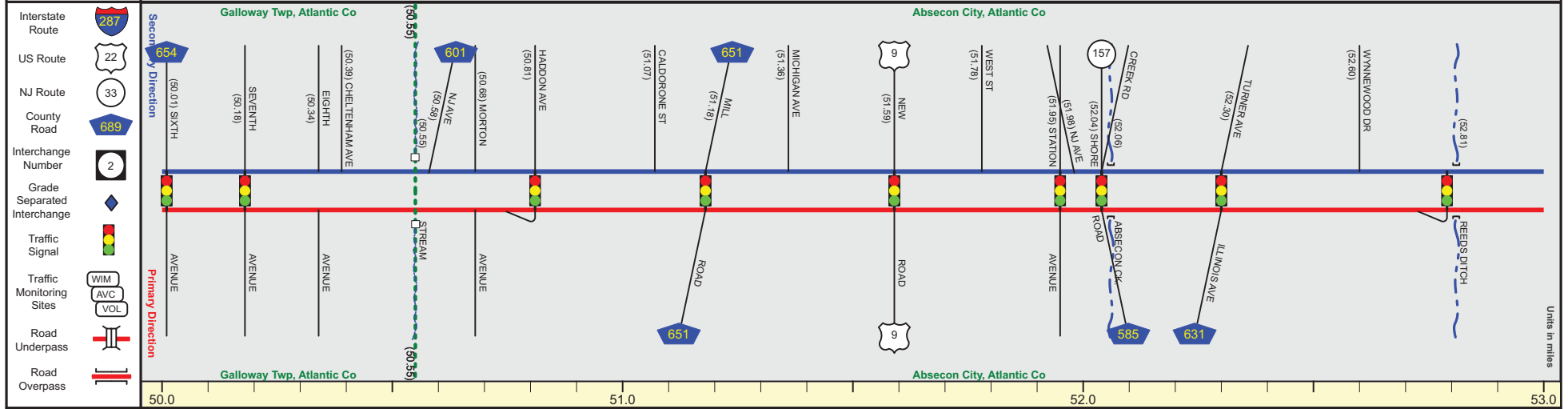
Date last inventoried: March 2018

# US 30 (West to East)

Mile Posts: 50.000 - 53.000



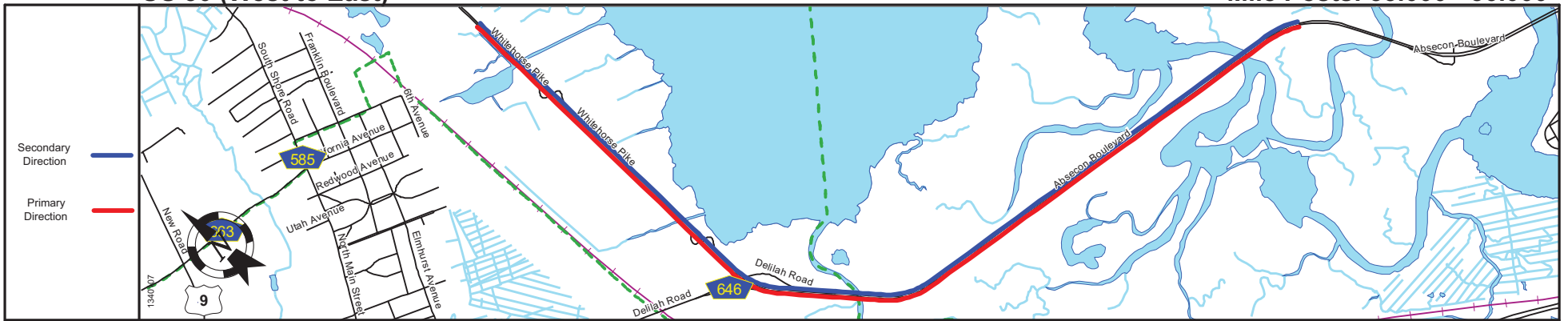
Pavement	24		36		24
Shoulder	12		0		10
Number of Lanes	2		3		2
Speed Limit	45		40		50
Street Name	Whitehorse Pike				



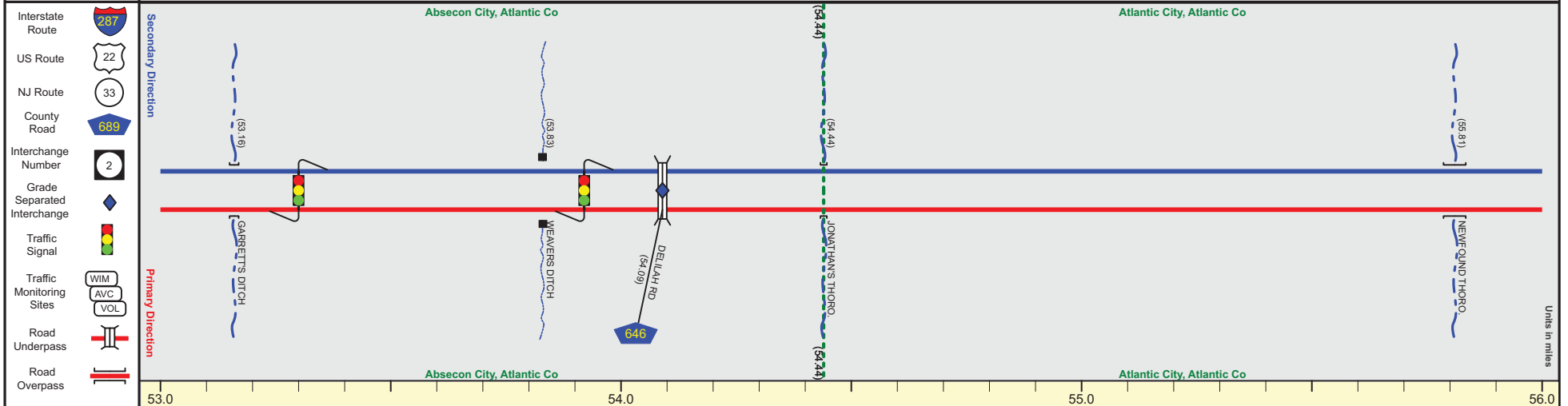
Street Name	Whitehorse Pike				
Jurisdiction	N.J.D.O.T.				
Functional Class	Urban Principal Arterial				
Federal Aid - NHS Sy	NHS				
Control Section	0104			0103	
Speed Limit	45		40		50
Number of Lanes	2		3		2
Med. Type	Positive				
Med. Width	8				
Pavement	24		36		24
Shoulder	12		0		10
Traffic Volume	33,481,(2017)		29,502,(2018)		20,113,(2017)
Traffic Sta. ID	8-5_054		90111		p18804
Structure No.	0104152			0103160	
Enlarged Views				0103159	

SRI = 0000030\_

Date last inventoried: March 2018



Pavement	24
Shoulder	10
Number of Lanes	2
Speed Limit	50
Street Name	Whitehorse Pike



Street Name	Whitehorse Pike	Absecon Boulevard			
Jurisdiction		N.J.D.O.T.			
Functional Class	Urban Principal Arterial	Rural Principal Arterial			
Federal Aid - NHS Sy		NHS			
Control Section		0103			
Speed Limit		50			
Number of Lanes		2			
Med. Type		Positive			
Med. Width		8			
Pavement		24			
Shoulder		12			
Traffic Volume		49,151 (2016)	43,517 (2017)		
Traffic Sta. ID		8-1-p10	c17801		
Structure No.	0103158	0103157	01A0007	0103155	0103154
Enlarged Views					

