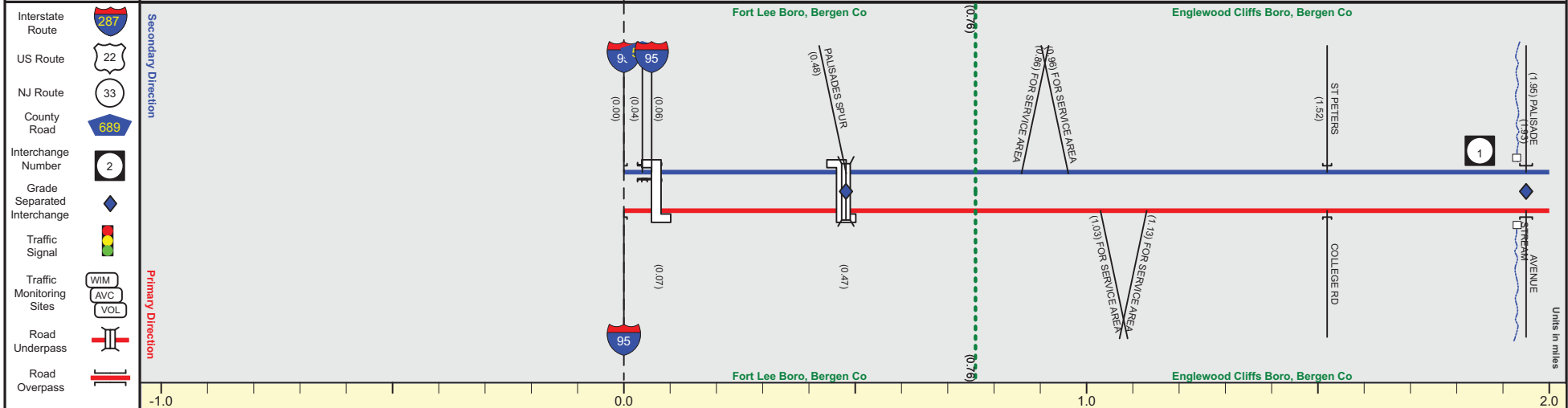


PALISADES INTERSTATE PARKWAY (South to North)

Mile Posts: 0.000 - 2.000



Pavement	24	36	24
Shoulder	0	2	
Number of Lanes	2	3	2
Speed Limit	50		
Street Name	Palisades Interstate Parkway		



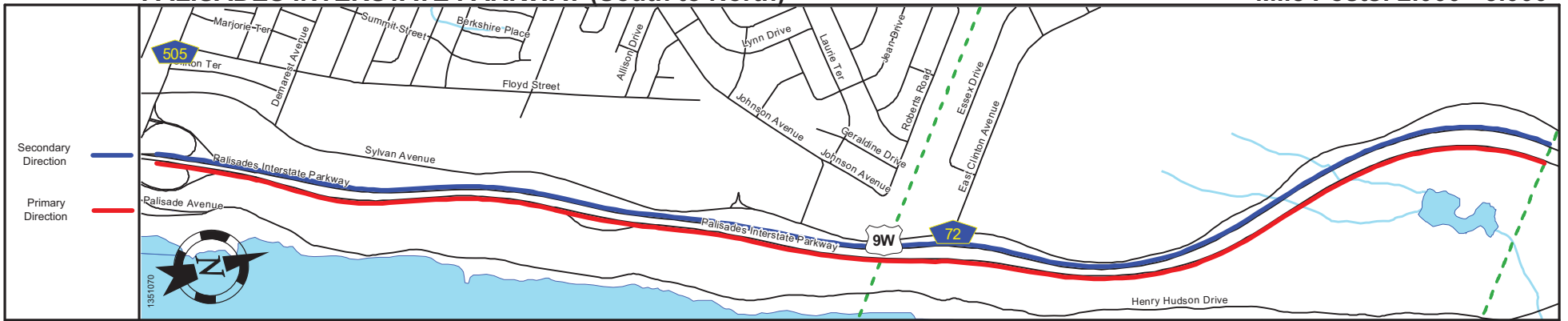
Street Name	Palisades Interstate Parkway		
Jurisdiction	Palisades Interstate Parkway Commission		
Functional Class	Urban Principal Arterial Freeway/Expressway		
Federal Aid - NHS Sy	NHS		
Control Section	0200		
Speed Limit	50		
Number of Lanes	2		
Med. Type	Positive	Unprotected	Positive
Med. Width	VAR		
Pavement	24		
Shoulder	2		
Traffic Volume	38,034 (2016)		
Traffic Sta. ID	2-4-336		
Structure No.	3800078 3800079 3800077	4000003 4000004	4000005 4000006
Enlarged Views	See Enlarged View #2		

SRI = 0000445_

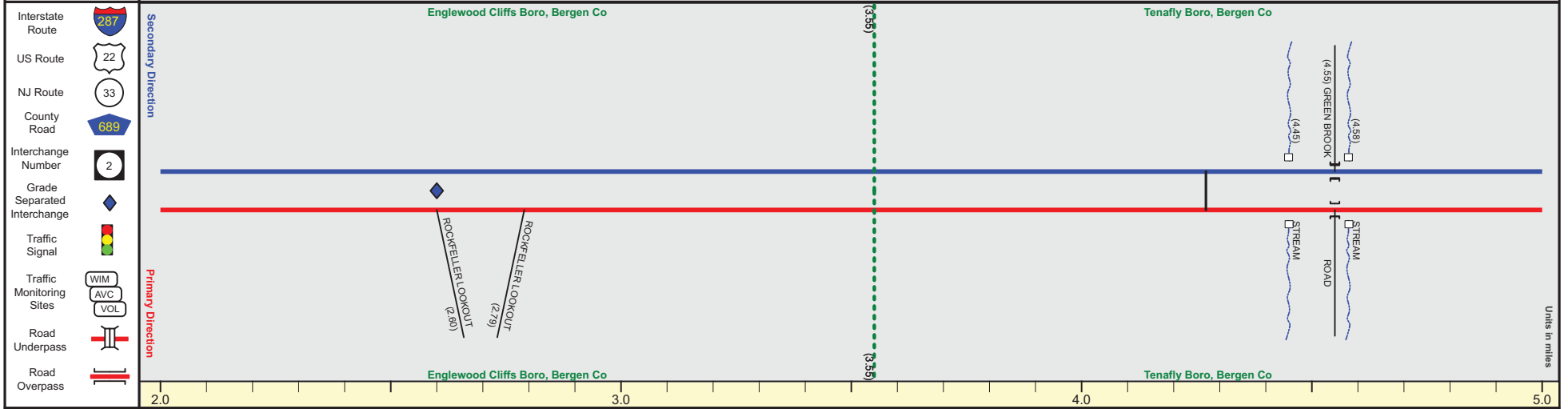
Date last inventoried: August 2014

PALISADES INTERSTATE PARKWAY (South to North)

Mile Posts: 2.000 - 5.000



Pavement	24
Shoulder	2
Number of Lanes	2
Speed Limit	50
Street Name	Palisades Interstate Parkway



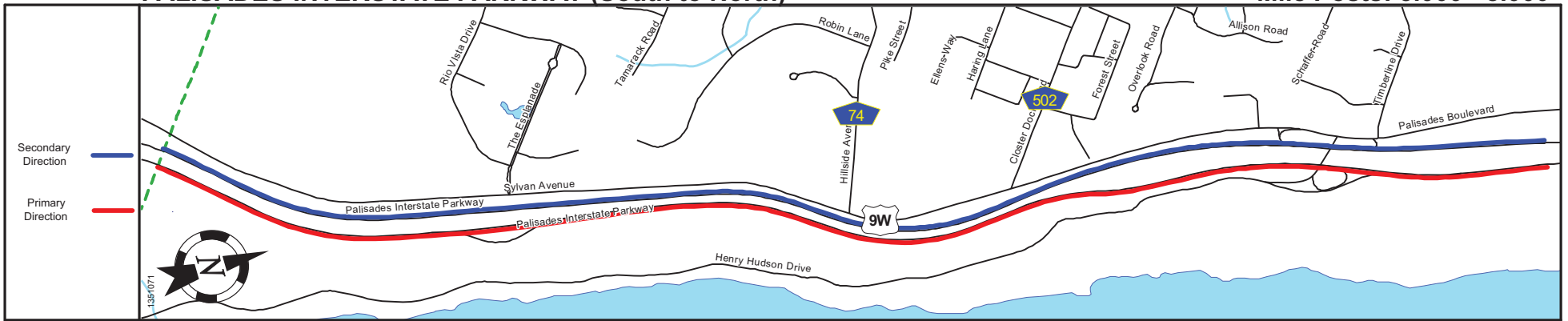
Street Name	Palisades Interstate Parkway	
Jurisdiction	Palisades Interstate Parkway Commission	
Functional Class	Urban Principal Arterial Freeway/Expressway	
Federal Aid - NHS Sy	NHS	
Control Section	0200	
Speed Limit	50	
Number of Lanes	2	
Med. Type	Positive	
Med. Width	VAR	
Pavement	24	
Shoulder	2	
Traffic Volume	56,486 (2017)	
Traffic Sta. ID	2-4-337	
Structure No.		4000007 4000008
Enlarged Views		

SRI = 0000445__

Date last inventoried: August 2014

PALISADES INTERSTATE PARKWAY (South to North)

Mile Posts: 5.000 - 8.000



Pavement	24
Shoulder	2
Number of Lanes	2
Speed Limit	50
Street Name	Palisades Interstate Parkway



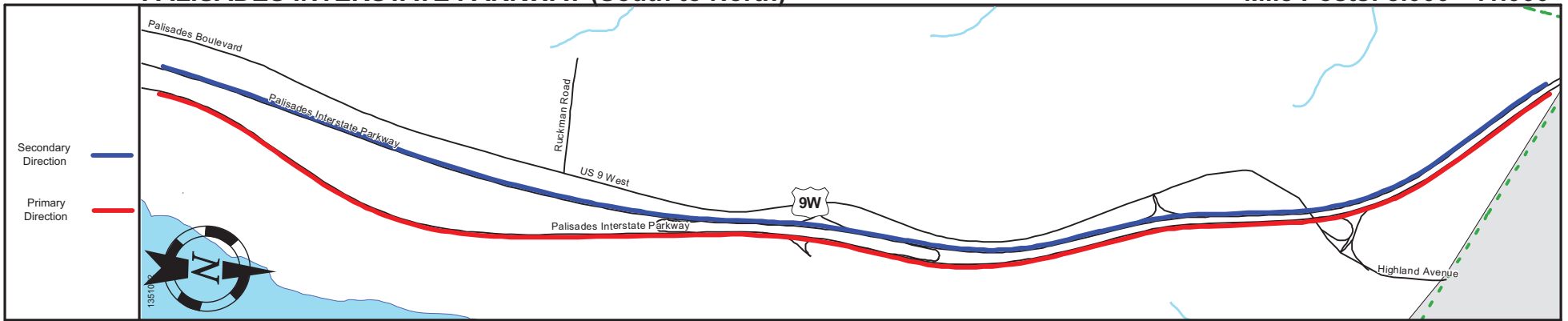
Street Name	Palisades Interstate Parkway	
Jurisdiction	Palisades Interstate Parkway Commission	
Functional Class	Urban Principal Arterial Freeway/Expressway	
Federal Aid - NHS Sy	NHS	
Control Section	0200	
Speed Limit	50	
Number of Lanes	2	
Med. Type	Positive	Unprotected
Med. Width	VAR	
Pavement	24	
Shoulder	2	
Traffic Volume		
Traffic Sta. ID		
Structure No.	4000009 4000010	4000012 4000011
Enlarged Views		

SRI = 0000445__

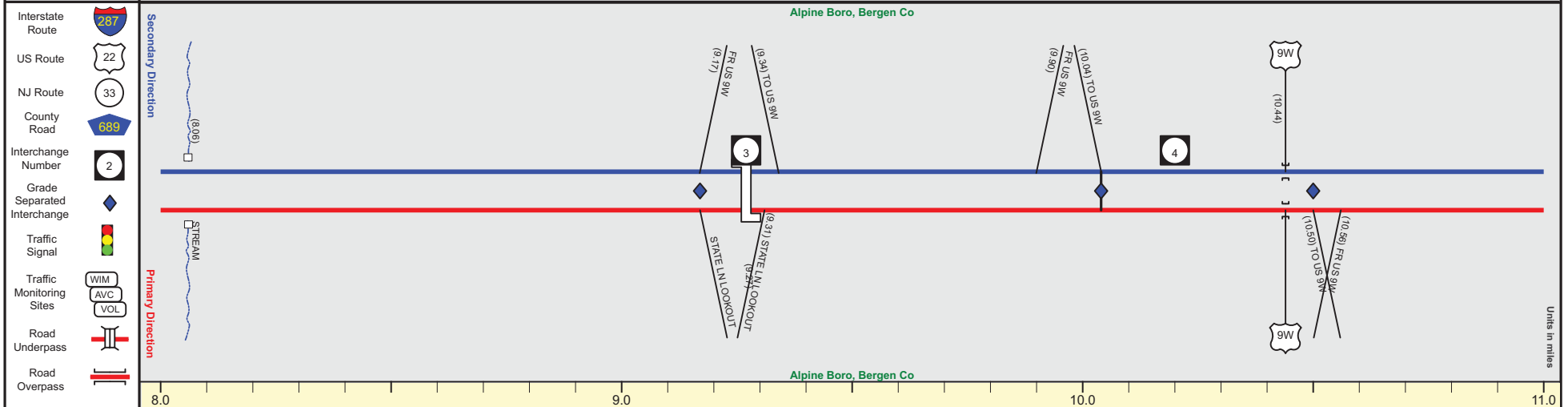
Date last inventoried: August 2014

PALISADES INTERSTATE PARKWAY (South to North)

Mile Posts: 8.000 - 11.000




Pavement	24
Shoulder	2
Number of Lanes	2
Speed Limit	50
Street Name	Palisades Interstate Parkway



Street Name	Palisades Interstate Parkway	
Jurisdiction	Palisades Interstate Parkway Commission	
Functional Class	Urban Principal Arterial Freeway/Expressway	
Federal Aid - NHS Sy	NHS	
Control Section	0200	
Speed Limit	50	
Number of Lanes	2	
Med. Type	Positive	Unprotected
Med. Width	VAR	
Pavement	24	
Shoulder	2	
Traffic Volume	40,888 (2015)	
Traffic Sta. ID	2-4-338	
Structure No.	400Q013	4000014 400Q015
Enlarged Views		

SRI = 0000445__

Date last inventoried: August 2014



Pavement	24
Shoulder	2
Number of Lanes	2
Speed Limit	50
Street Name	Palisades Interstate Parkway

Interstate Route		Alpine, Ber. Co.
US Route		Secondary Direction
NJ Route		
County Road		
Interchange Number		End at NY State Line
Grade Separated Interchange		Primary Direction
Traffic Signal		
Traffic Monitoring Sites		
Road Underpass		
Road Overpass		

Street Name	Palisades Interstate Parkway
Jurisdiction	Palisades Interstate Parkway Commission
Functional Class	Arterial Expressway
Federal Aid - NHS Sys	0200
Control Section	0200
Speed Limit	50
Number of Lanes	2
Med. Type	Unprotected
Med. Width	VAR
Pavement	24
Shoulder	2
Traffic Volume	
Traffic Sta. ID	
Structure No.	
Enlarged Views	