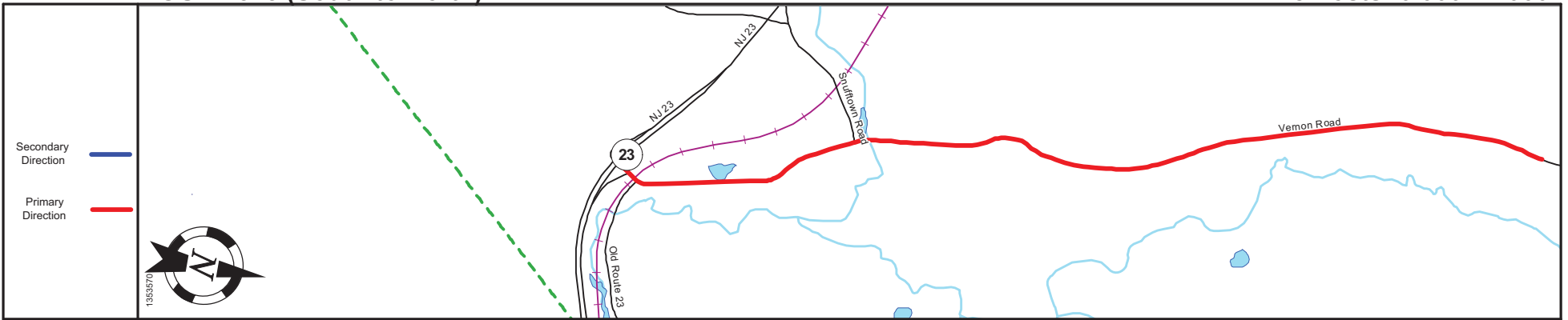
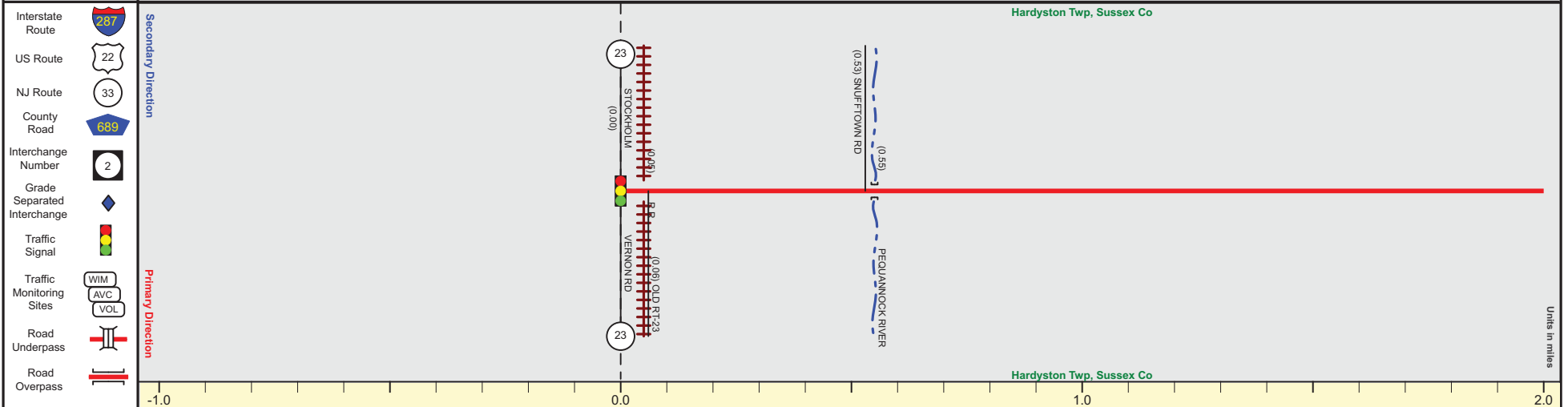


# ROUTE 515 (South to North)

Mile Posts: 0.000 - 2.000



Pavement	
Shoulder	
Number of Lanes	
Speed Limit	
Street Name	



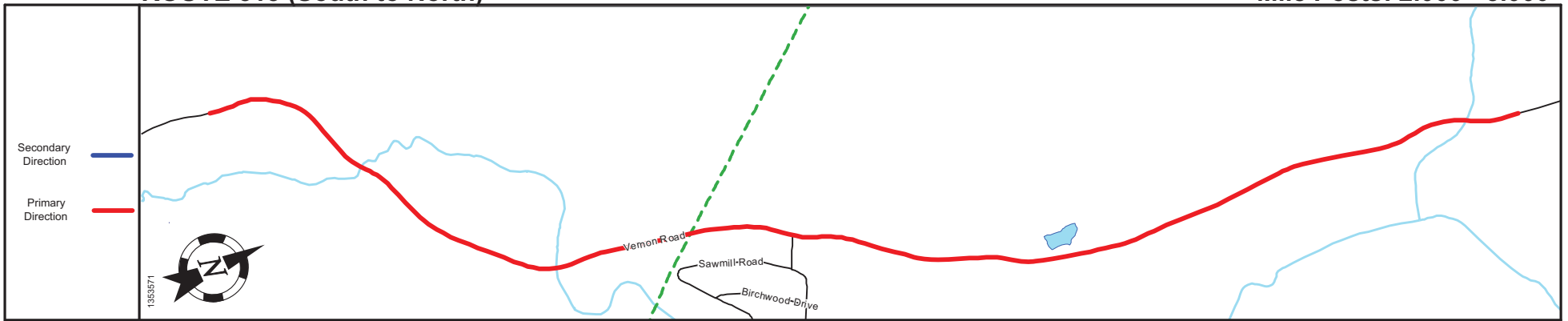
Street Name	Vernon Road
Jurisdiction	County
Functional Class	Rural Minor Arterial
Federal Aid - NHS Sy	STP
Control Section	
Speed Limit	45
Number of Lanes	2
Med. Type	None
Med. Width	0
Pavement	22
Shoulder	2
Traffic Volume	
Traffic Sta. ID	
Structure No.	
Enlarged Views	

SRI = 0000515\_

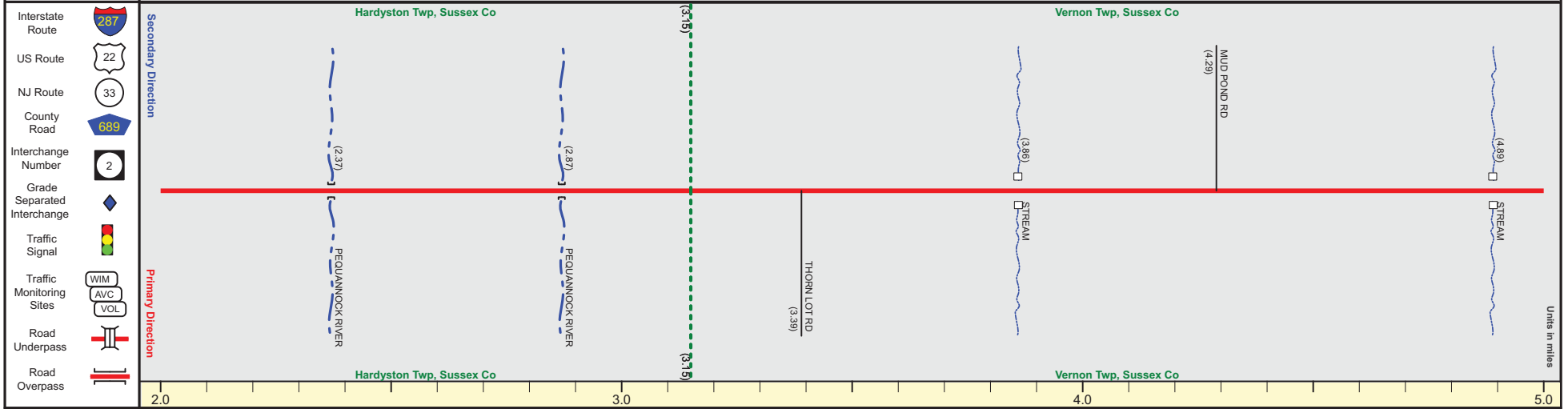
Date last inventoried: June 2012

# ROUTE 515 (South to North)

Mile Posts: 2.000 - 5.000



Pavement	
Shoulder	
Number of Lanes	
Speed Limit	
Street Name	



Street Name	Vernon Road	
Jurisdiction	County	
Functional Class	Rural Minor Arterial	
Federal Aid - NHS Sy	STP	
Control Section		
Speed Limit	45	50
Number of Lanes	2	
Med. Type	None	
Med. Width	0	
Pavement	22	
Shoulder	2	
Traffic Volume	8,629 (2017)	
Traffic Sta. ID	1-4-406	
Structure No.	1900J06	
Enlarged Views		

SRI = 0000515\_

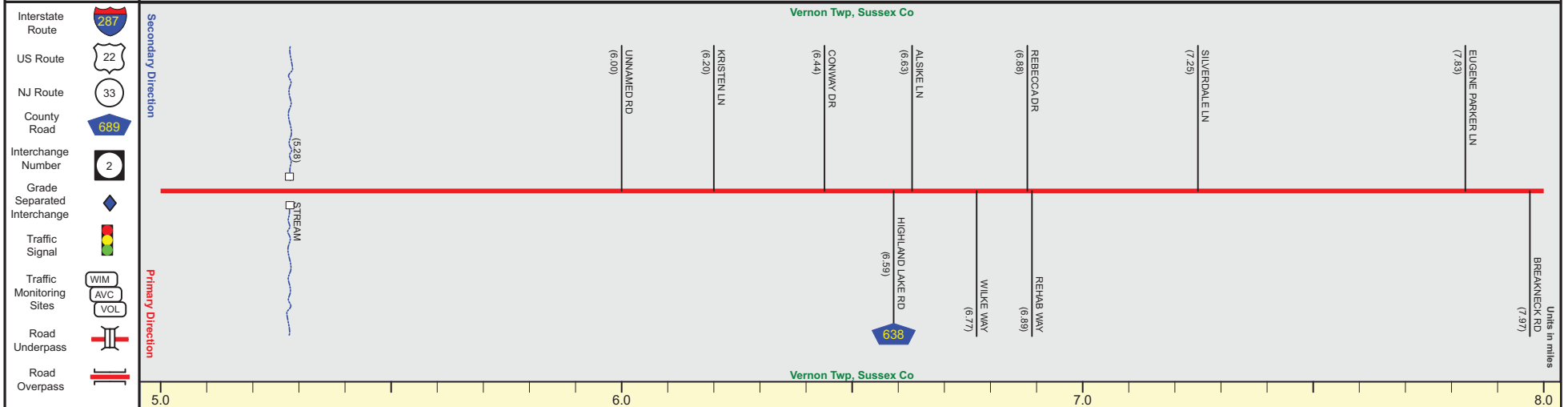
Date last inventoried: June 2012

# ROUTE 515 (South to North)

Mile Posts: 5.000 - 8.000



Pavement	
Shoulder	
Number of Lanes	
Speed Limit	
Street Name	



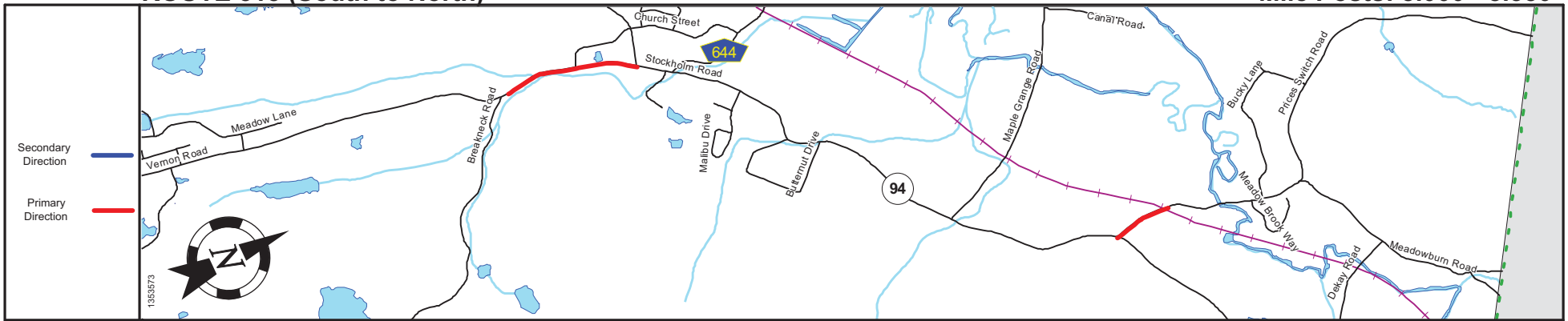
Street Name	Vernon Road	
Jurisdiction	County	
Functional Class	Rural Minor Arterial	Urban Minor Arterial
Federal Aid - NHS Sy	STP	
Control Section		
Speed Limit	50	45
Number of Lanes	2	
Med. Type	None	
Med. Width	0	
Pavement	22	
Shoulder	2	
Traffic Volume		
Traffic Sta. ID		
Structure No.		
Enlarged Views		

SRI = 0000515\_\_

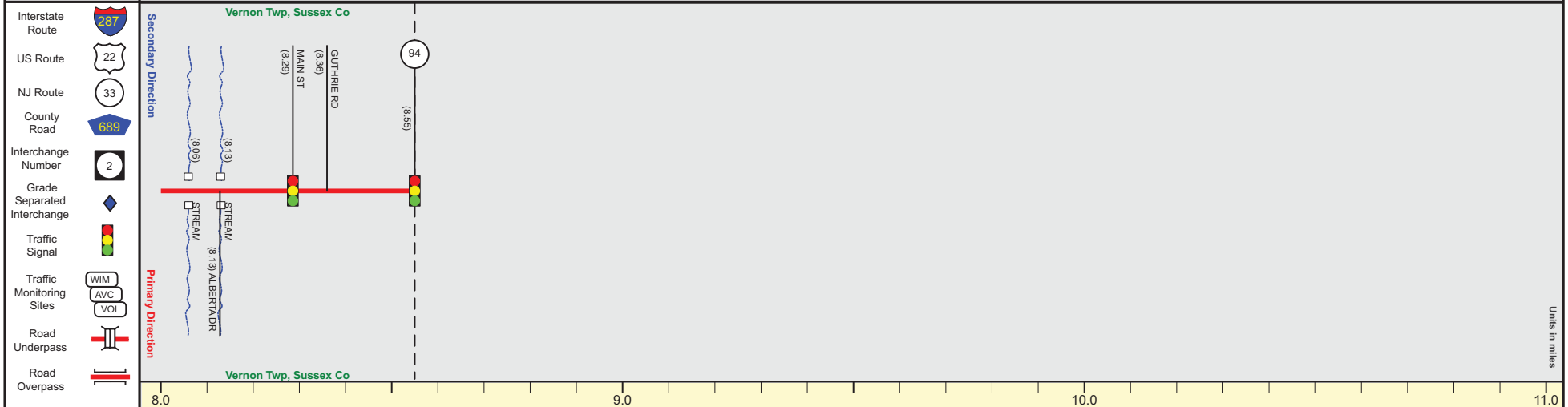
Date last inventoried: June 2012

# ROUTE 515 (South to North)

Mile Posts: 8.000 - 8.550



Pavement	
Shoulder	
Number of Lanes	
Speed Limit	
Street Name	



Street Name	Vernon Road	
Jurisdiction	County	
Functional Class	Urban Minor Arterial	
Federal Aid - NHS Sy	STP	
Control Section		
Speed Limit	45 + 40	
Number of Lanes	2	
Med. Type	None	
Med. Width	0	
Pavement	22	
Shoulder	2	
Traffic Volume	13,173 (2017)	
Traffic Sta. ID	1-8-600	
Structure No.		
Enlarged Views		

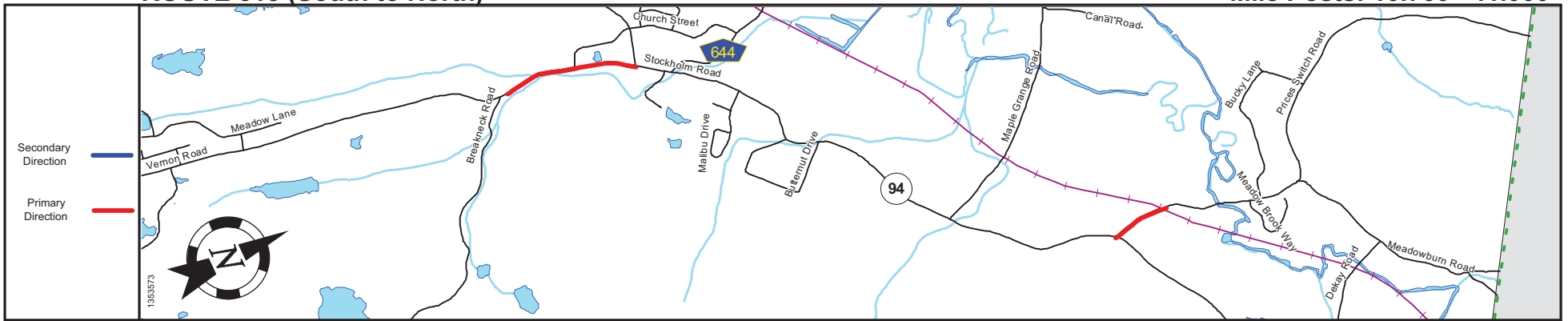
MF 8.55 = Begin Coinc. With NJ 94 MP 41.76  
 MP 8.55-10.78 See NJ 94 MP 41.76-43.97

SRI = 0000515\_

Date last inventoried: June 2012

# ROUTE 515 (South to North)

Mile Posts: 10.760 - 11.000



Pavement	
Shoulder	
Number of Lanes	
Speed Limit	
Street Name	

<ul style="list-style-type: none"> <li>Interstate Route </li> <li>US Route </li> <li>NJ Route </li> <li>County Road </li> <li>Interchange Number </li> <li>Grade Separated Interchange </li> <li>Traffic Signal </li> <li>Traffic Monitoring Sites </li> <li>Road Underpass </li> <li>Road Overpass </li> </ul>	<p>Secondary Direction</p> <p>Primary Direction</p>	
---	---	--

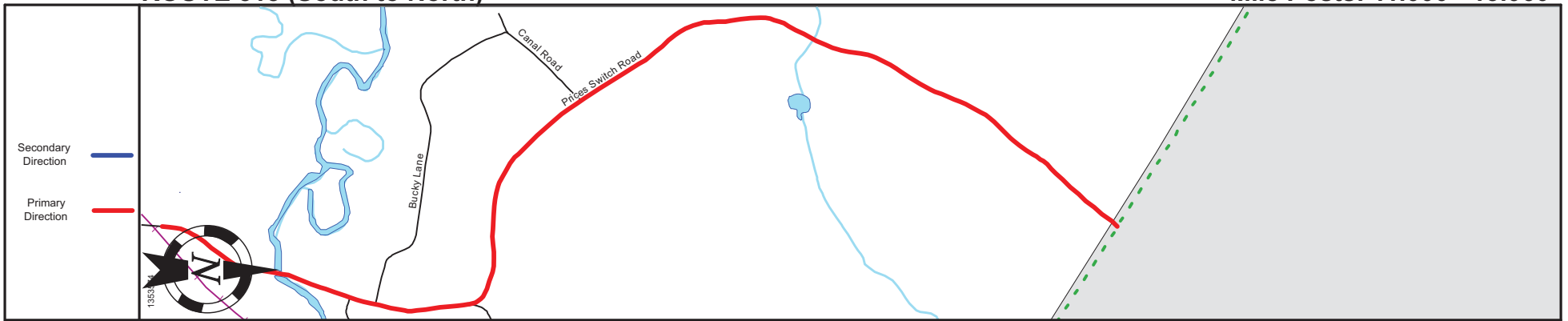
Street Name	Prices Switch Road
Jurisdiction	County
Functional Class	Rural Major Collector
Federal Aid - NHS Sy	STP
Control Section	
Speed Limit	35
Number of Lanes	2
Med. Type	None
Med. Width	0
Pavement	22
Shoulder	1
Traffic Volume	
Traffic Sta. ID	
Structure No.	
Enlarged Views	

SRI = 0000515\_\_

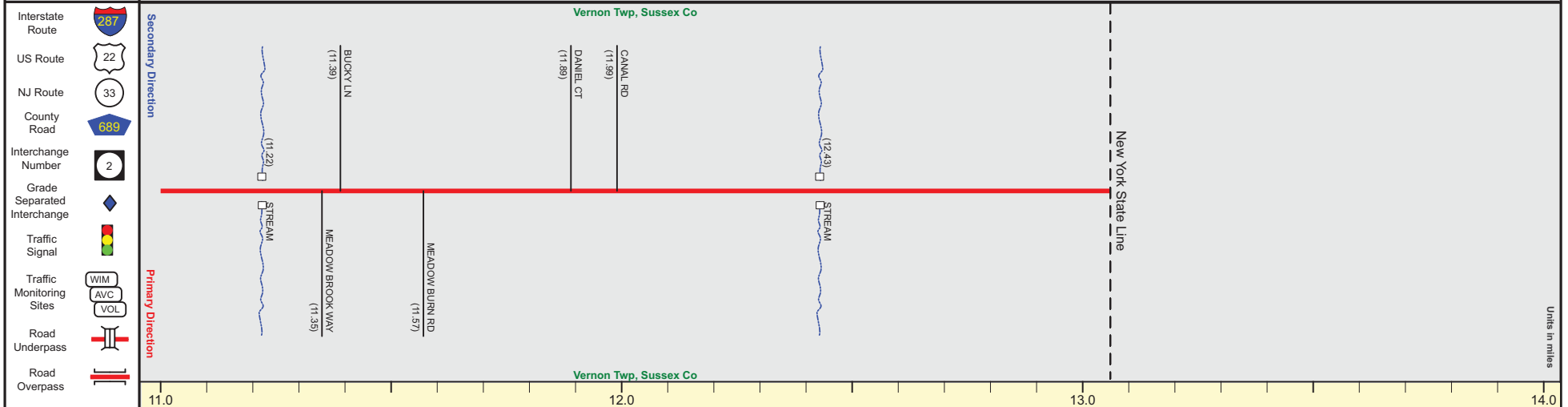
Date last inventoried: June 2012

# ROUTE 515 (South to North)

Mile Posts: 11.000 - 13.060



Pavement	
Shoulder	
Number of Lanes	
Speed Limit	
Street Name	



Street Name	Prices Switch Road	
Jurisdiction	County	
Functional Class	Rural Major Collector	
Federal Aid - NHS Sy	STP	
Control Section		
Speed Limit	35	
Number of Lanes	2	
Med. Type	None	
Med. Width	0	
Pavement	22	
Shoulder	1	
Traffic Volume	259 (2017)	
Traffic Sta. ID	1-8-597	
Structure No.	190QV32	
Enlarged Views		

SRI = 0000515\_\_

Date last inventoried: June 2012

End Rt. 515 MP = 13.06