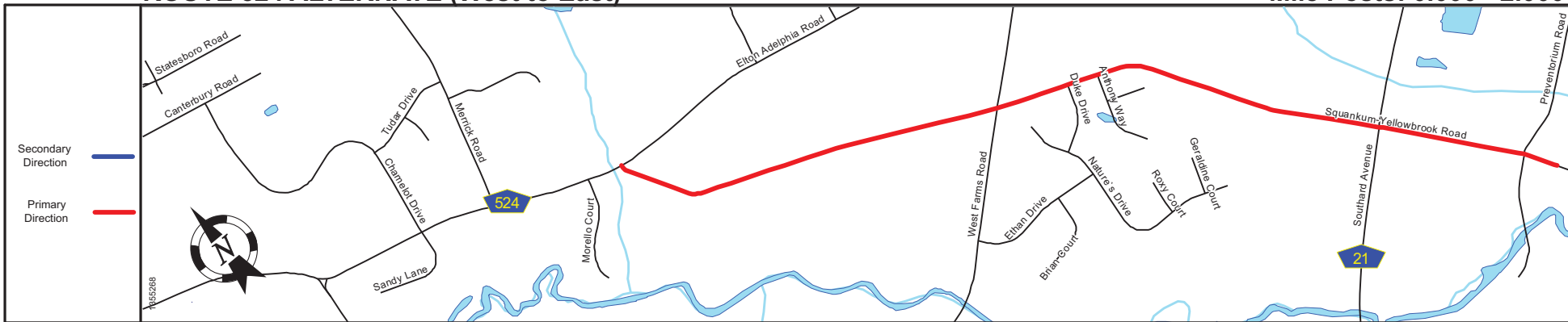
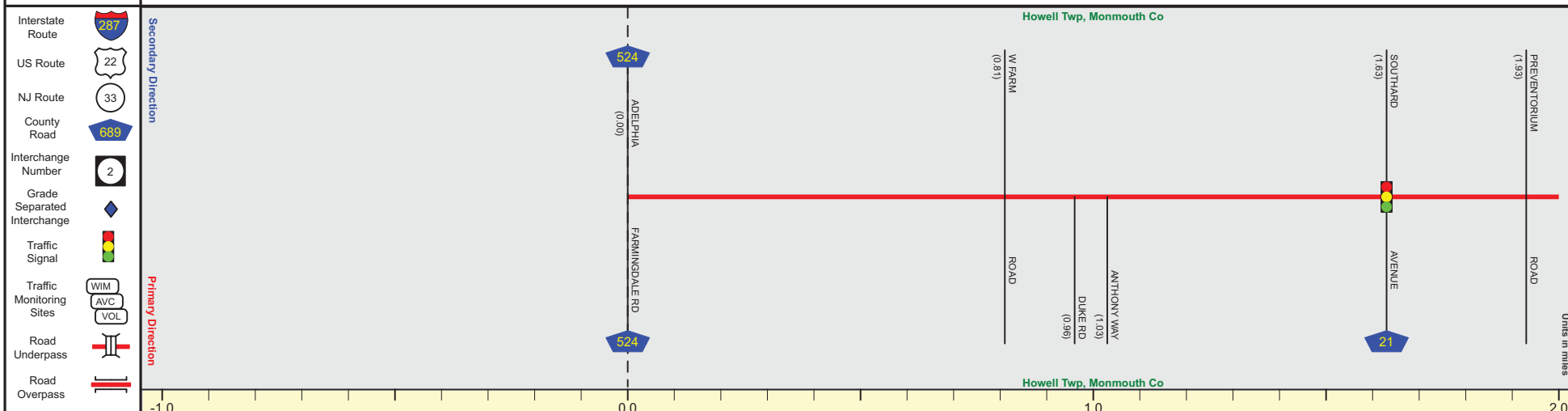


# ROUTE 524 ALTERNATE (West to East)

Mile Posts: 0.000 - 2.000



Pavement	
Shoulder	
Number of Lanes	
Speed Limit	
Street Name	



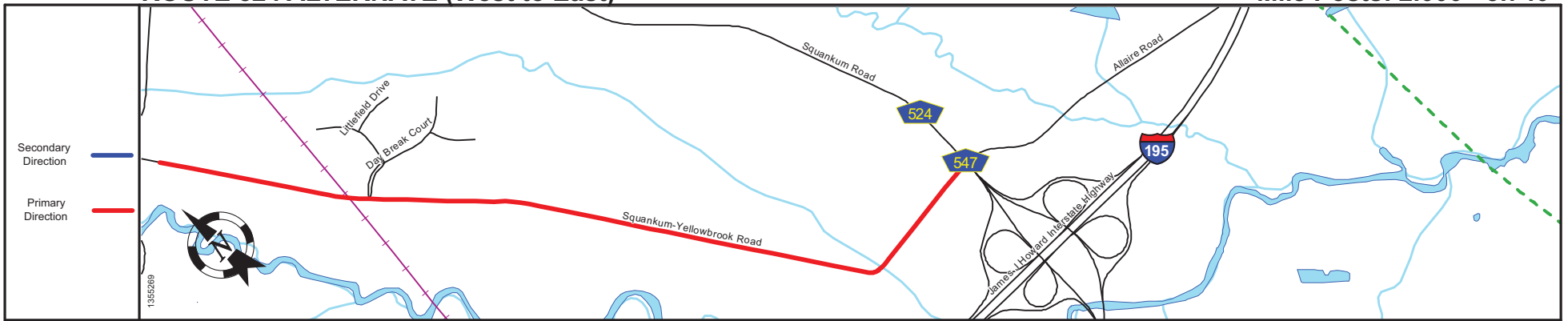
Street Name	Squankum-Yellowbrook Road	
Jurisdiction	County	
Functional Class	Urban Major Collector	
Federal Aid - NHS Sy	STP	
Control Section		
Speed Limit	45	
Number of Lanes	2	
Med. Type	None	
Med. Width	0	
Pavement	26	24
Shoulder	6	6
Traffic Volume	2	2
Traffic Sta. ID		
Structure No.		
Enlarged Views		

SRI = 0000524A\_

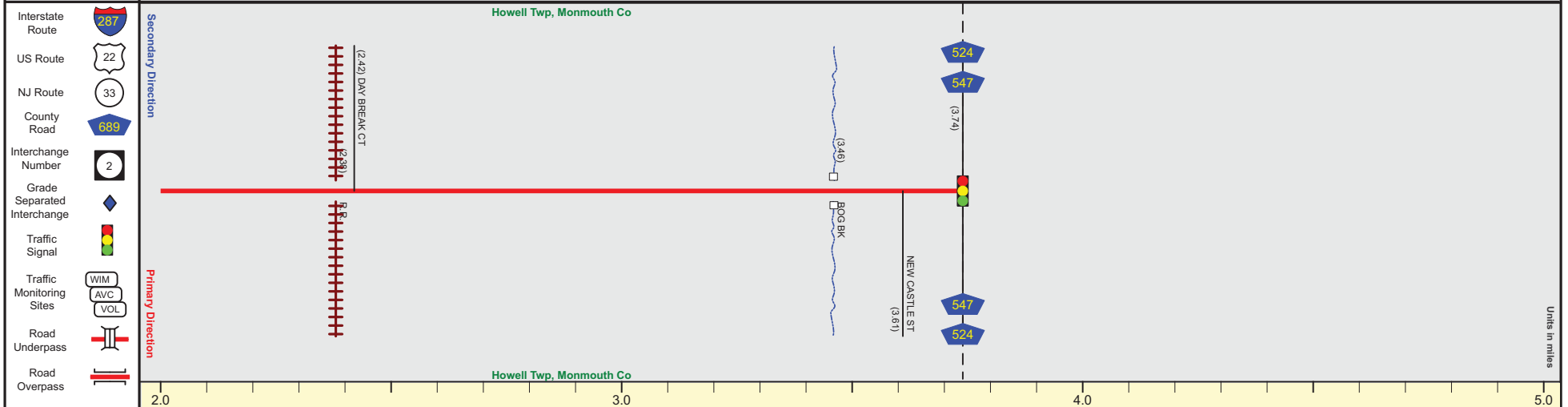
Date last inventoried: November 2012

# ROUTE 524 ALTERNATE (West to East)

Mile Posts: 2.000 - 3.740



Pavement	
Shoulder	
Number of Lanes	
Speed Limit	
Street Name	



Street Name	Squankum-Yellowbrook Road	
Jurisdiction	County	
Functional Class	Urban Major Collector	
Federal Aid - NHS Sy	STP	
Control Section	End Rt. 524 Alternate MP=3.74	
Speed Limit	45	
Number of Lanes	2	
Med. Type	None	
Med. Width	0	
Pavement	24	
Shoulder	2	
Traffic Volume	6,803 (2016)	
Traffic Sta. ID	91332	
Structure No.	130HL47	
Enlarged Views		

SRI = 0000524A\_

Date last inventoried: November 2012