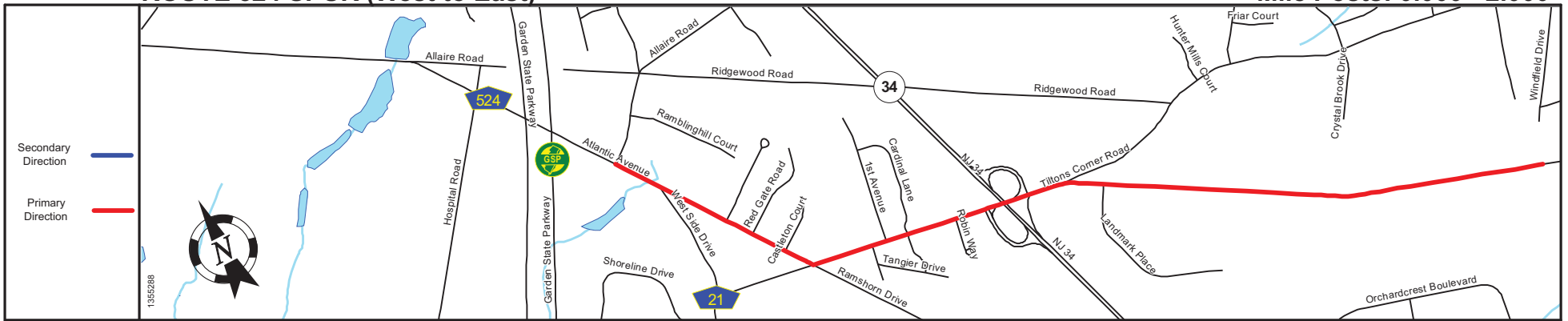
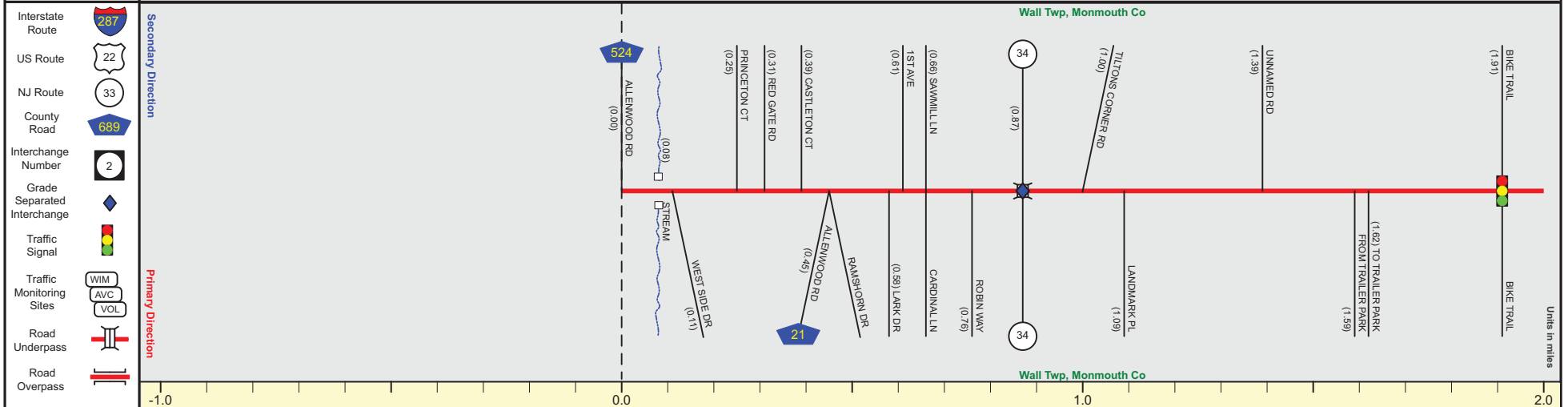


ROUTE 524 SPUR (West to East)

Mile Posts: 0.000 - 2.000



Pavement	
Shoulder	
Number of Lanes	
Speed Limit	
Street Name	



Street Name	Atlantic Avenue	
Jurisdiction	County	
Functional Class	Urban Minor Arterial	
Federal Aid - NHS Sy	STP	
Control Section	Begin Rt. 524 Spur MP=0.00	
Speed Limit	40	45
Number of Lanes	2	
Med. Type	None	
Med. Width	0	
Pavement	24	
Shoulder	2	8
Traffic Volume	9,746 (2016)	
Traffic Sta. ID	91348	
Structure No.	1307151	
Enlarged Views		

SRI = 0000524S_

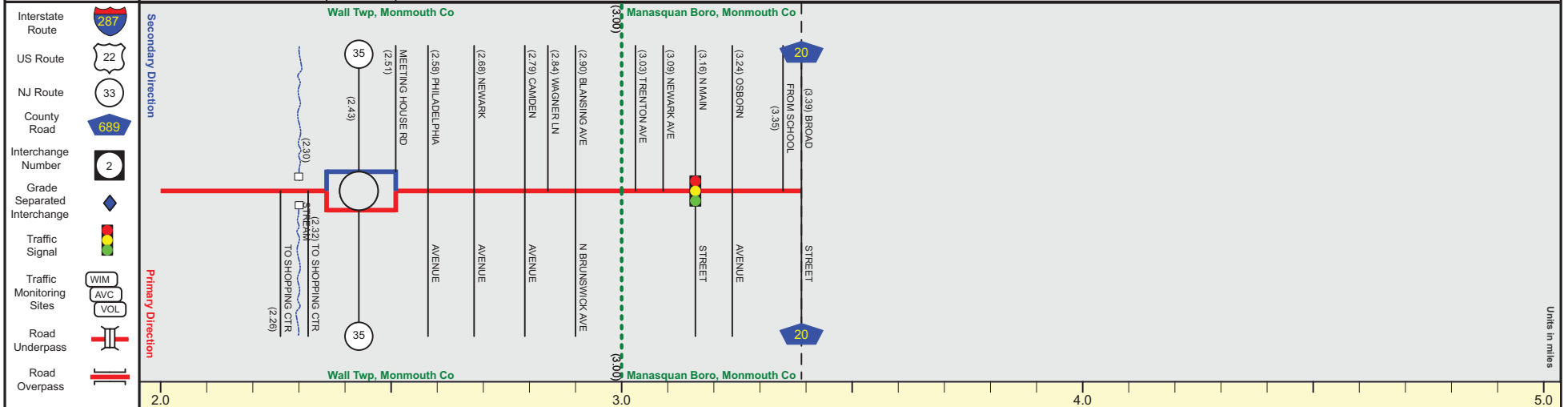
Date last inventoried: October 2012

ROUTE 524 SPUR (West to East)

Mile Posts: 2.000 - 3.390



Pavement	30
Shoulder	0
Number of Lanes	1
Speed Limit	45
Street Name	Atlantic Avenue



Street Name	Atlantic Avenue		
Jurisdiction	County		
Functional Class	Urban Minor Arterial		
Federal Aid - NHS Sy	STP		
Control Section	Etd Rt 524 Spur MP=3.39		
Speed Limit	45		35
Number of Lanes	2	1	2
Med. Type	None	Curbed	None
Med. Width	0	VAR	0
Pavement	24	30	32
Shoulder	8		0
Traffic Volume			
Traffic Sta. ID			
Structure No.			
Enlarged Views			

SRI = 0000524S_

Date last inventoried: October 2012