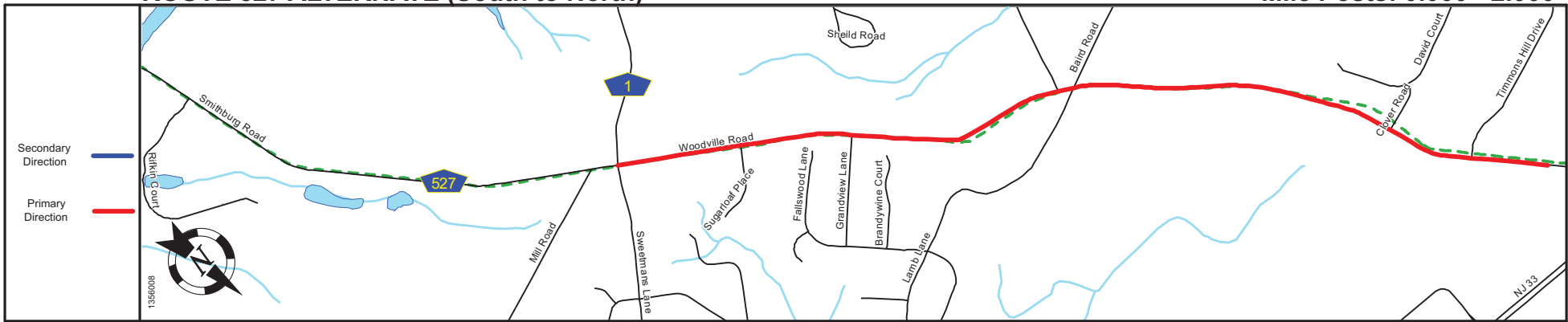
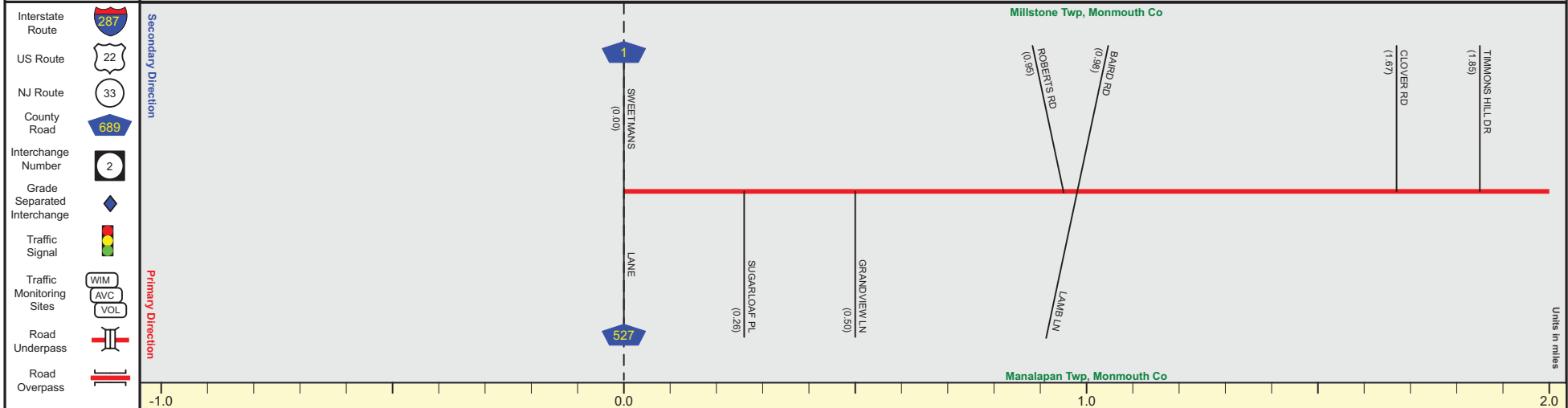


# ROUTE 527 ALTERNATE (South to North)

Mile Posts: 0.000 - 2.000



Pavement	
Shoulder	
Number of Lanes	
Speed Limit	
Street Name	



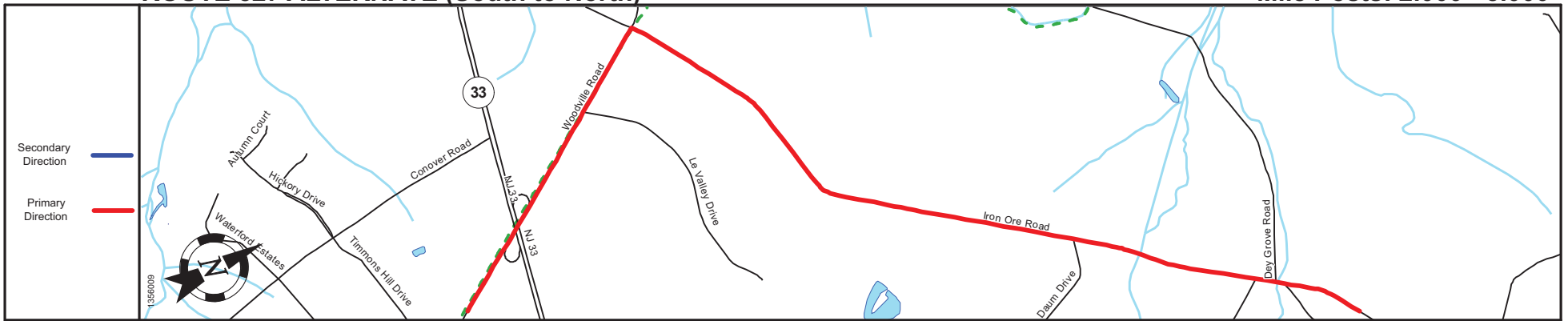
Street Name	Woodville Road
Jurisdiction	County
Functional Class	Urban Major Collector
Federal Aid - NHS Sy	STP
Control Section	
Speed Limit	45
Number of Lanes	2
Med. Type	None
Med. Width	0
Pavement	28 + 24 + 30 + 24
Shoulder	4 + 2 + 1
Traffic Volume	6,079 (2016)
Traffic Sta. ID	91336
Structure No.	
Enlarged Views	

SRI = 0000527A\_

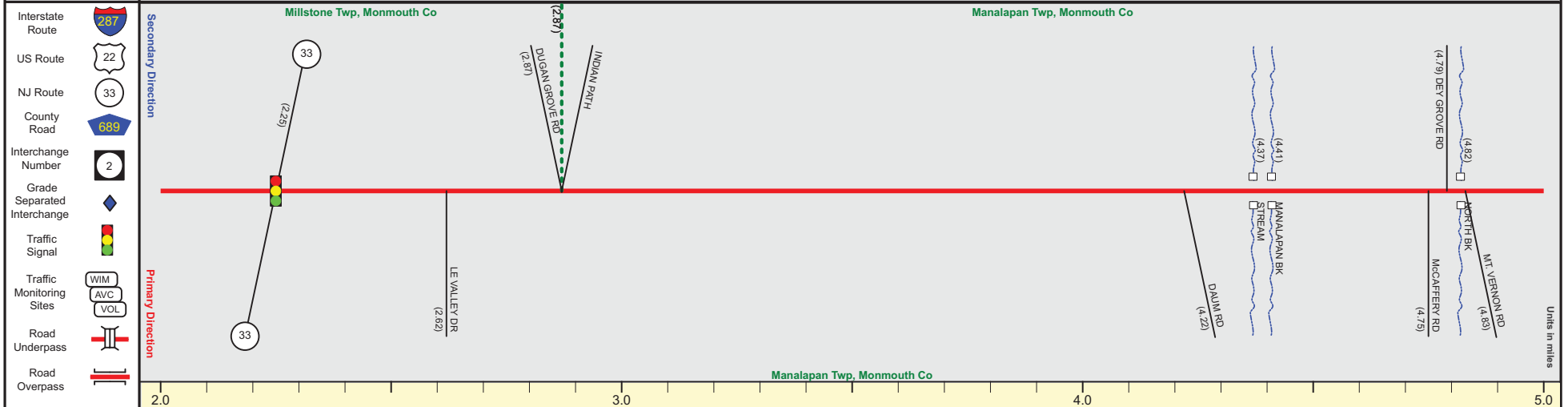
Date last inventoried: November 2012

# ROUTE 527 ALTERNATE (South to North)

Mile Posts: 2.000 - 5.000



Pavement	
Shoulder	
Number of Lanes	
Speed Limit	
Street Name	



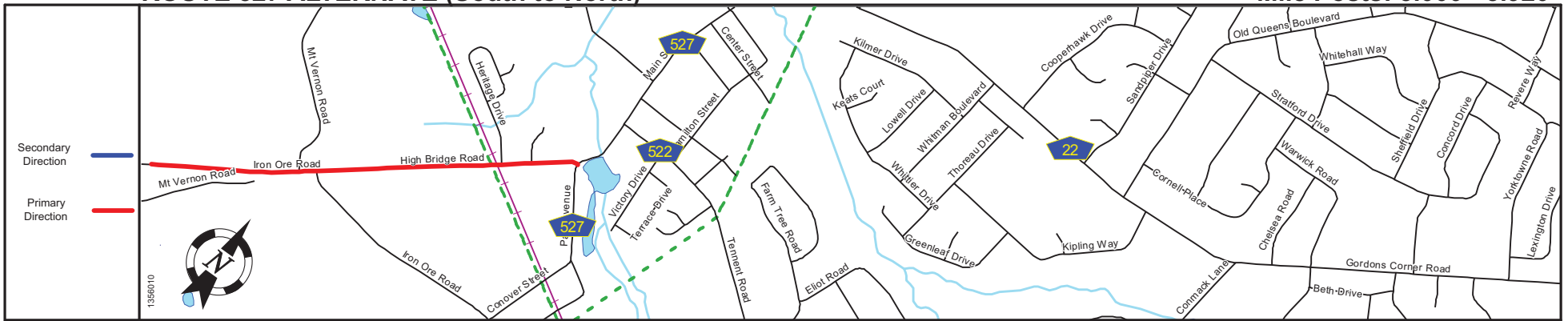
Street Name	Woodville Road	Iron Ore Road
Jurisdiction		County
Functional Class	Urban Major Collector	Rural Major Collector
Federal Aid - NHS Sy		STP
Control Section		
Speed Limit		45
Number of Lanes		2
Med. Type		None
Med. Width		0
Pavement		24
Shoulder	1	2
Traffic Volume		
Traffic Sta. ID		
Structure No.		130MN27 130MN29
Enlarged Views		

SRI = 0000527A\_

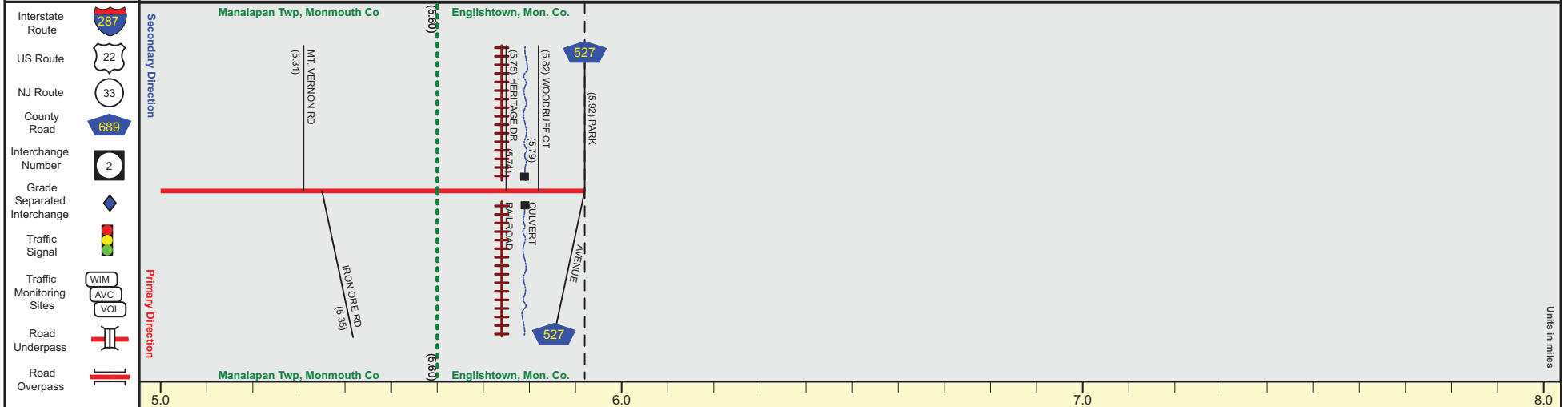
Date last inventoried: November 2012

# ROUTE 527 ALTERNATE (South to North)

Mile Posts: 5.000 - 5.920



Pavement	
Shoulder	
Number of Lanes	
Speed Limit	
Street Name	



Street Name	Iron Ore Road	High Bridge Road	
Jurisdiction	County		
Functional Class	Rural Major Collector	Urban Major Collector	
Federal Aid - NHS Sy	STP		
Control Section			End Rt. 527 Alternate MP=5.92
Speed Limit	45	NOT POSTED	25
Number of Lanes	2		
Med. Type	None		
Med. Width	0		
Pavement	24	20	
Shoulder	2	0	1
Traffic Volume	1,463 (2016)		
Traffic Sta. ID	91337		
Structure No.			
Enlarged Views			

SRI = 0000527A\_

Date last inventoried: November 2012