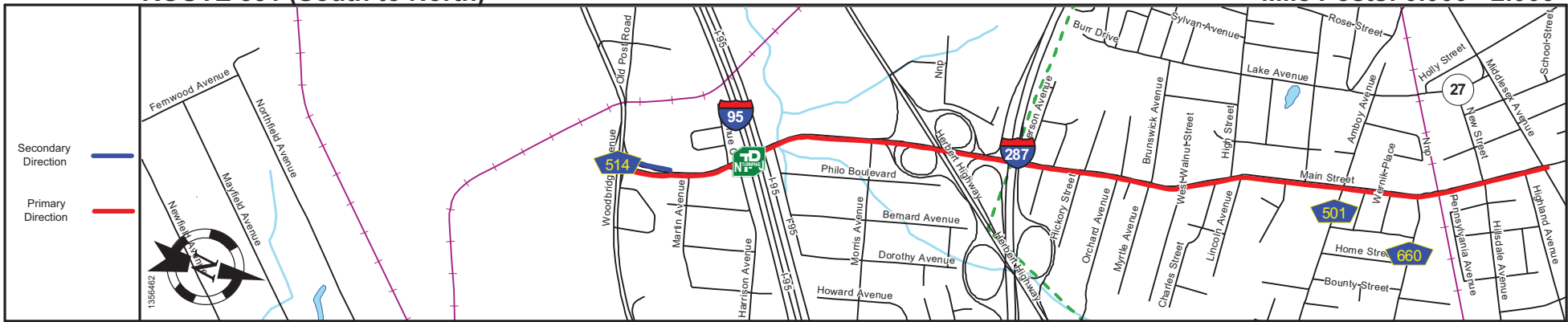
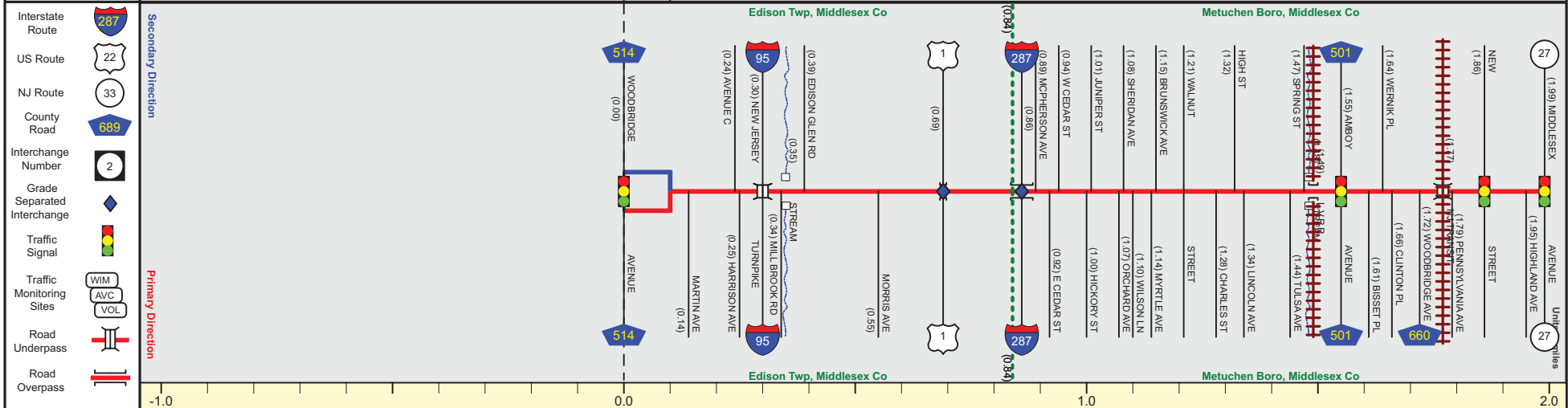


ROUTE 531 (South to North)

Mile Posts: 0.000 - 2.000



Pavement	24
Shoulder	2
Number of Lanes	1
Speed Limit	35
Street Name	Main Street



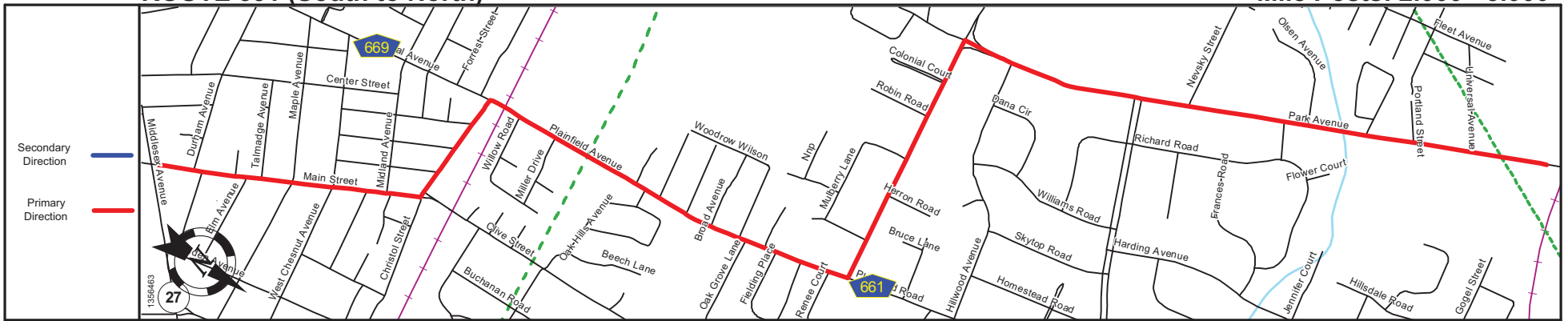
Street Name	Main Street	
Jurisdiction	County	
Functional Class	Urban Minor Arterial	
Federal Aid - NHS Sy	STP	IM - Transit Term.
Control Section	Begin Rt 531 MP=0.00	
Speed Limit	35	30
Number of Lanes	1	2
Med. Type	Curbed	None
Med. Width	VAR	0
Pavement	24	40
Shoulder	2	0
Traffic Volume	15,333 (2016)	
Traffic Sta. ID	4N54711	
Structure No.	M08727N M08727S_121B107	1254161 1254161
Enlarged Views	1203154	1230154

SRI = 0000531__

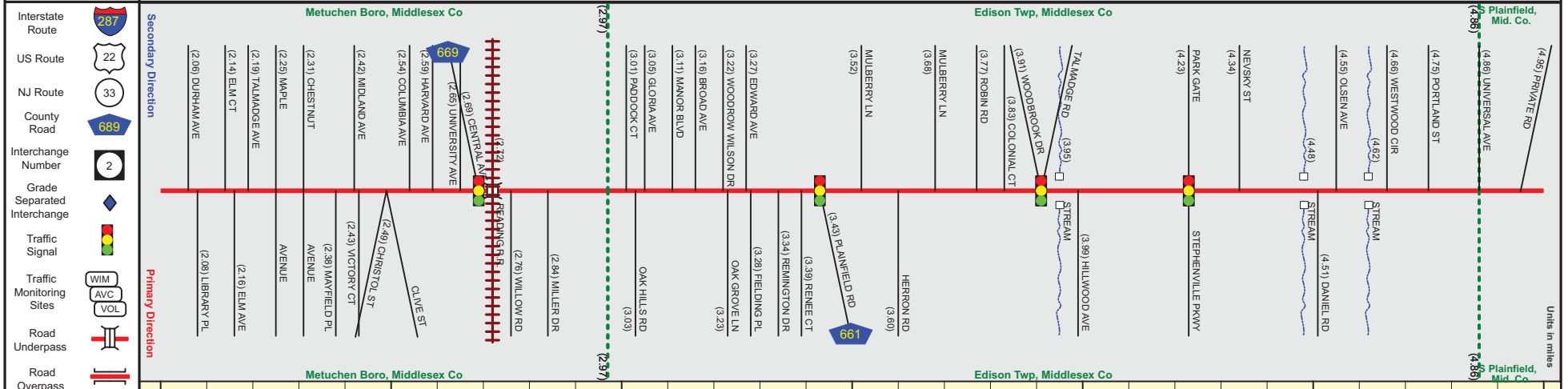
Date last inventoried: December 2012

ROUTE 531 (South to North)

Mile Posts: 2.000 - 5.000



Pavement	
Shoulder	
Number of Lanes	
Speed Limit	
Street Name	



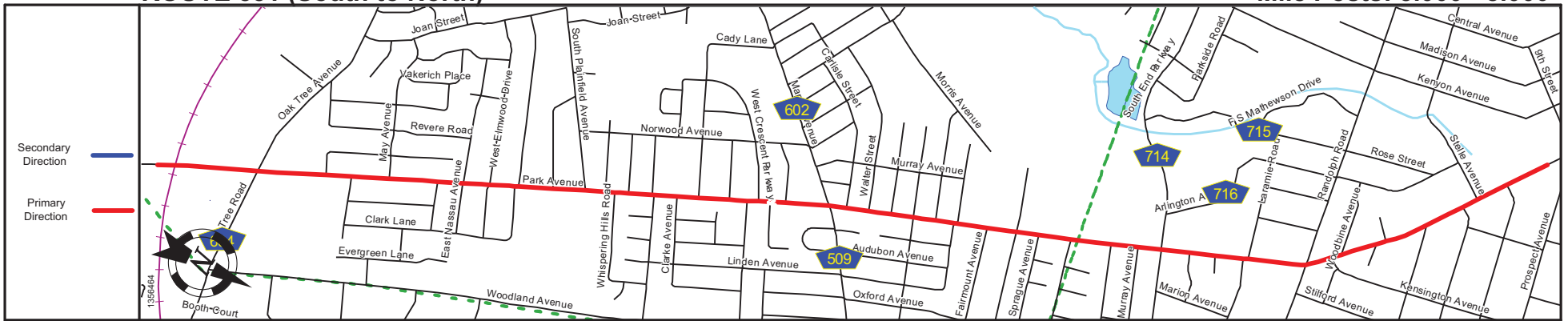
Street Name	Main Street	Plainfield Avenue	Park Avenue
Jurisdiction		County	
Functional Class		Urban Minor Arterial	
Federal Aid - NHS Sy		STP	
Control Section			
Speed Limit	30		35
Number of Lanes		2	
Med. Type		None	
Med. Width		0	
Pavement	40	24	26
Shoulder	0	2	6
Traffic Volume	9,448 (2016)		
Traffic Sta. ID	91213		
Structure No.			
Enlarged Views			

SRI = 0000531__

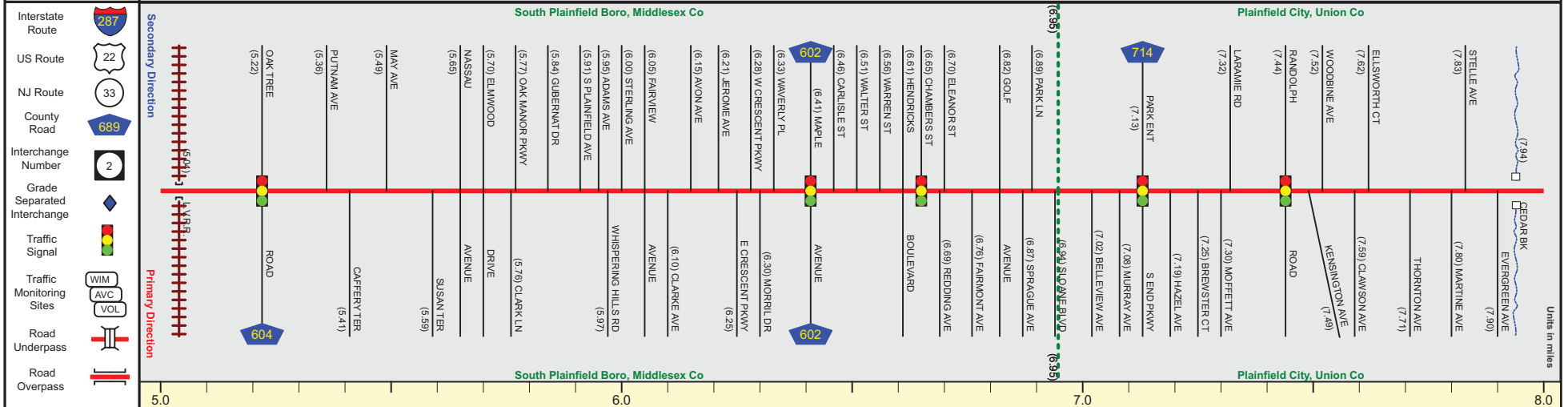
Date last inventoried: December 2012

ROUTE 531 (South to North)

Mile Posts: 5.000 - 8.000



Pavement	
Shoulder	
Number of Lanes	
Speed Limit	
Street Name	



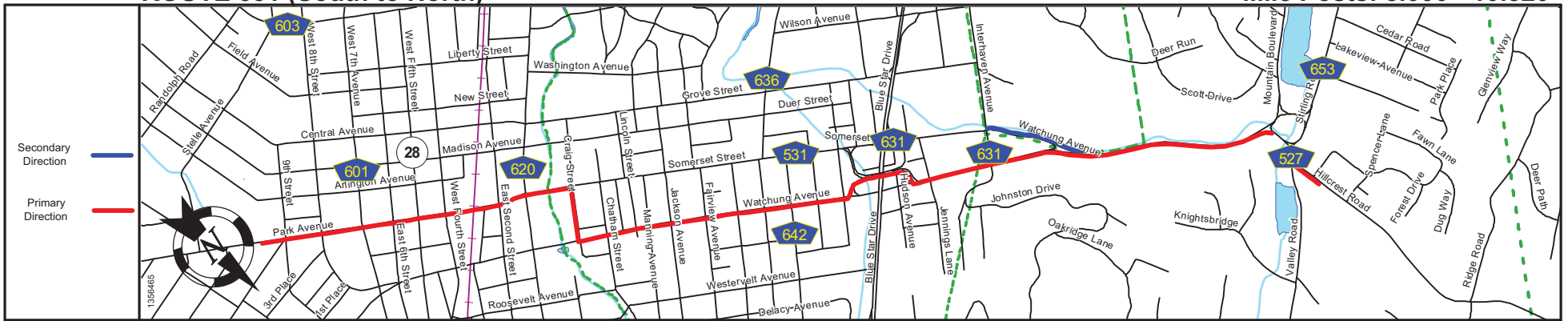
Interstate Route	287	
US Route	22	
NJ Route	33	
County Road	689	
Interchange Number	2	
Grade Separated Interchange	[Symbol]	
Traffic Signal	[Symbol]	
Traffic Monitoring Sites	WIM, AVC, VOL	
Road Underpass	[Symbol]	
Road Overpass	[Symbol]	
Street Name	Park Avenue	
Jurisdiction	County	
Functional Class	Urban Minor Arterial	
Federal Aid - NHS Sy	STP	
Control Section		
Speed Limit	35	25
Number of Lanes	2	
Med. Type	None	
Med. Width	0	
Pavement	26	48
Shoulder	2	0
Traffic Volume	15,236 (2016)	
Traffic Sta. ID	4d5c909	
Structure No.	1253163	2012003
Enlarged Views	See Enlarged View #11	

SRI = 0000531__

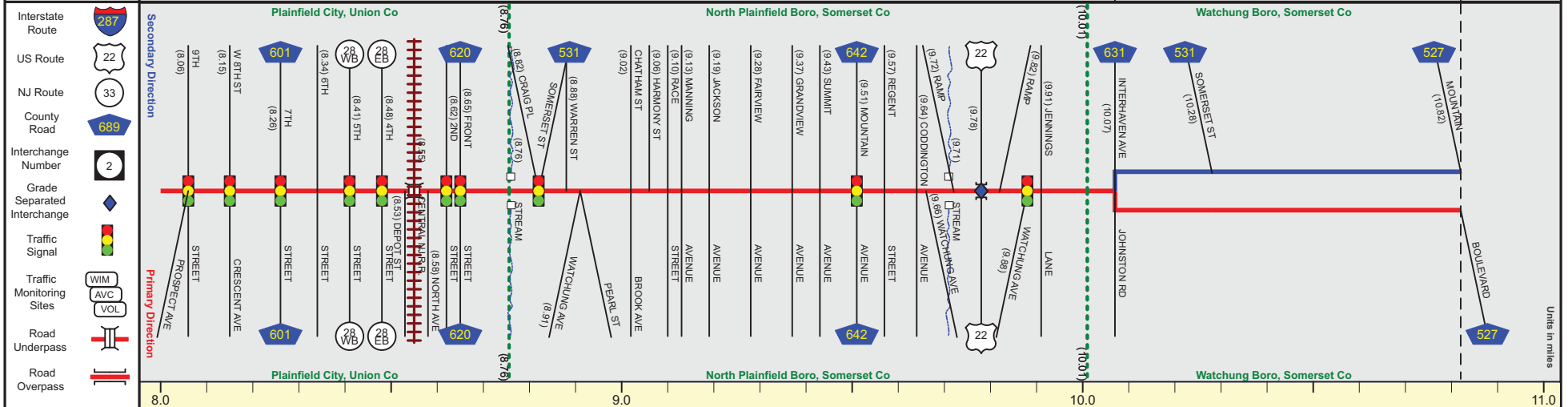
Date last inventoried: December 2012

ROUTE 531 (South to North)

Mile Posts: 8.000 - 10.820



Pavement	30	12
Shoulder	0	8
Number of Lanes	2	1
Speed Limit	25	35
Street Name	Watchung Avenue	



Street Name	Park Avenue	Somerset Street	Pearl Street	Watchung Avenue
Jurisdiction	County	Municipal		County
Functional Class	Urban Minor Arterial			
Federal Aid - NHS Sy	STP			
Control Section				
Speed Limit	25			35
Number of Lanes	2			1
Med. Type	None			Curbed
Med. Width	0			Painted/Unprotected
Pavement	40	34	40	22
Shoulder	0			36
Traffic Volume	8,571 (2016)			24,055 (2016)
Traffic Sta. ID	4d5c911			4d5c912
Structure No.	18M1002		1803158	
Enlarged Views	See Enlarged View #11			

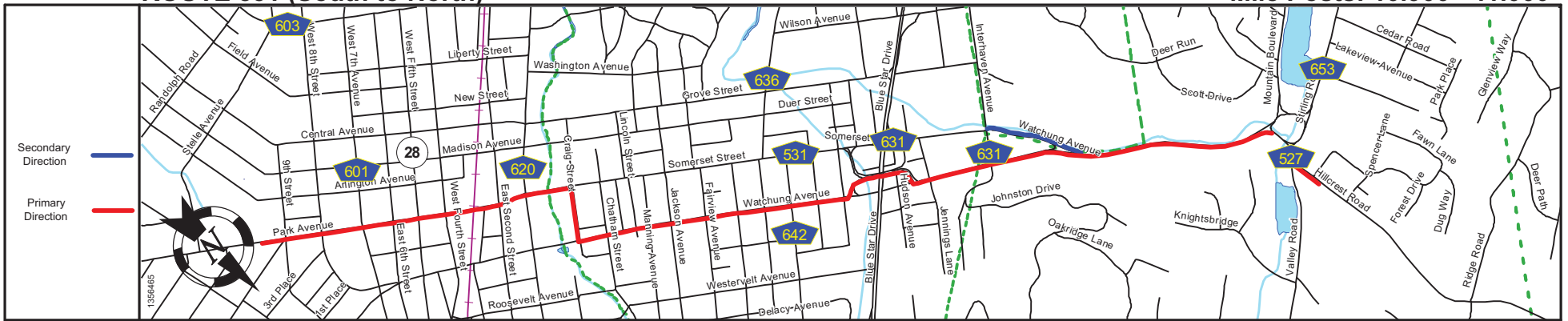
SRI = 0000531__

Date last inventoried: December 2012

MP 10.82 = Begin Co-nc. With Rt. 527 MP 80.94
 MP 10.82-10.90 See Rt. 527 MP 80.94-61.05

ROUTE 531 (South to North)

Mile Posts: 10.900 - 11.000



Pavement	
Shoulder	
Number of Lanes	
Speed Limit	
Street Name	

Interstate Route		<p>Secondary Direction</p> <p>Primary Direction</p>
US Route		
NJ Route		
County Road		
Interchange Number		
Grade Separated Interchange		
Traffic Signal		
Traffic Monitoring Sites	WIM AVC VOL	
Road Underpass		
Road Overpass		

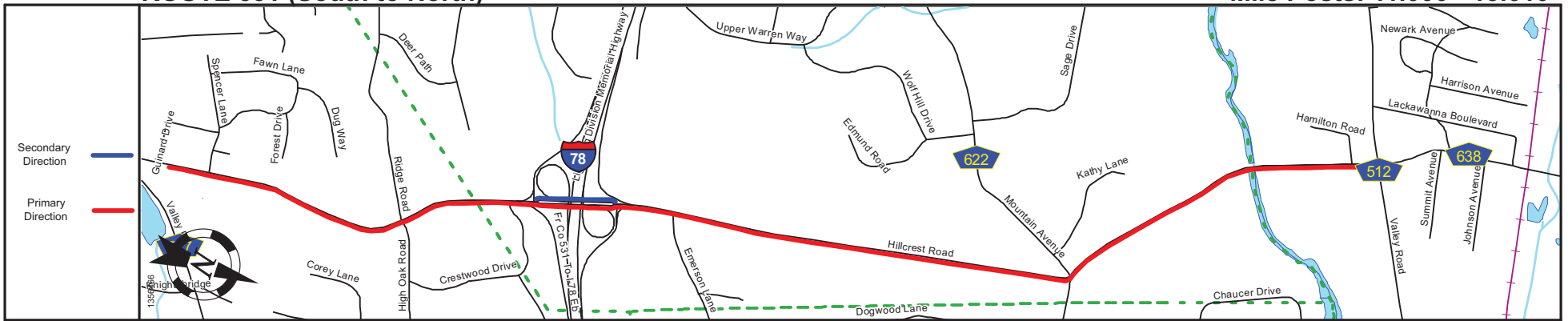
Street Name	Fillcrest Road
Jurisdiction	County
Functional Class	Urban Minor Arterial
Federal Aid - NHS Sy	STP
Control Section	
Speed Limit	35
Number of Lanes	2
Med. Type	None
Med. Width	0
Pavement	24
Shoulder	4
Traffic Volume	16,139 (2016)
Traffic Sta. ID	4d5901
Structure No.	
Enlarged Views	

SRI = 0000531__

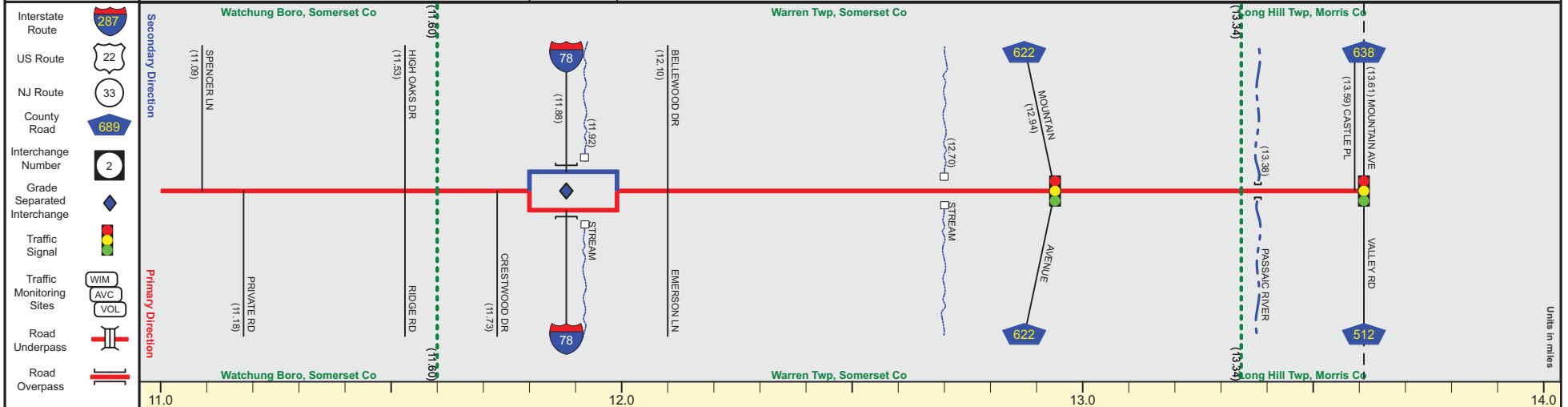
Date last inventoried: December 2012

ROUTE 531 (South to North)

Mile Posts: 11.000 - 13.610



Pavement	26
Shoulder	0
Number of Lanes	2
Speed Limit	35
Street Name	Hillcrest Road



Street Name	Hillcrest Road					End Rt. 531 MP=13.61
Jurisdiction	County					
Functional Class	Urban Minor Arterial					
Federal Aid - NHS Sy	STP					
Control Section						
Speed Limit	35		45		40	
Number of Lanes	2					
Med. Type	None		Curbed		None	
Med. Width	0		4		0	
Pavement	24		26		24	
Shoulder	4		2		4	
Traffic Volume	9,850 (2016)					
Traffic Sta. ID	4d5c902					
Structure No.	181177			18L109		
Enlarged Views						

SRI = 0000531__

Date last inventoried: December 2012