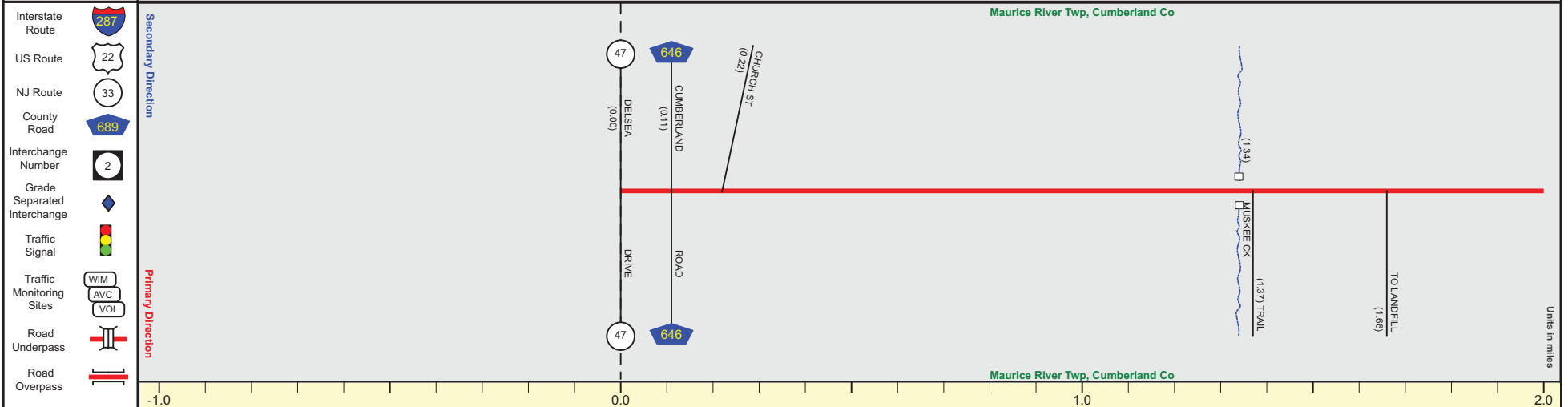


ROUTE 548 (West to East)

Mile Posts: 0.000 - 2.000



Pavement	
Shoulder	
Number of Lanes	
Speed Limit	
Street Name	




Street Name	Broadway
Jurisdiction	County
Functional Class	Rural Major Collector
Federal Aid - NHS Sy	STP
Control Section	
Speed Limit	25
Number of Lanes	2
Med. Type	None
Med. Width	0
Pavement	24
Shoulder	6 + 1
Traffic Volume	766 (2018)
Traffic Sta. ID	120626
Structure No.	
Enlarged Views	

SRI = 0000548__

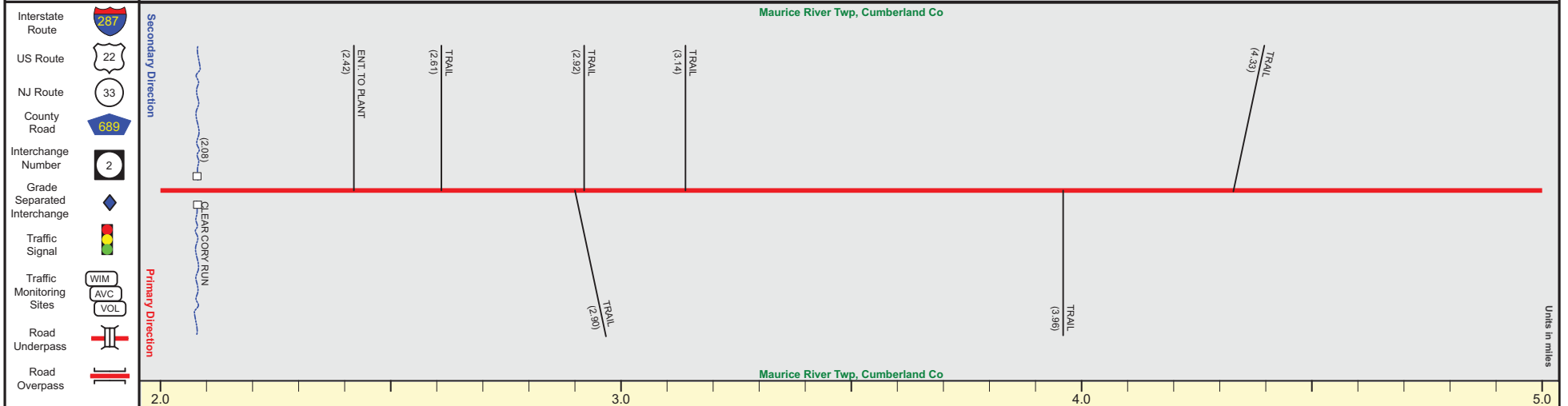
Date last inventoried: June 2012

ROUTE 548 (West to East)

Mile Posts: 2.000 - 5.000



Pavement	
Shoulder	
Number of Lanes	
Speed Limit	
Street Name	



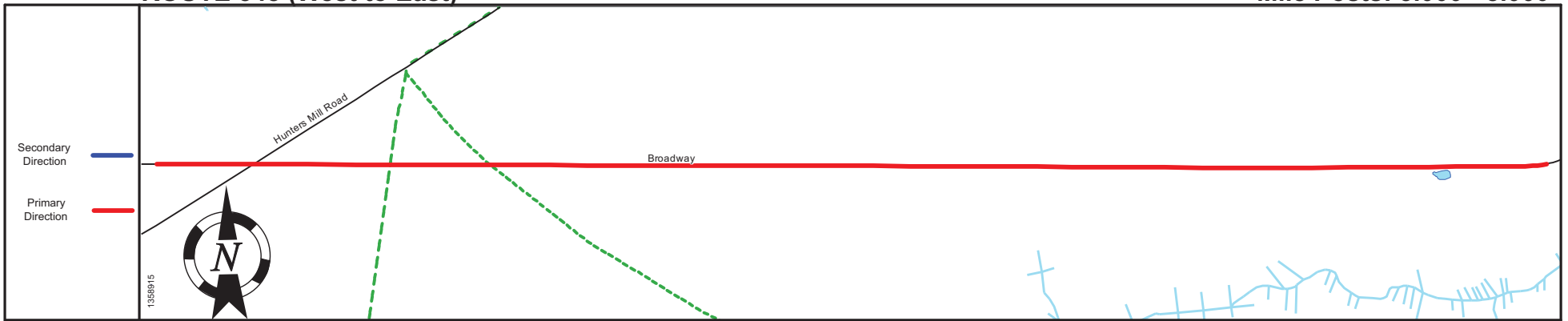
Street Name	Broadway
Jurisdiction	County
Functional Class	Rural Major Collector
Federal Aid - NHS Sy	STP
Control Section	
Speed Limit	25
Number of Lanes	2
Med. Type	None
Med. Width	0
Pavement	24
Shoulder	1
Traffic Volume	366 (2017)
Traffic Sta. ID	8-8-030
Structure No.	
Enlarged Views	

SRI = 0000548__

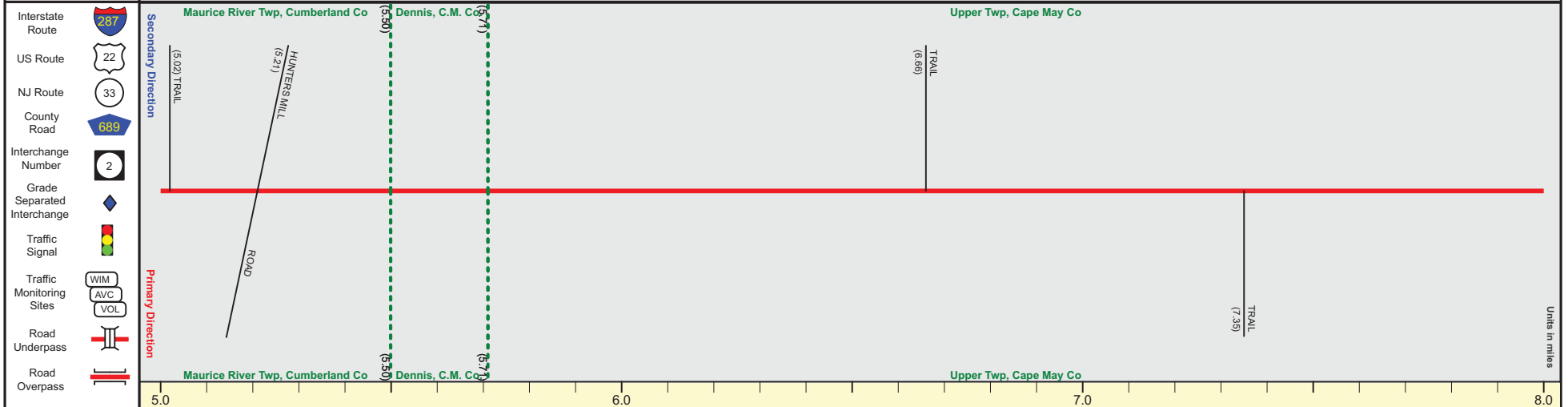
Date last inventoried: June 2012

ROUTE 548 (West to East)

Mile Posts: 5.000 - 8.000



Pavement	
Shoulder	
Number of Lanes	
Speed Limit	
Street Name	



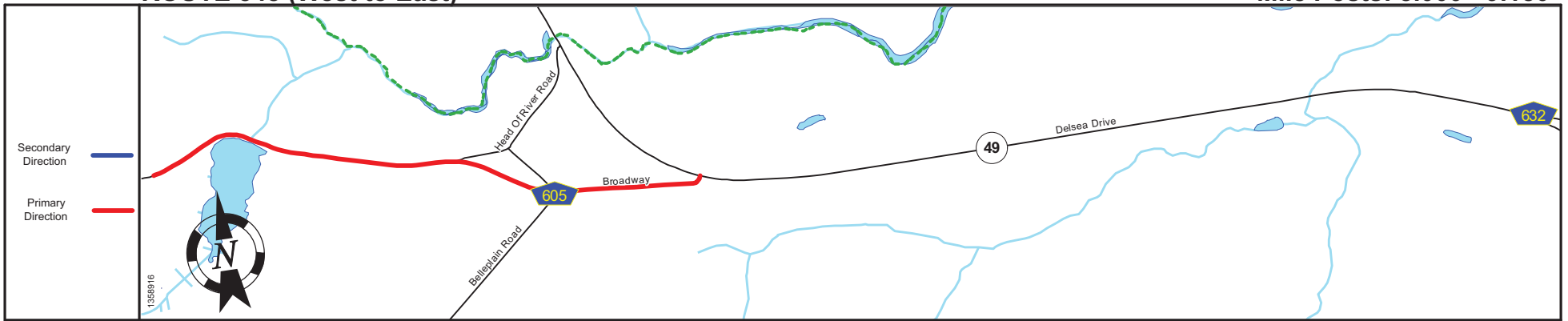
Street Name	Broadway	
Jurisdiction	County	
Functional Class	Rural Major Collector	
Federal Aid - NHS Sy	STP	
Control Section		
Speed Limit	25	50
Number of Lanes		2
Med. Type	None	
Med. Width	0	
Pavement	24	
Shoulder	0	6
Traffic Volume		
Traffic Sta. ID		
Structure No.		
Enlarged Views		

SRI = 0000548__

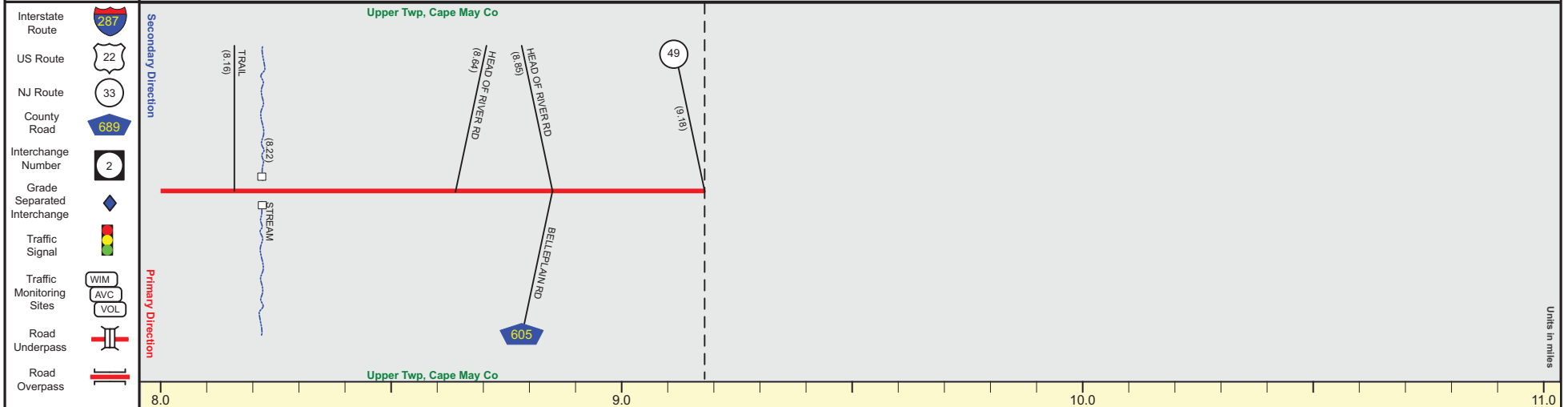
Date last inventoried: June 2012

ROUTE 548 (West to East)

Mile Posts: 8.000 - 9.180



Pavement	
Shoulder	
Number of Lanes	
Speed Limit	
Street Name	



Street Name	Broadway	
Jurisdiction	County	
Functional Class	Rural Major Collector	
Federal Aid - NHS Sy	STP	
Control Section		
Speed Limit	50	
Number of Lanes	2	
Med. Type	None	
Med. Width	0	
Pavement	24	
Shoulder	6	
Traffic Volume	690 (2016)	
Traffic Sta. ID	8-8-232	
Structure No.		
Enlarged Views		

End Rt. 548 MP=9.18

SRI = 0000548__

Date last inventoried: June 2012